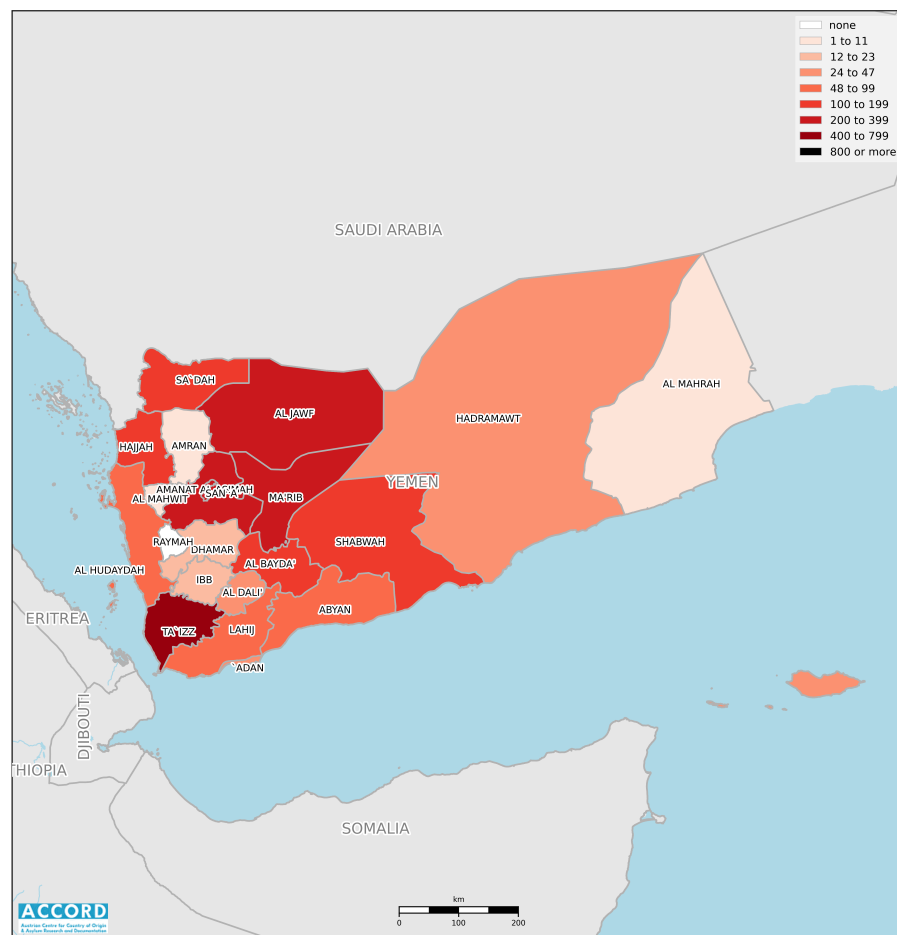


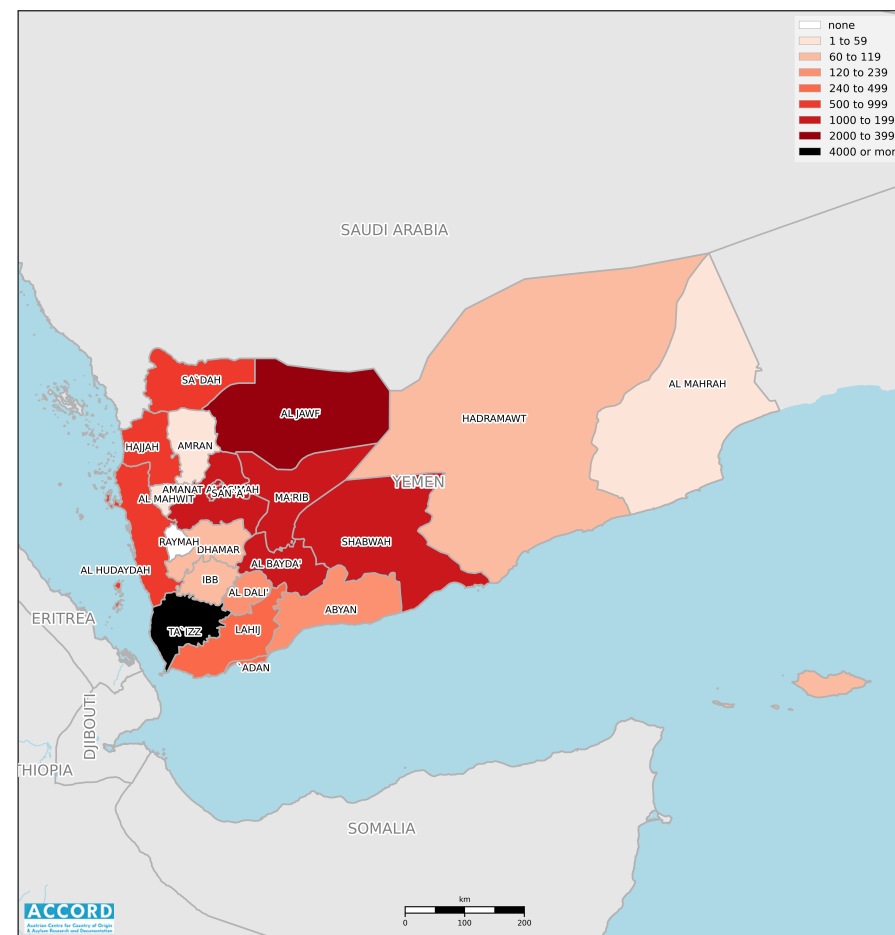
# YEMEN, YEAR 2017:

Update on incidents according to the Armed Conflict Location & Event Data Project (ACLED) - Updated 2nd edition compiled by ACCORD, 20 December 2018

## Number of reported incidents with at least one fatality



## Number of reported fatalities



National borders: [GADM, November 2015a](#); administrative divisions: [GADM, November 2015b](#); incident data: [ACLED, 15 December 2018](#); coastlines and inland waters: [Smith and Wessel, 1 May 2015](#)

## Contents

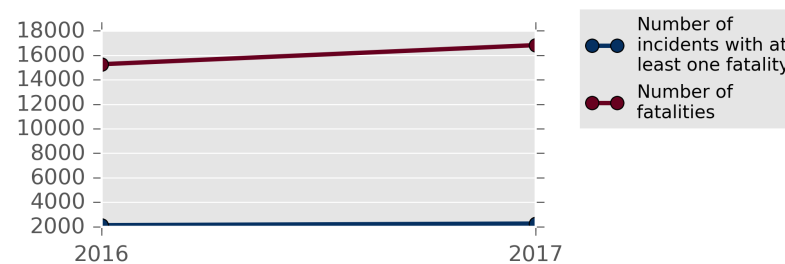
Number of reported fatalities	1
Number of reported incidents with at least one fatality	1
Conflict incidents by category	2
Development of conflict incidents from 2016 to 2017	2
Methodology	3
Conflict incidents per province	4
Localization of conflict incidents	4
Disclaimer	8

## Conflict incidents by category

Category	Number of incidents	Number of incidents with at least one fatality	Number of fatalities
Remote violence	5642	846	6026
Battles	1918	1319	10552
Strategic developments	153	9	42
Riots/protests	132	1	3
Violence against civilians	111	80	209
Non-violent activities	11	0	0
<b>Total</b>	<b>7967</b>	<b>2255</b>	<b>16832</b>

This table is based on data from ACLED (datasets used: [ACLED, 15 December 2018](#)).

## Development of conflict incidents from 2016 to 2017



This graph is based on data from ACLED (datasets used: [ACLED, 15 December 2018](#)).

## Methodology

The data used in this report was collected by the Armed Conflict Location & Event Data Project (ACLED). ACLED collects data on reported conflict events in selected African and Asian countries, Yemen being among them. ACLED researchers collect event data from a variety of sources and code them by date, location, agent, and event type.

Most of the data collected by ACLED is gathered based on publicly available, secondary reports. It may therefore underestimate the volume of events. Fatality data particularly is vulnerable to bias and inaccurate reporting, and ACLED states to use the most conservative estimate available. ACLED uses the reports' context to estimate fatalities for events with reported fatalities for which the exact number is unknown ("10" for plural fatalities, "100" if "hundreds" are mentioned, etc.). For further details on ACLED and for the full data, see [www.acleddata.com](http://www.acleddata.com) and Raleigh; Linke; Hegre, and Karlsen, 2010.

Based on this data, the Austrian Centre for Country of Origin & Asylum Research and Documentation (ACCORD) compiles updates on conflict incidents and publishes them on [ecoi.net](http://ecoi.net) to offer another access point to the ACLED datasets.

This 2nd edition replaces the previously published overviews on the same reporting period and is based on updated ACLED data.

It is advised to employ extreme caution when using fatality numbers.

Assessments of the security situation should not be based solely on quantitative analysis of event data.

The two maps above serve to compare the number of reported fatalities (potentially containing estimates) to the number of events with reported fatalities.

Geographic map data is primarily based on GADM, complemented with other sources if necessary. ACLED's location data is then used to locate incidents in these maps. Incidents that could not be located are ignored. The numbers included in this overview might therefore differ from the original ACLED data. ACLED uses varying degrees of geographic precision for the individual incidents, depending on what level of detail is reported. Thus, towns may represent the wider region in which an incident occurred, or the provincial capital may be used if only the province is known. Erroneous location data, especially due to identical place names, cannot be fully excluded.

Incidents comprise the following categories: battles, headquarters or bases established, non-violent strategic activities, riots/protests, violence against civilians, non-violent transfer of territory, remote violence. For details on these categories, please see

- ACLED – Armed Conflict Location & Event Data Project: Armed Conflict Location and Event Data Project (ACLED) Codebook; ACLED - ASIA, 2015  
[http://www.acleddata.com/wp-content/uploads/2015/07/ACLED\\_Codebook\\_2015\\_ASIA-CR.pdf](http://www.acleddata.com/wp-content/uploads/2015/07/ACLED_Codebook_2015_ASIA-CR.pdf)
- ACLED – Armed Conflict Location & Event Data Project: Armed Conflict Location and Event Data Project (ACLED) Codebook, 2017  
[http://www.acleddata.com/wp-content/uploads/2017/01/ACLED\\_Codebook\\_2017.pdf](http://www.acleddata.com/wp-content/uploads/2017/01/ACLED_Codebook_2017.pdf)
- ACLED – Armed Conflict Location & Event Data Project: User Guide, January 2017  
[http://www.acleddata.com/wp-content/uploads/2017/01/ACLED\\_User-Guide\\_2017.pdf](http://www.acleddata.com/wp-content/uploads/2017/01/ACLED_User-Guide_2017.pdf)

## Conflict incidents per province

Province	Number of incidents	Number of incidents with fatalities	Number of fatalities
Abyan	145	50	194
Al Bayda'	331	152	1062
Al Dali'	94	36	210
Al Hudaydah	453	83	777
Al Jawf	523	263	2198
Al Mahrah	7	2	2
Al Mahwit	34	8	15
Amanat Al Asimah	197	22	369
Amran	56	5	22
Dhamar	43	12	77
Hadramawt	63	34	78
Hajjah	788	120	947
Ibb	50	22	73
Lahij	180	48	404
Ma'rib	718	233	1551
Raymah	15	0	0
Sa'dah	1263	124	640
San'a'	795	250	1833
Shabwah	299	135	1096
Ta'izz	1756	615	4990

Province	Number of incidents	Number of incidents with fatalities	Number of fatalities
'Adan	157	41	294

## Localization of conflict incidents

**Note:** The following list is an overview of the incident data included in the ACLED dataset. More details are available in the actual dataset (date, location data, event type, involved actors, information sources, etc.). The data's precision varies among the incidents: a town may represent a region, or the provincial capital may be used if the precise location of an incident is unknown. In the following list, the names of event locations are taken from ACLED, while the administrative region names are taken from GADM data which serves as the basis for the maps above.

In **Abyan**, 145 incidents killing 194 people were reported. The following locations were among the affected: Ahwar, Al Ayn, Al Mahfid, Al Qawz, Al Wuday, Am Furayd, Am Surrah, Halmah, Hayd al Arqub, Jaar, Jabal Yusuf, Jabal al Maraqishah, Jahhayn, Khanfar, Lawdar, Mudiya, Shuqrah, Wadi Dofas, Wadi Milh, Wadi Thirah, Zinjibar.

In **Al Bayda'**, 331 incidents killing 1062 people were reported. The following locations were among the affected: Ad Daqiq, Al Abil, Al Abl as Samarah, Al Ajradi, Al Aqabah, Al Bayda, Al Faraj, Al Ghaylah, Al Habaj, Al Haykal, Al Hazm, Al Humayqan, Al Jamimah, Al Jawf, Al Jushm, Al Khuah, Al Malagim, Al Masnaah, Al Maudah, Al Mukhtaba, Al Qawah, Al Qayfa, Al Quraishyah, Al Shirqan, Al Uqlah, An Najd, An Nasifah, Ar Rawdah, As Sahah, As Sawadiyah, As Sawmaah, Ash Sharyah, Az Zaharah, Az Zahir, Az Zahra, Az Zuwab, Azzah, Baqarat, Dar An Najd, Dhamjir, Dhi Kalib al Ala, Dhi Kalib al Asfal, Dhi Maddahi, Dhi Naim, Hammat Sarar, Jabal Jamil, Jabal Nawfan, Jabal Qayfah, Khubzah, Laqah, Madhwaqin, Mashabah, Mukayras, Najd

ash Shawahirah, Nawfan, Qarad, Qaryat Abbas, Qayfat al Mahn Al Yazid, Quwarah, Radaa, Surm al Manasih, Tiyyab, Wadi Yakla, Wald Rabi.

In **Al Dali'**, 94 incidents killing 210 people were reported. The following locations were among the affected: Ad Dali, Al Haqab, Al Irfaf, Ar Rubayatayn, As Sadrayn, Asaf Murays, Bayt al Yazidi, Hamak, Hammam Damt, Jabal Murays, Juban, Khab, Qatabah, Sanah, Wadi Khashabah, Wadi al Ashur.

In **Al Hudaydah**, 453 incidents killing 777 people were reported. The following locations were among the affected: Abu Musa al Ashaari Military Camp, Ad Dahi, Ad Durayhimi, Al Buqa, Al Fazah, Al Fazzah, Al Haymah, Al Hudaydah, Al Hudaydah-Al Hali, Al Hudaydah-Al Hudaydah International Airport, Al Hudaydah-Al Mina, Al Hudaydah-Shammakh, Al Husayniyah, Al Jabanah, Al Jah, Al Jarrahi, Al Jashshah, Al Kadn, Al Khawkhah, Al Luhayyah, Al Mahattah, Al Mansuriyah, Al Marawiah, Al Nukhaylah, Al Qanawis, Al Qataba, Al Urj, Al Warah, As Salif, As Sayyaliyah, As Sukhnah, At Tuhayta, Az Zaribah, Az Zaydiyah, Bab an Naqah, Bajil, Bayt al Faqih, Dayr al Afif, Ghulayfiqah, Hays, Jabal al Milh, Jabal ash Sharif, Jazirat Jabal Zuqar, Jazirat al Bawdi, Jazirat al Hanish al Kabir, Jazirat al Mujamilah, Kamaran, Khamis al Waizat, Markaz al Marir, Mawshij, Nafhan, Qawqar, Ras Isa, Ras al Katib, Riqab, Taif, Ubal, Wadi Mawr, Wadi Siham, Zabid.

In **Al Jawf**, 523 incidents killing 2198 people were reported. The following locations were among the affected: Al Anan, Al Bayda, Al Ghayl, Al Hadra, Al Halah al Bayda, Al Hazm, Al Humaydat, Al Jabal al Ahmar, Al Jarr al Mahdi, Al Khalifayn, Al Khanjar, Al Khirab, Al Mahjal, Al Maslub, Al Matun, Al Waqaz, Al Yatmah, As Saqiyah, Az Zahir, Barat, Harf Zahra, Hisn Bani Sad, Jabal Ham al Asfal, Jabal Sabrayn, Jabal al Aqabah, Jibal as Saqiyah, Labinat al Mari, Milaha, Suq al Ithnayn, Wadi Hurab, Wadi Khalifayn, Wadi Shawabah, Wadi al Hanaya, Wadi al Kharid, Wadi as Saqiyah.

In **Al Mahrah**, 7 incidents killing 2 people were reported. The following locations

were among the affected: Al Ghayzah, Al Qurh, Shihan.

In **Al Mahwit**, 34 incidents killing 15 people were reported. The following locations were among the affected: Al Khamis, Al Mahwit, Al Malahinah, Al Mirwah, Al Qarn, Ar Rujum, As Safaqayn, At Tawilah, Bani Hujjaj, Bayt Dhamari, Kawkaban, Shibam.

In **Amanat Al Asimah**, 197 incidents killing 369 people were reported. The following locations were among the affected: Al Hatarish, Al Uruq, Bayt Zuhayr, Dhahaban, Jabal Nuqum, Jidr, Qaryat al Qabil, Sanaa, Sanaa-Al Hasaba, Sanaa-Al Hurdi, Sanaa-Al Jiraf, Sanaa-Al Jiraf East, Sanaa-Al Sabeen, Sanaa-Al Wahdah, Sanaa-Ar Rawdah, Sanaa-As Sunaynah, Sanaa-Assafiyah, Sanaa-At Tahrir, Sanaa-Aththaorah, Sanaa-Az Zubayri, Sanaa-Azzal, Sanaa-Habrah, Sanaa-Hadda, Sanaa-Jabal an Nahdayn, Sanaa-Qaryat Asr al Asfal, Sanaa-Sanaa International Airport, Sanaa-Shuaub.

In **Amran**, 56 incidents killing 22 people were reported. The following locations were among the affected: Al Ashmur, Al Harf, Al Jabal al Aswad, Al Madan, Al Marhah, Amran, As Sananiyah, As Sararah, Bayt ath Thilaya, Dhaybin, Ghawlah Ajib, Hababah, Huth, Jabal Ajmar, Jabal Zafin, Jabal Zin, Khamir, Khaywan, Najr, Suwayr, Wadi al Ablah.

In **Dhamar**, 43 incidents killing 77 people were reported. The following locations were among the affected: Al Ahad, At Thulth, Bab al Filak, Bani Dabyan, Bani Suwayd, Dawran ad Daydah, Dhamar, Dhamar al Qarn, Hisn Bani Suwayd, Mabrar, Qa al Haql, Suq ar Rubu, Tafadil, Zarajah.

In **Hadramawt**, 63 incidents killing 78 people were reported. The following locations were among the affected: Ad Daliah, Al Abr, Al Batinah, Al Mukalla, Al Qatn, Ash Shihr, Budah, Buhayrah, Fuwwah, Ghayl Ba Wazir, Hawtat as Sadah, Mankhar, Qaydun, Riyan International Airport, Sayun, Sif, Suhayl

Shibam, Tarim, Wadi Dawan, Wadi al Ghabar.

In Hajjah, 788 incidents killing 947 people were reported. The following locations were among the affected: Abs, Ahim, Ahim Junction, Al Atn, Al Atnah, Al Jadah, Al Jarr, Al Khadra, Al Khawbah, Al Khazan, Al Maghafilah, Al Makhazin, Al Mazraq, Al Usaylah, Ar Rabu, Ar Rakib, As Sawamil, Ash Shaghadirah, At Tayn, At Tuwal Border Crossing Point, Az Zafir, Bani Hasan, Bani Sura, Bani al Haddad, Bani an Nahari, Ghawl al Kadah, Hajjah, Harad, Hayran, Hirran, Hisan, Jabal Abu an Nar, Jabal Qamar, Jabal Shamsan, Jabal ad Dafir, Kuaydinah, Kushar, Laffat al Mujir, Mabyan, Majbar, Midi, Mustaba, Qaryat al Khamis, Ramadah, Suq Shamar, Wadi Ibn Abd Allah, Wadi Khadlan, Washhah.

In Ibb, 50 incidents killing 73 people were reported. The following locations were among the affected: Ad Duhaymiyah, Al Adharib, Al Makhadir, Al Qaidah, Al Udayn, An Nadirah, Ar Radmah, As Sabal, As Saddah, As Sayyani, Dhi As Sufal, Harathah, Hubaysh, Ibb, Jabal al Awd, Kitab, Maris, Markaz Mudhaykirah, Mashwarah, Najd al Jumai, Naqil Sumarah, Qaryat ad Dais, Yarim.

In Lahij, 180 incidents killing 404 people were reported. The following locations were among the affected: Ad Dahi, Al Anad, Al Musaymir, Al Waht, Al Yazidi, An Nabiyah, Ar Rima, As Sawalihah, As Subayhah, Ash Shatt, Ash Shurayjah, Bir Nasser, Hadadah, Huwaymi, Jabal Kahbub, Jabal al Kirsh, Jabal al Qamarah, Kirsh, Lahij, Madinat Labus, Sabir, Tawr al Bahah, Thawjan, Tuban, Ubar al Aslum, Wadi Mabaq, Wadi Mahla.

In Ma'rib, 718 incidents killing 1551 people were reported. The following locations were among the affected: Ad Dayq, Al Abilah, Al Harjah, Al Hazm, Al Hijlan, Al Husun, Al Jufaynah, Al Kawlah, Al Khaniq, Al Khatlah, Al Mahjazah, Al Makhdarah, Al Masadir, Al Mashajih, Al Multaqa, Al Musad, Al Shabwan, An Najd, Ar Rabiha, Ar Rawdah, Asdas, At Tadawin, Atran, Az

Zayidi, Bani Ahmad, Bani Rabih, Bani Sukran, Duwar, Harib, Hayd al Ashqiri, Haylan, Hazm al Dammaj, Jabal Bahrah, Jabal Haylan, Jabal Kawfal, Jabal Makhdarah, Jabal Martad, Judaydah, Kawfal, Madghil, Majzar, Marib, Marib Airport, Marib Dam, Mas Military Camp, Qaniyah, Ruwayk, Sahn al Jin Military Camp, Shib al Malh, Suq Sirwah, Wadi Abidah, Wadi Habab, Wadi Harib Naham, Wadi Malah, Wadi Rahab, Wadi Suraym, Wadi ad Dayq, Wadi al Makhdarah, Zijjan.

In Raymah, 15 incidents killing 0 people were reported. The following locations were among the affected: Ad Dil, Al Hadiyah, Al Jabin, Al Masbahi, Bani Umar, Hawrah, Kusmah.

In Sa'dah, 1263 incidents killing 640 people were reported. The following locations were among the affected: Abadiyah, Ad Dayah, Ad Dumayd, Akwan, Al Abdin, Al Ajashir, Al Alb al Afjah, Al Ammar, Al Aqiq, Al Atfayn, Al Awqan, Al Azhur, Al Azqul, Al Bakili, Al Barakat, Al Buqa, Al Burqah, Al Dharyah, Al Far, Al Fari, Al Ghamr, Al Ghawr, Al Habajir, Al Habil Walibah, Al Hamazat, Al Hashwah, Al Hassamah, Al Hathirah, Al Hijrah, Al Jabal al Ahmar, Al Jamal, Al Jamilah, Al Jawf, Al Kahlan, Al Khafji, Al Kharab, Al Kharashib, Al Kharishah, Al Maghram, Al Maghsal, Al Mahadir, Al Mahmah, Al Majda, Al Majram, Al Makhtabiyah, Al Malahit, Al Malil, Al Maqna, Al Mashaf, Al Mashnaq, Al Minzalah, Al Musahif, Al Sabhan, Al Salim, Al Umm Shaykh, Al Ushash, Al Uslan, Al Yazid, Al al Hamaqi, Al as Sayfi, Amarah, An Naashuh, An Nazir, Ar Ramadiyah, Ar Raqqah, Ar Raqw, Arrabah, As Sabah, As Safiyah, As Sahlayn, As Sahwah, As Sarw al Asfal, As Sawah, As Sudah, Ash Shawariq, Ash Shawati, At Talh, Ath Thahar, Atis, Az Zahiriyah, Az Zawr, Bani Gharban, Bani Muadh, Bani Rabiha, Bani Sad, Bani Siyah, Bani Suwayd, Bani Uwayr, Baqim as Suq, Burkan, Dahyan, Dhira, Dhuwayb as Sufla, Farwah, Ghafirah, Hajlah, Hajr, Haydan, Hijrat Sarah, Ibn Huwaydi, Jabal Mandabah, Jabal Mara, Jabal Marran, Jabal Shada, Jabal Shair, Jabal al Qurad, Jabal al Shaib, Jabal ath Thar, Jumat Bin Fadil, Kahlan Camp, Khulayqa Aqir, Khulayqa Umm Ghirban, Khushban, Kitaf, Madhab, Mahdidah, Majz,

Mandabah, Munabbih, Nadhir, Namalah, Nushur, Qalat Ghumar, Qaryat al Malil, Qullat al Umar, Rabu al Hudud, Razih, Sabar, Sadah, Sadah-Rahban, Saqayn, Shirawah, Suq al Khamis, Suq ath Thaluth, Takhyah, Tallan, Thar, Tishdan, Wadi Alaf, Wadi Amir, Wadi Imarah, Wadi Khulab, Wadi Liyah, Wadi Thuban, Wadi al Abu Jubarah, Wadi al Aqiq, Wadi al Batnah, Wadi al Fara, Wadi al Hajr, Wadi al Hibal, Wadi al Jabal, Wadi al Jifan, Wadi al Khalif, Wadi ar Rakwah, Wadi as Sidad, Walad Masud.

In **San'a'**, 795 incidents killing 1833 people were reported. The following locations were among the affected: Al Arush, Al Faridah, Al Hanshat, Al Hawl, Al Jabal al Aswad, Al Jaif al Asfal, Al Jarjour, Al Kasarah, Al Khaniq, Al Madid, Al Mahaqirah, Al Mahjar, Al Majawihah, Al Malahi, Al Masajid, Al Urr, Amad, An Najd al Akhdar, Ar Rajaw, Ar Ramadah, Ar Raqi, Ar Rumaysh, Artil, As Sawad, As Subahah, At Tawilah, Bani Amir, Bani Bahlul, Bani Bariq, Bani Bashir, Bani Ghalib, Bani Hushaysh, Bani Masar, Bani Naji, Bani Shukwan, Bani Yusuf, Bani Zitar, Barran, Bayt Arhab, Bayt Baws, Bayt Shabanah, Bayt Zahir, Bayt al Ahmar, Bayt al Idhri, Bayt an Naam, Bayt as Sayyid, Beit Marran, Bir al Hudayl, Dabuah, Dabwah, Dula, Furdath Naham, Ghayman, Hizyaz, Iyal Ghufayr, Iyal Mohammed, Jabal Ayban, Jabal Hiyad adh Dhahab, Jabal Salab, Jabal Umm Rukab, Jabal Wathabat, Jabal Watran, Jabal Yam, Jabal Zufar, Jabal al Hamra, Jabal al Hawl, Jabal al Manar, Jabal al Manarah, Jabal al Masawarah, Jabal al Qarn, Jabal al Qatab, Jabal as Sabari, Jabal as Salta, Jabal as Sama, Jihanah, Khamis Namlah, Mafhaq, Mahalli, Manakhah, Markan, Matnah, Matwah, Najd as Safnah, Naqil Ibn Ghaylan, Naqil Yislah, Naqil al Fardah, Qarn adh Dhiyab, Qaryat Milh, Qawbarah, Raymat Humayd, Sanaa-Attan, Sanhan, Saraf, Sawad Military Camp, Sayyan, Shamlan, Shawkan, Shira, Suq Bayt Naam, Tikhraf, Wadi Ghaylamah, Wadi Harib, Wadi Mahalli, Wadi Namlah, Wadi Qahwan, Wadi Rijam, Wadi al Asarat, Wadi al Uqran, Wadi ar Rakabayn, Walan, Yahis.

In **Shabwah**, 299 incidents killing 1096 people were reported. The following locations were among the affected: Al Aqir, Al Hajar, Al Hawtah, Al Hima, Al

Musayniah, Al Said, Am Hajar, Ar Rawdah, Ataq, Ayn Bamabad, Azzan, Bayhan, Habban, Hajar Kuhlan, Hayd Bin Aqil, Jabal Jandalah, Jabal Shumays, Jabal al Alam, Jabal al Ukhaydir, Jabal as Salim, Jawl al Majma, Markhah, Muqanna, Nuqub, Rudum, Tharah, Usaylan, Wadi Khirr, Wadi Saq, Wadi ad Daqiq, Wadi al Mablaqah, Wadi as Safra, Yashbum.

In **Ta'izz**, 1756 incidents killing 4990 people were reported. The following locations were among the affected: Abar, Ad Dabab, Ad Dimnah, Al Abus, Al Ahkoum, Al Ahyuq, Al Akbush, Al Anin, Al Aqrud, Al Arus, Al Ashab, Al Ashruh, Al Baradah, Al Bir al Jadid, Al Burayhah, Al Hamili, Al Hamra, Al Hawban, Al Haymah, Al Haymah al Ulya, Al Hess, Al Hisham, Al Humayrah, Al Jabalayn, Al Jadid, Al Janad, Al Kadahah, Al Kadhah, Al Khudayra, Al Kudayhah, Al Kuwayhah, Al Mafalis, Al Mafraq, Al Maqar, Al Masnah, Al Misrakh, Al Muftash, Al Muhayjir, Al Mujayri, Al Mukha, Al Mukha Port, Al Mukha Power Station, Al Nashmah, Al Qawz, Al Quhayfah, Al Rawd, Al Uraysh, Al Wahiz, Al Waziiyah Junction, Al Yaman, Amlah, An Najib, An Nujaybah, Ar Rabii, Ar Rahidah, Ar Rubayi, Ar Rujmah, Arabah, As Sanamah, As Sarmayn, As Sayyar, As Silw, As Siyahi, As Suwaydah, Ash Sharaf, Ash Sharajah, Ash Shuqayrah, Ash Shuubah, Ashamilah, At Turbah, At Tuwayr, Ath Thawbani, Az Zahari, Bani Bakari, Bani Humayr, Barh, Bayt al Wafi, Bir al Umari, Dar Alwan, Dar an Nasr, Dhubbab, Hadhran, Hasy Salim, Hawjalah, Hayfan, Humar, Hunayshiyah, Hurayqiyah, Izzan, Jabal Aqqar, Jabal Barashah, Jabal Habashi, Jabal Hawzan, Jabal Humayd, Jabal Mad Ham, Jabal Nabidah, Jabal Naman, Jabal Sabir, Jabal Wail, Jabal ad Daif Jardad, Jabal al Imam, Jabal al Kumrah, Jabal al Rawa, Jabal al Umari, Jabal an Nar, Jabal as Sibarah, Jabal as Sidrah, Jarah, Jisr Wadi Risyan, Khadra, Khalid Ibn al Waleed Military Camp, Lasba, Madarat, Mahjar, Maqbanah, Mati, Mawza, Najd al Hamra, Nawbat Amir, Qarn Ghurab, Qaryat Shatt Ghurab, Qaryat al Qamairah, Qaryat ar Rahbah, Qaryat ash Shaqb, Shabu, Shamir, Suq al Ithnayn Bani Salman, Tabashiah, Taizz, Taizz International Airport, Taizz-Al Ardi, Taizz-Al Askari, Taizz-Al Jahmaliyah, Taizz-Al Jumhuri, Taizz-Al Kamb, Taizz-Al Qahirah, Taizz-Al Shanini Market, Taizz-Ar Rawdah,

Taizz-Ath Thawrah, Taizz-Az Zahiriyah, Taizz-Bab Musa, Taizz-Bab al Kabir, Taizz-Bir Bashah, Taizz-Birarah, Taizz-Jabal al Jarrah, Taizz-Kalabah, Taizz-Madinat an Nur, Taizz-Najdayn, Taizz-Qalat Al Qahira, Taizz-Rudajah, Taizz-Salah, Taizz-Sinah, Taizz-Thabat, Taizz-Tuba Salal, Taizz-Usayfarah, Taizz-Usayfirah, Taizz-Wadi Kadah, Taizz-Wadi Salah, Taizz-Wadi al Qadhi, Tubayshiah, Wadi Kunayah, Wadi Rayn, Wadi al Aqamah, Wadi al Majash, Wadi ash Shuqayra, Wahijah, Warazan, Yakhtul, Yufrus.

In 'Adan, 157 incidents killing 294 people were reported. The following locations were among the affected: Abdul Aziz, Aden, Aden-Aden International Airport, Aden-Al Maalla, Aden-At Tawahi, Aden-Hayy al Qati, Aden-Jabal Hadid, Aden-Jawlat Badr, Aden-Jawlat al Arish, Aden-Khawr Maksar, Aden-Kraytar, Al Basateen, Al Burayqah, Al Hiswah, Al Mansurah, Al Qahirah, Ash Shaikh Outhman, Bir Fadl, Dar Sad, Enma, Jazirat Perim, Ras Bab el Mandeb, Salah ad Din Camp, Technical City, Umar al Mukhtar.

## Sources

- ACLED – Armed Conflict Location & Event Data Project: Middle East 2016-Present (Data through 24 November 2018), 15 December 2018  
<https://www.acleddata.com/download/2915/>
- GADM – Global Administrative Areas: gadm28\_levels.shp, Version 2.8, November 2015a  
[http://biogeo.ucdavis.edu/data/gadm2.8/gadm28\\_levels.shp.zip](http://biogeo.ucdavis.edu/data/gadm2.8/gadm28_levels.shp.zip)
- GADM – Global Administrative Areas: YEM\_adm.zip, Version 2.8, November 2015b  
[https://biogeo.ucdavis.edu/data/gadm2.8/shp/YEM\\_adm\\_shp.zip](https://biogeo.ucdavis.edu/data/gadm2.8/shp/YEM_adm_shp.zip)
- Raleigh, Clionadh; Linke, Andrew; Hegre, Håvard, and Karlsen, Joakim: "Introducing ACLED-Armed Conflict Location and Event Data", in: Journal of Peace Research (47(5) 2010 ), pp. 651–660  
<http://jpr.sagepub.com/content/47/5/651.full.pdf+html>
- Smith, Walter H. F. and Wessel, Paul: Global Self-consistent Hierarchical High-resolution Geography (GSHHG), Version 2.3.4, 1 May 2015  
<https://www.ngdc.noaa.gov/mgg/shorelines/data/gshhg/latest/>

## Disclaimer

Event data may be revised or complemented in future updates. Updates in ACLED's datasets will not necessarily be reflected in ACCORD's reports if the update occurs close to or after the latter's publication. Changes in the sources used by ACLED to collect incident data might affect the comparability of data over time. For more information on ACLED's methodology, please see [www.acleddata.com/resources/methodology/](http://www.acleddata.com/resources/methodology/). For more information on ACCORD's products based on the data,



please see the [ecoi.net blog posts tagged with "ACLED"](#). The lack of information on an event in this report does not permit the inference that it did not take place. The boundaries and names displayed do not imply endorsement or acceptance by the Austrian Red Cross.

#### **Cite as**

- ACCORD – Austrian Centre for Country of Origin & Asylum Research and Documentation: Yemen, year 2017: Update on incidents according to the Armed Conflict Location & Event Data Project (ACLED) - Updated 2nd edition, 20 December 2018