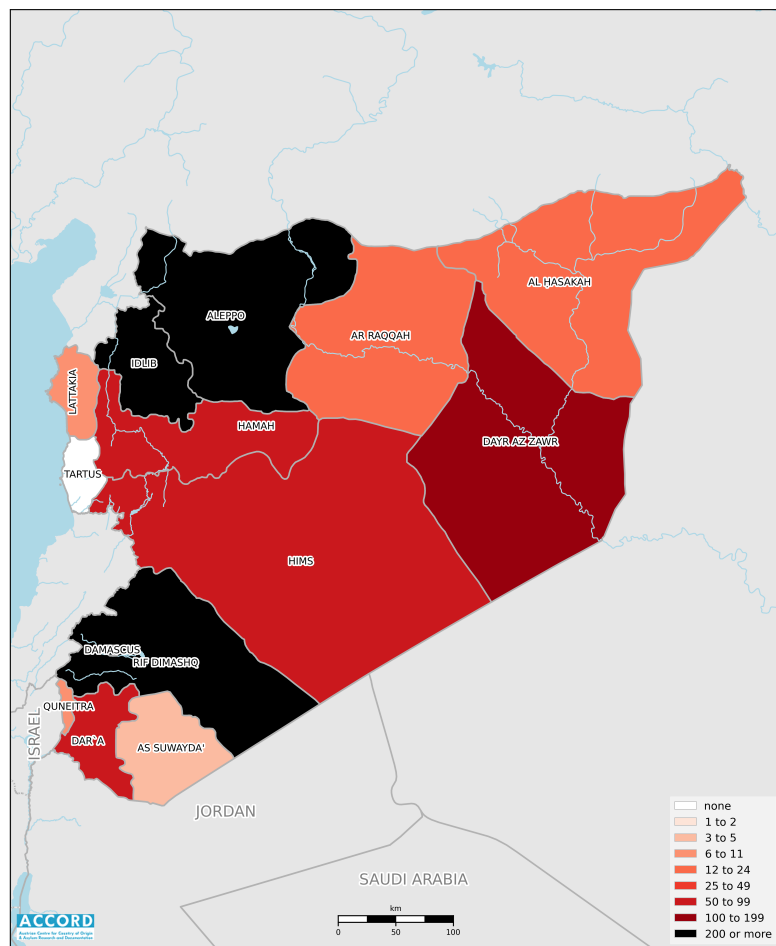


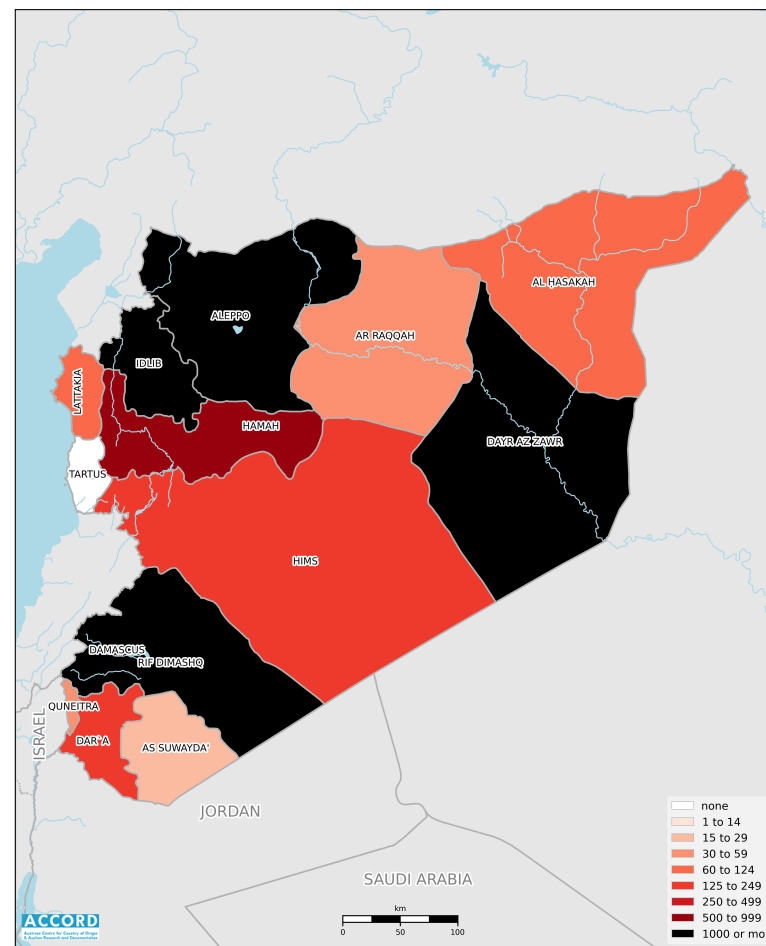
SYRIA, FIRST QUARTER 2018:

Update on incidents according to the Armed Conflict Location & Event Data Project (ACLED) - Updated 2nd edition compiled by ACCORD, 20 December 2018

Number of reported incidents with at least one fatality



Number of reported fatalities



National borders: [GADM, November 2015a](#); administrative divisions: [GADM, November 2015b](#); incident data: [ACLED, 15 December 2018](#); coastlines and inland waters: [Smith and Wessel, 1 May 2015](#)

Contents

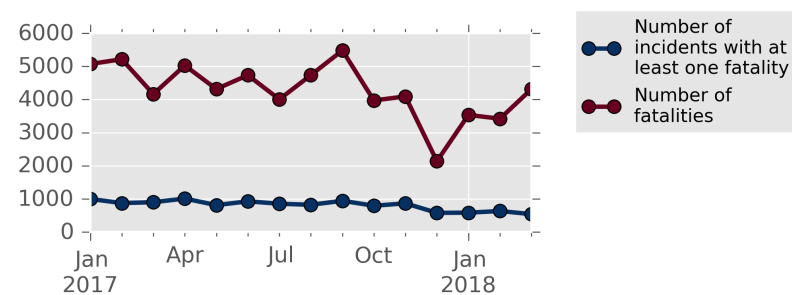
Number of reported fatalities	1
Number of reported incidents with at least one fatality	1
Conflict incidents by category	2
Development of conflict incidents from January 2017 to March 2018	2
Methodology	3
Conflict incidents per province	4
Localization of conflict incidents	4
Disclaimer	9

Conflict incidents by category

Category	Number of incidents	Number of incidents with at least one fatality	Number of fatalities
Remote violence	5112	1064	5281
Battles	1860	610	5825
Strategic developments	183	1	7
Non-violent activities	137	0	0
Violence against civilians	106	81	155
Headquarters established	60	0	0
Riots/protests	54	0	0
Total	7512	1756	11268

This table is based on data from ACLED (datasets used: [ACLED](#), 15 December 2018).

Development of conflict incidents from January 2017 to March 2018



This graph is based on data from ACLED (datasets used: [ACLED](#), 15 December 2018).

Methodology

The data used in this report was collected by the Armed Conflict Location & Event Data Project (ACLED). ACLED collects data on reported conflict events in selected African and Asian countries, Syria being among them. ACLED researchers collect event data from a variety of sources and code them by date, location, agent, and event type.

Most of the data collected by ACLED is gathered based on publicly available, secondary reports. It may therefore underestimate the volume of events. Fatality data particularly is vulnerable to bias and inaccurate reporting, and ACLED states to use the most conservative estimate available. ACLED uses the reports' context to estimate fatalities for events with reported fatalities for which the exact number is unknown ("10" for plural fatalities, "100" if "hundreds" are mentioned, etc.). For further details on ACLED and for the full data, see www.acleddata.com and Raleigh; Linke; Hegre, and Karlsen, 2010.

Based on this data, the Austrian Centre for Country of Origin & Asylum Research and Documentation (ACCORD) compiles updates on conflict incidents and publishes them on ecoi.net to offer another access point to the ACLED datasets.

This 2nd edition replaces the previously published overviews on the same reporting period and is based on updated ACLED data.

It is advised to employ extreme caution when using fatality numbers.

Assessments of the security situation should not be based solely on quantitative analysis of event data.

The two maps above serve to compare the number of reported fatalities (potentially containing estimates) to the number of events with reported fatalities.

Geographic map data is primarily based on GADM, complemented with other sources if necessary. ACLED's location data is then used to locate incidents in these maps. Incidents that could not be located are ignored. The numbers included in this overview might therefore differ from the original ACLED data. ACLED uses varying degrees of geographic precision for the individual incidents, depending on what level of detail is reported. Thus, towns may represent the wider region in which an incident occurred, or the provincial capital may be used if only the province is known. Erroneous location data, especially due to identical place names, cannot be fully excluded.

Incidents comprise the following categories: battles, headquarters or bases established, non-violent strategic activities, riots/protests, violence against civilians, non-violent transfer of territory, remote violence. For details on these categories, please see

- ACLED – Armed Conflict Location & Event Data Project: Armed Conflict Location and Event Data Project (ACLED) Codebook; ACLED - ASIA, 2015
http://www.acleddata.com/wp-content/uploads/2015/07/ACLED_Codebook_2015_ASIA-CR.pdf
- ACLED – Armed Conflict Location & Event Data Project: Armed Conflict Location and Event Data Project (ACLED) Codebook, 2017
http://www.acleddata.com/wp-content/uploads/2017/01/ACLED_Codebook_2017.pdf
- ACLED – Armed Conflict Location & Event Data Project: User Guide, January 2017
http://www.acleddata.com/wp-content/uploads/2017/01/ACLED_User-Guide_2017.pdf

Conflict incidents per province

Province	Number of incidents	Number of incidents with fatalities	Number of fatalities
Al asakah	88	24	105
Aleppo	1685	307	1807
Ar Raqqa	31	18	35
As Suwayda'	10	4	23
Damascus	884	372	2483
Dar'a	472	73	233
Dayr Az Zawr	256	122	1279
Hamah	817	90	769
Hims	442	84	199
Idlib	1903	361	1832
Lattakia	62	6	80
Quneitra	54	8	32
Rif Dimashq	807	287	2391
Tartus	1	0	0

Localization of conflict incidents

Note: The following list is an overview of the incident data included in the ACLED dataset. More details are available in the actual dataset (date, location data, event type, involved actors, information sources, etc.). The data's precision varies among the incidents: a town may represent a region, or the provincial capital may be used if the precise location of an incident is unknown. In the following list, the names of event locations are taken from ACLED, while the administrative region names

are taken from GADM data which serves as the basis for the maps above.

In **Al asakah**, 88 incidents killing 105 people were reported. The following locations were among the affected: Ain Diwar, Al-Atshanah, Al-Hasakeh, Al-Malikeyyeh, Al-Sa'da, Al-Zehiriyeh, Alia, Amuda, Ballujah, Darbasiyah, Hilaliyeh, Jabal Abdulaziz, Khirab Rashik, Khrbit Al-Banat, Mabrouka Camp, Malabas, Mansura, Markada, Middle Janabeh, Qarrar Chouk mountains, Quamishli, Ras Al Ain, Rawya, Shadadah, Tal Hmis, Tal Shayr, Tell Halaf, Zorfafa.

In **Aleppo**, 1685 incidents killing 1807 people were reported. The following locations were among the affected: 135th Brigade Army Base, A'rima, A'wejel, Abad, Abisah, Abia, Abu 'Isa, Abu Darikhah, Abu Hamad, Abu Ka'ab, Abudan - Marsawa, Adamanly, Afrin, Aghjah Li, Ahras, Ain Dara, Ain al Arab, Ajil, Al 'Amiriyah, Al Bab, Al Dasimah, Al Fushah, Al Khalidiyah, Al Qarah, Al Safira Military Base and Defence Factories, Al Shuqayyif Industrial District, Al-Bayadah Military Camp, Al-Daq, Al-Eis, Al-Ghazilah, Al-Harsh, Al-Hoss Plateau, Al-Maizliya, Al-Malikeyyeh, Al-Mallah, Al-Meflseh, Al-Rashadiyah, Al-Rashdeen, Al-Samiriyah, Al-Taflah, Al-Thalijah, Al-Wasita, Alamdah, Aleppo, Aleppo - Al-Ashrafiyya, Aleppo - Al-Ghazali, Aleppo - Al-Khaldiya, Aleppo - Al-Layramoun, Aleppo - Al-Mohafaza, Aleppo - Al-Nile, Aleppo - Al-Zahraa, Aleppo - Ba'aiedin, Aleppo - Bustan Al-Basha, Aleppo - Bustan Al-Qasr, Aleppo - Central Prison, Aleppo - Halab Al-Jadida, Aleppo - Hameidiyyeh, Aleppo - Haydariyeh, Aleppo - Jamiliyeh, Aleppo - Rasafeh, Aleppo - Shahabaa, Aleppo - Sheikh Maqsoud, Aleppo - Suleimaniyeh, Aleppo - Tishreen, Aleppo - Trab al-Hellok, Aleppo - Youth Housing, Ali Bak, Ali Baski, Ali Jaro, Ali Kar, Andan, Andarin, Anjara, Anqalah, Ar-Ra'ee, Arab Wayran, Arab Wiran, Aranda, Arnaz, Arran, As-Safira, Aster, Atareb, Atman, Atshanah, Azaz, Aziziyeh, Baadinli, Bafelyun, Bafillur, Ballursanak, Banan, Banes, Barad, Baradah, Barband, Barjaka, Barqum, Barudiyah, Bashkwi, Bashmra, Bassilhaya, Bastron, Basufan, Basuta, Batha, Baya'ah - Satyan, Baya'iyah Kabirah, Baya'iyah

Saghira, Bayaa, Big Bweideh, Big Orm, Big Oweinat, Bilaliyeh - Blaliko, Bilan Koy, Biye - Ba'ay, Bleikha, Blinta, Bulbul, Burj Haydar, Butushiat, Buwaybiyah, Cilber - Jalbul, Dakhm, Dandaniya, Daret Azza, Darwish Ubasi, Dayk Madash, Dayr Hafir, Deir Ballut, Deir Hassan, Deir Jamal, Deir Meshmesh, Deir Samaan, Deir Sawan, Deir Siwan, Dikmatash, Dikmdash, Diwan Tahtani, Dobira, Donbaly, Dukan, Dweir Elzaytun, Eastern Atshana, Ein Daqneh, Electricity Association Suburb, Enab, Fafertin, Fafin, Ghaytal, Ghazawiyah, Hadher, Haj Khalil, Hajeb, Haji Kanli, Hajikanli Fawqani, Hajikanli Tahtani, Hajilar, Hajj Bilal, Hajj Hasanli, Hajj Iskandar, Halabiyah, Halawanji, Hamlurak - Daflah, Hamran, Handarat, Harbal, Haritan, Harjalah, Harmala, Hassan Kalkawi, Hawzan, Hayamli, Haydar Ubasi, Haykajah, Hayyan, Helubiye, Hesén Dera, Hmlak-Hmelek, Hober, Holilo, Hulilu, Humah, Huwair al-Eis, Huyulah Qanli, ICARDA Research Facility, Ibbin, Ikidam, Iskan, Iss, Jabal Barsaya, Jabal Kashkadar, Jafr Mansur Simaan, Jahman, Jalamah, Jalma, Jamilah - Mazraat Zaadaliyah, Jandairis, Janjeylan, Jaqalli Jum - Miske Jore, Jaqmaq Kabir, Jaqmaq Saghira, Jarablus, Jazraya, Jdideh, Jeb Abyad, Jeineh, Jubbali, Judaydah, Julqan, Juqali, Juqali Al-Tahtaniyah, Juwaiq, Kaan Kurk, Kabashin, Kafr Aleppo, Kafr Batrah, Kafr Dael, Kafr Eibesh, Kafr Hamra, Kafr Janna, Kafr Kalbein, Kafr Karmin, Kafr Khasher, Kafr Miz, Kafr Nabu, Kafr Naha, Kafr Naseh Elatareb, Kafr Naseh Tal Refaat, Kafr Naya, Kafr Noran, Kafr Rum, Kafr Safra, Kafr Shil, Kafr Zayt, Kafroum, Kalanli, Kaljibrin, Kardoh, Karri, Kawkabah, Kela, Khaderiyah Tahtaniah, Khadir Tahtani, Khalil, Khalil Kulku, Khalsa, Khan Al-Asal, Khan Tuman, Khanaser, Kharab Suluq, Khawari, Khirabe Elus, Khujamanli, Kimar, Kirzele - Qadi Riha, Kobla, Koran Afrin, Koran Jandris, Kum Rese, Kumush Burj, Kurke Al-Fawkaniyah, Kurke Al-Tahtaniyah, Kusniya, Kwaires Military Airport, Little Bweideh, Little Oweinat, Lower Kafardali, Lower Shyookh, Ma'tbali, Maamal Ushagi, Maarrata, Maghar Jeq, Mahmoudiyah, Makbas, Maktaba, Malihah Kabirah, Mamali, Mansura, Maraanaz, Marata, Maratet Um Hosh, Mare', Marhamiya, Marsawa, Marwiya, Mashaala, Mashrafa al Buwaydatayn, Masih, Masikah, Masikan, Maslaha, Masloukha, Maydankay Dam, Mayer, Mazina- Aranda, Medaya, Meidan Ekbis, Menagh, Menagh - Military Airport,

Menbij, Meydanki, Mintar, Mirkan, Miznaz, Mostakan, Mreimin Afrin, Murayjib al Shamali, Nabul, Nafahah, Najm Zuhur, Nayrab Air Base, Nisriyeh, Numaniyeh, Nuwara, Oba Beik Oba Basi, Obudan, Omar - Omar Ushaghi, Omar Ushaghi, Oqayba, Qabasin, Qal'at al-Sheikh, Qalat al Nabi Hori, Qamari, Qanater, Qanatrath, Qarah Baba, Qarah Basha, Qarah Tabah, Qarra, Qastal, Qastal Jandu, Qastal Khadiriya, Qastal Kush, Qatireh, Qatma, Qaturah, Qemmet Daghelbash, Qibar, Qilah, Qotan, Qude, Qurayriyah, Quriba, Qurna, Qurna - Baliya, Qurt Qulaq - Buyuk Kurtkulak, Qurt Qulaq al-Saghirah - Kucuk Kurtkulak, Qushla, Rabeeah Elhanuteh, Rahmaniya, Raju, Ramadaniyah, Ramleh, Ras al Ahmar, Rasm Al-Mufakir, Rasm Eliss, Rasm Elsheikh, Rasm al-Ahmar, Rasm al-Jahsh, Rasm al-Khala, Rasm al-Khushuf, Regiment 111 Army Base, Regiment 46 - Military Base, Rif al-Mohandessin al-Awal, Rif al-Mohandessin al-Thani, Rifiyah, Rubar Camp, Sahara, Sahuljuk, Sajur, Salihyah, Samouqa, Sari Ushaghi, Sarijah, Sarnjak, Sarqanli, Sati Ushaghi, Sayada, Selwa, Shaalah, Shadir, Shadyanli - Shadiya, Shaltah, Shamarin, Shankal, Sharan, Shdar, Sheikh Abdul Rahman, Sheikh Ali, Sheikh Aqil, Sheikh Isa, Sheikh Khalil, Sheikh Khoraz, Sheikh Najjar, Sheikh al-Hadid, Shewargha Guzan, Shimanli, Shuyukh, Shweihet Elbu Issa, Sihriyanli, Sijraz, Sinnara, Sirayan - Bexce, Smeiriyeh, Sumaqiyah, Suran, Surka, Surka - Sorke, Tadaf, Tadil, Tal Abu Rweil al-Sharqi, Tal Ahmar, Tal Allush, Tal Bajer, Tal Fukhar, Tal Hamo, Tal Heddiyah, Tal Jbine, Tal Jijin, Tal Khawz, Tal Marsides, Tal Masih, Tal Msebin, Tal Sabha, Tal Sakarkaya, Tal Salur, Tal Shahid, Tal Sheer Aazaz, Tal Syriatel, Tal Tawil, Tal al-Shour, Tal al-Waz, Taladil, Talafeh, Tall Ed-Daman, Tall Gazi, Tall Refaat, Tallaf, Tallaf Airbase, Taqad, Tarfawi, Thabiyeh, Tqad, Tuffaha, Turandah, Tuwama, Ukanli, Um Abh, Um Adae Ajami, Um Al-Hotah, Um Amud, Um Atba, Um Eij, Um Elamad Alsafira, Um Elkaramel, Um Ghabar, Um Gharaf, Um Jern Elsafira, Um Jlud, Um Khan, Um Qurun, Um Tamakh, Um Tinet Simaan, Upper Diwan, Upper Kafardali, Upper Marwana, Upper Maskeh, Urum al-Kubra, Urum al-Sughra, Utmanli, Uwaynat Kabirah, Western Eshkab, Yabseh, Yalanquz, Yalishli, Yiji, Za'ra, Zahraa, Zalaqah, Zarah, Zarzita, Zaytuneh, Zeitan, Zindi Kiyani - Sindiyanke, Ziyara, Ziyara Afrin, Zmar, Zur Maghar.

In **Ar Raqqa**, 31 incidents killing 35 people were reported. The following locations were among the affected: **Al Tabqa, Ar-Raqqqa, Ar-Raqqqa - Al-Dar'eiyah, Ein Issa, Jazaret Elbuhmeid, Mansura, Sawsak, Tell Abiad, Zur Shummar.**

In **As Suwayda'**, 10 incidents killing 23 people were reported. The following locations were among the affected: **As-Sweida, Deir al-Laban, Dor, Mtuna, Qarayya, Shaqa, Taara.**

In **Damascus**, 884 incidents killing 2483 people were reported. The following locations were among the affected: **Arbin, Beit Sawa, Dahiet Elasad, Damascus - Barzeh, Damascus - Jobar, Damascus - Qaboun, Eftreis, Ein Terma, Hamouriya, Harasta, Hezzeh, Kafr Batna, Misraba, Modira, Saqba, Zamalka.**

In **Dar'a**, 472 incidents killing 233 people were reported. The following locations were among the affected: **Abtaa, Adwan, Ajami, Al-Harra, Al-Khawabi, Al-Na'ema, Al-Sourah, Alma, Alqin, Ankhel, As-Sanamayn, Ash-Shajara, Bsir Elharir, Busra Esh-Sham, Bweir, Da'el, Dar'a, Dar'a - Al-Mansheyyi, Dar'a - Al-Mantiqa al-Sina'iyeh, Dar'a - Al-Sad, Dar'a - Hettin, Dar'a - Maysalun, Dar'a - Oumawiyeen, Dar'a - Quneitra, Dar'a - Shuhada, Dar'a - Zahraa, Eastern Bekar, Eastern Ghariyeh, Eastern Maliha, Eib, Ghabagheb, Gharz, Hamer, Hit, Hrak, Izra', Jabaliyeh, Jasim, Jbab, Jisri, Jlein, Kafr Nassij, Kafr Shams, Karak, Kherbet Ghazala, Kom al-Roman, Lajat, Masikeh, Mlihet Elatash, Mseifra, Mzerea, Nahta, Najih, Namar, Nasib, Nawa, Qirata, Rakhim, Sahm El Golan, Samlin, Sayda, Shaara, Sheikh Miskine, Sheikh Saed, Tafas, Tal Shihab, Tall Ishtra, Tassil, Tell Mutawwaq al-Kabeer, Um Walad, Western Ghariyeh, Western Maliha, Yadudeh, Yarmouk Basin, Yarmouk University Base, Zamrin.**

In **Dayr Az Zawr**, 256 incidents killing 1279 people were reported. The following locations were among the affected: **Abu Hamam, Abu Hardoub, Abu Hasan, Al**

Mayadin, Al-Bahra, Al-Bukamal, Al-Hawayij, Al-Hessan, Al-Hussainiyah, Al-Junaynah, Al-Tabiyah, As Sukkariyah, Ashara, Ayyash, Baghuz, Baqrus, Basira, Daman, Deir-ez-Zor, Ghabra, Gharanij, Hajin, Hatla, Hawayij Abu Arab, Humaymeh, Jadid Bakkara, Jdid Ekeidat, Jiah, Jneineh, Khasham, Kishkiyeh, Koniko Gas Field, Marrat, Muhasan, Quriyeh, Ramadi, Saalu, Salhiyeh, Sbeikhan, Shafa, Shiheil, Sosa, Sur, Sweidan Jazira, T2 Pumping Station, Tabiyet Jazira.

In **Hamah**, 817 incidents killing 769 people were reported. The following locations were among the affected: **47th Brigade Army Base, Ablah, Abu Ajwa, Abu Al-Qusur, Abu Hurayj, Abu Kahef, Abu Khanadeq, Abu Khanadeq Janoubi, Abu Mahala, Abu Mro, Abu Raidi, Abu al-Khair, Abul Gor, Abul Kusour, Abyan, Aidoun, Al Dab'ah, Al-Aliyah, Al-Aqlah, Al-Dahiriyah, Al-Jakusiyah, Al-Janabrah, Al-Khalidiya, Al-Latamna, Al-Shari'ah, Al-Sirmaniyah, Al-Zakah, Alamiyeh, Amqiyah, Anbaz, Aniq Bajra, Ankawi, Aqareb al-Safi, Aqrab, Arbain, As-Saan, As-Salamiyeh, As-Suqaylabiyah, Aslieh, Aydun, Baath Vanguards Camp, Bab Eltaqa, Braideej, Burayghith, Buwayda, Damina, Hajilah, Halfaya, Hama, Hama - Airbase, Hamamiyat, Hamdaniyeh, Harbanifse, Hasraya, Hawash, Hawayes Un Jern, Hawayis Ibn Hadib, Haymaniyeh, Hosh Qbebat, Huweiz, Hweijeh, Ithariyah, Jabal Shashabo, Jabal Zein Al-Abedeen, Jadrine, Jakuziyeh, Janat Elsawarneh, Jdideh, Jeb Elsafa, Jeb Hanta, Jeb Zreiq, Jeb al-Sukkar, Jisr Beit Ras, Jneineh, Jomaqliyeh, Jurin, Kabani, Kafr Nabutha, Kafr Zeita, Karnaz, Kherbet Elnaqus, Khneifis, Kirkat, Lahaya, Latmin, Maan, Maar Shohur, Maarkaba, Maasran, Madiq Castle, Maghir, Mansura, Marj Elzohur, Masaada, Masasneh, Masyaf, Matnin, Mlolah, Muhradah, Murak, Musibteh, Mwayleh al-Suwarnah, Naqir, Oqeirbat, Qalet Hawayes, Qalidin, Qamhana, Qanater, Qantara, Qarqur, Qasr Bin Wardan, Qastun, Qbeibat, Qoqfin, Qubbat al Kurdi, Rabiha, Raboua, Rahjan, Rasm Al Ahmar, Rasm Hamam, Rasm Skaf, Rasm Tineh, Rasm al-'Anz, Rasm al-Dabaa, Rasm al-Madahi, Rasm al-Tawil al-Sharqiyah, Sakhr, Samiriyeh, Sarmaniya, Shahrana, Sheikh Hilal, Shiha, Shihet Elhamra, Sruj, Suran, Tal Halawa, Tal Salhab, Talhan, Tall al-Dirrah,**

Tall al-Sakhr, Tauneh, Tell Syriatel, Tell al-Sakhr, Tobeh, Totah, Tufaha, Twal Dabaghin, Tweini, Um Hartein, Um Khreizeh, Um Myal, Um Twaynah, Western-Jeb Sukkar, Zalaqit, Zayzun, Ziyara, al-Khazanat.

In Hims, 442 incidents killing 199 people were reported. The following locations were among the affected: Al 'Amiriyah, Al Satheyat, Al-Amriyah, Al-Houla, Al-Khalilia, Al-Mukhtariyah, Al-Sa'an al-Aswad, Al-Tanaf, Al-Tayibah, Alzaafaranah, Ameriyeh, Ar-Rastan, Asilah, At-Taybah al-Gharbiyah, Ayon Hussein, Az Zaytunah, Az-Zara, Breij, Burj Qaei, Dallak, Deir Fool, Eastern Farhaniyeh, Ein Eldananir, Ez Eldin, Farhaniyeh, Ghanto, Gharnata, Ghasbiyeh, Halmuz, Hamrat, Hmeimeh, Homs, Homs - Al-Sabeel, Hosh Hajjo, Jabal Al-Dahek, Jabal Al-Ghorab, Jaborine, Jamala, Jawalek, Kafr Laha, Kafr Nan, Khunayfes, Kisein, Krad Dasniyeh, Makrumiyeh, Maryamayn, Msheirfeh, Nejme, Qneitrat, Qunaytirat, Saan Elosud, Sabe Byar, Salim, Samalil, Sensil, Shayrat Air Base, Sokhneh, Tadmor, Tal Dahab, Tal Khazneh, Talaf, Talbiseh, Taldu, Taloul al-Humr, Tesnine, Tir Maallah, Tiyas - Military Airbase, Um Sharshouh, Umm Sehrej, Western Damina, Western Farhaniyeh, Western Ghor, Western Tiba, Zmeimer.

In Idlib, 1903 incidents killing 1832 people were reported. The following locations were among the affected: Abarita, Abdin, Abu Dali, Abu Habbah, Abu Hilal, Abu Makki, Abu Omar, Abu Thijeh, Abul Thohur, Abul Thohur - Military Airport, Afes, Ain al-Suda, Ajaz, Al Hanboushiyeh, Al-Barsah, Al-Dana, Al-Fuhayl, Al-Hambushiyyeh, Al-Haraki, Al-Heisah, Al-Hibet, Al-Huqiyah, Al-Jadu'iyah, Al-Khazanat Army Fueling Base, Al-Khuraybah, Al-Luwaybdah, Al-Luwaybdah al-Sharqiyah, Al-Nasiriyah, Al-Rakaya - Ma'arrat Tayrah, Al-Salumiya, Al-Sawami, Al-Shuha, Al-Z'einiyeh, Anqrati, Aqrabat, Ar-Rasm, Ariha, Armanaz, Arnaba, Ash Sha'rah, Atma, Atmah, Atmah Camp, Atshan, Baarbu, Bab El Hawa, Babuline, Badama, Baksariya, Ballisa, Balshun, Banin, Bara, Baragethi, Baris, Barnan, Barsa, Bashiriyah, Bashkum, Batabu, Bazabur, Bennis, Big Khwein, Bishlamon, Breiseh, Bsames, Bsanqul, Bsida, Bweiti, Dalalah, Dana, Darkosh, Darmashkanli, Debshieh,

Deir Sharqi, Deir Sunbul, Dhahabiyah, Dorriyeh, Dreibiyeh, Duma, Eastern Deir, Eastern Sarja, Ehsem, Eib al-Qanah, Ein Laruz, Ein al Hamra, Ejaz, Eshtabraq, Faqie, Farja, Ferwan, Foah, Frikeh, Ftireh, Ghadqa, Ghafar, Ghassaniyeh, Hafasraja, Halban, Halbeh, Halluz, Hamadaniyeh, Hamdieh, Hamra, Hantutin, Haranbush, Harim, Harran, Has, Hawa, Hazano, Hazarin, Hazra, Hbit, Heish, Hezreh, Hezreh - Hezri, Hseiniyeh, Idleb, Istablat, Jabal Arba'in, Jabal al-Zawiya, Jaberiyeh, Jabriyah, Jafr, Jarada, Jarjnaz, Jdideh, Jeb Elqasab, Jisr-Ash-Shugur, Jobas, Joseph, Kafr - Kafrehmul, Kafr Amim, Kafr Battikh, Kafr Debbin, Kafr Din, Kafr Ein, Kafr Haya, Kafr Jales, Kafr Lusin, Kafr Mid, Kafr Nobol, Kafr Omeim, Kafr Oweid, Kafr Takharim, Kafr Witar, Kafr Yahmoul, Kafraya, Kafraya Al Mara, Kafrsajna, Kafruma, Kaftin, Kanayis, Kansafra, Karatin al-Kabira, Karatin al-Saghira, Karsaa, Kefraya, Kelly, Ketrin, Khafiyah, Khan Shaykun, Khan al-Sabeel, Khayriyeh, Kherbet Eljoz, Khwein Elshaer, Khyara, Kniset Nakhleh, Luf, Ma'aratah, Ma'arrat An Nu'man, Ma'arrat Dibsah, Ma'arrat Tamasrin, Ma'arrat Tayrah, Maar Dibi, Maar Hattat, Maar Shamarin, Maar Shamsheh, Maar Shurin, Maar Tahroma, Maarat Sin, Maarbali, Maaret Al Naasan, Maaret Harma, Maarzita, Maasaran, Madaya, Maghara, Magharet Merza, Maksar, Mantaf, Maraand, Marayan, Mardagana Burtuqala, Mardikh, Masaada, Mashraf Rajmel Mashraf, Mastumeh, Meshmeshan, Mhambal, Mir'aya, Moqa, Mozra, Mreijeb, Mreijeb Al Mashhad, Mseibin, Msheirfeh Qabliyah, Msheirfeh Shamaliah, Mutawaseta, Mwayleh al-Shamali, Najiyeh, Nasriyeh, Nibaz, Niha, Nqeir, Ojeh, Orm Eljuz, Qah, Qasabiyeh, Qasr Elabyad, Qatra, Rabda, Rabia Mousa, Rabiah, Raffa, Ram Hamdan, Rami, Ras al-Ain, Ras al-Ain - Ras al-Hosn, Rasafa, Rasm Abed, Rasm Elabed, Rasm Nayyas, Rasm Ward, Rasm al-Burjis, Rasm al-Tawil, Rayan, Ruwaiha, Safiyat, Sahyan, Salamin, Salhiyeh, Salqin, Samkeh, San, Sanjar, Saraqab, Sarja, Sarmada, Sarman, Sarmin, Sayad, Sayadi, Sehriyeh, Sfuhen, Shallakh, Sham al-Hawa, Shatib, Sheikh Bahr, Sheikh Barakeh, Sheikh Dames, Sheikh Idris, Sheikh Mustafa, Shughur, Skik, Sokkariyeh, Southern Um Mweilat, Sukayk, Suray'a, Suruj, Tabish, Tah, Tahtaya, Tal 'Adah, Tal Aas, Tal Dibis, Tal Hamki, Tal Hawash, Tal Kersyan, Tal Maraq, Tal Silmo, Tal Sultan, Tal Tuqan, Tal al-Khaznah, Tal

al-Ojeh, Tal al-Tar'i, Talb, Tall Kalbah, Tamah al Khalifah, Tamanaah, Tar'ei, Tawil al-Halib, Tawil al-Sheikh, Teftnaz, Teftnaz - Military Air Base, Telamnas, Tell al-Ruman, Tellemara, Termala, Termanin, Thahabiyeh, Toun, Tweim, Um Jalal, Um Sehrij, Um al-Khalakhil, Wadi al-Dayf Army Base, Yakoubia, Zafar al-Kabir, Zafar al-Saghir, Zardana Mashehad, Zarzur, Zifr al Saghir, Zurzur.

In **Lattakia**, 62 incidents killing 80 people were reported. The following locations were among the affected: Al-Haffa, Al-Qardaha, Beit Yashout, Durakli, Haddada, Hmeimim Air Base, Jabal al-Akrad, Jabal al-Turkman, Jablah, Kansaba, Kinda, Lattakia, Rabee'a, Salanfa, Saraf, Shalaf, Tardeen, Tuffahiyeh.

In **Quneitra**, 54 incidents killing 32 people were reported. The following locations were among the affected: Al-Ajraf, Al-Samdaniyah al-Gharbiyah, Aqraba, Baath, Hadar, Hameidiyyeh, Jaba, Jbata Elkhashab, Mashara, Momtaneh, Nabe Elsakher, Nabe al Fawar, Ofania, Quneitra, Samadaniyah, Tall al Shaar, Tarnaja.

In **Rif Dimashq**, 807 incidents killing 2391 people were reported. The following locations were among the affected: 10th Armored Division, 4th Armored Division, Adra Central Prison, Al Eib, Al Qutayfah, Al-Kashkool, Al-Midan, Al-Seen Military Airbase, Al-Zreika, Az-Zabdani, Babella, Beit Nayem, Beit Sahm, Betima, Damascus, Damascus - Al-Midan, Damascus - Al-Muhajirin, Damascus - Al-Qadam, Damascus - Al-Salihiyah, Damascus - Al-Shaghour, Damascus - Dummar, Damascus - International Airport, Damascus - Mazzeh, Damascus - Old City, Damascus - Qanawat, Damascus - Rukn El-Din, Damascus - Sarouja, Deir Maker, Deir Salman, Dhameer Airbase, Dimas, Dreij, Duma, Eastern Qalamoon, Hajar Aswad, Haouch Salhiye, Harasta Elqantara, Hazrama, Hosh Al-Ashary, Hosh Al-Zariqiyah, Hosh al-Dawahira, Hrzma, Jamraya, Jaramana, Jdidet Yabus, Jirud, Jisrein, Kafir Yabus, Kanaker, Khan Elshih, Kisweh, M'adamiyat al-Sham, Madaya, Mahmadiyeh,

Marj Sultan, Mazzeh Military Air Base, Mokhayam Al-Wafedeen, Nashabiyeh, Otaya, Qatana, Qudsiya, Raheiba, Rihan, Sa'sa', Salhiyeh, Sayyeda Zeinab, Shafuniyeh, Sidnaya Military Prison, Tall Fatma, Wadi Barada, Yabroud, Yalda, Yarmouk, Yarmouk Camp.

In **Tartus**, 1 incident killing 0 people was reported. The following location was among the affected: **Tartous**.

Sources

- ACLED – Armed Conflict Location & Event Data Project: Middle East 2016-Present (Data through 24 November 2018), 15 December 2018
<https://www.acleddata.com/download/2915/>
- GADM – Global Administrative Areas: gadm28_levels.shp, Version 2.8, November 2015a
http://biogeo.ucdavis.edu/data/gadm2.8/gadm28_levels.shp.zip
- GADM – Global Administrative Areas: SYR_adm.zip, Version 2.8, November 2015b
https://biogeo.ucdavis.edu/data/gadm2.8/shp/SYR_adm_shp.zip
- Raleigh, Clionadh; Linke, Andrew; Hegre, Håvard, and Karlsen, Joakim: “Introducing ACLED-Armed Conflict Location and Event Data”, in: Journal of Peace Research (47(5) 2010), pp. 651–660
<http://jpr.sagepub.com/content/47/5/651.full.pdf+html>
- Smith, Walter H. F. and Wessel, Paul: Global Self-consistent Hierarchical High-resolution Geography (GSHHG), Version 2.3.4, 1 May 2015
<https://www.ngdc.noaa.gov/mgg/shorelines/data/gshhg/latest/>

Disclaimer

Event data may be revised or complemented in future updates. Updates in ACLED’s datasets will not necessarily be reflected in ACCORD’s reports if the update occurs close to or after the latter’s publication. Changes in the sources used by ACLED to collect incident data might affect the comparability of data over time. For more information on ACLED’s methodology, please see www.acleddata.com/resources/methodology/. For more information on ACCORD’s products based on the data,

please see the [ecoi.net blog posts tagged with “ACLED”](#). The lack of information on an event in this report does not permit the inference that it did not take place. The boundaries and names displayed do not imply endorsement or acceptance by the Austrian Red Cross.

Cite as

- ACCORD – Austrian Centre for Country of Origin & Asylum Research and Documentation: Syria, first quarter 2018: Update on incidents according to the Armed Conflict Location & Event Data Project (ACLED) - Updated 2nd edition, 20 December 2018