

# Afghanistan: Conflict Induced Displacements (as of 19 February 2017)

Actual displacements between 1 January 2017 and 26 January 2017

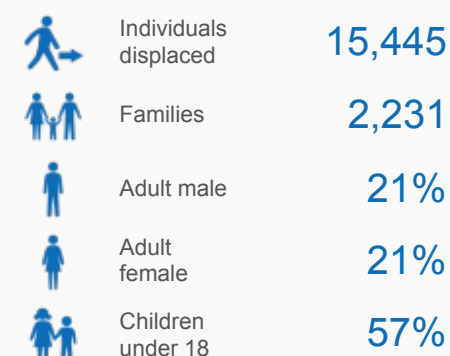


From 1 January 2017 to 26 January 2017, 15,445 individuals fled their homes due to conflict. A total of 18 out of 34 provinces had recorded some level of forced displacement. Constrained humanitarian access hinders assessments, thus preventing verification of the full extent of displacement and undermining the provision of assistance and services. Displacement affects all individuals differently with needs, vulnerabilities and protection risks evolving over time due to exhaustion of coping mechanisms and only basic emergency assistance provided following initial displacement. Inadequate shelter, food insecurity, insufficient access to sanitation and health facilities, as well as a lack of protection, often result in precarious living conditions that jeopardises the well-being and dignity of affected families.

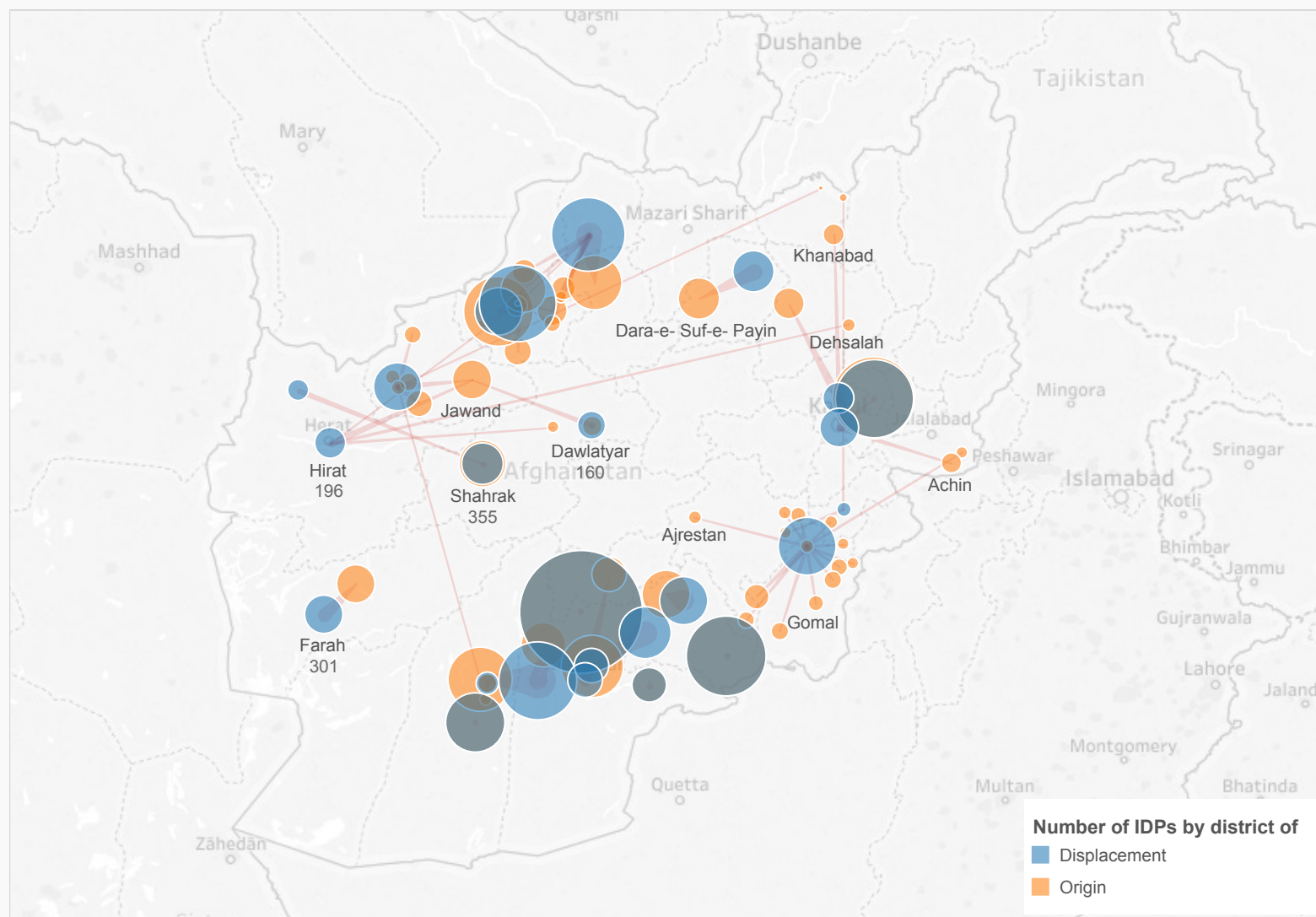
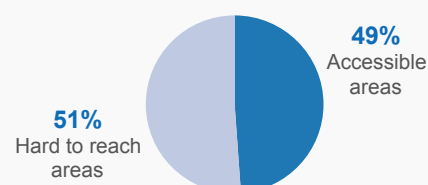
## Time period

1 January 2017 to 11 February 2017

## Key figures



## Percentage of IDPs displaced to hard to reach areas



## Locations with displacements

**18** out of 34 provinces  
**56** out of 399 districts

## Locations hosting IDPs

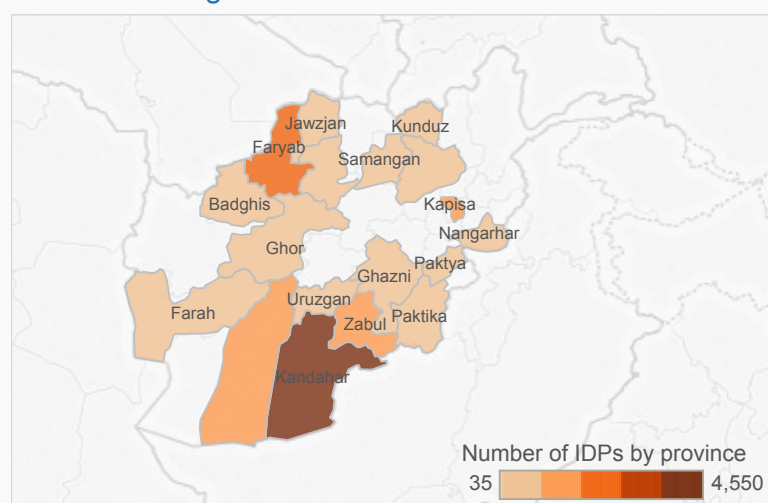
**14** out of 34 provinces  
**25** out of 399 districts

## Organisations involved in assessments

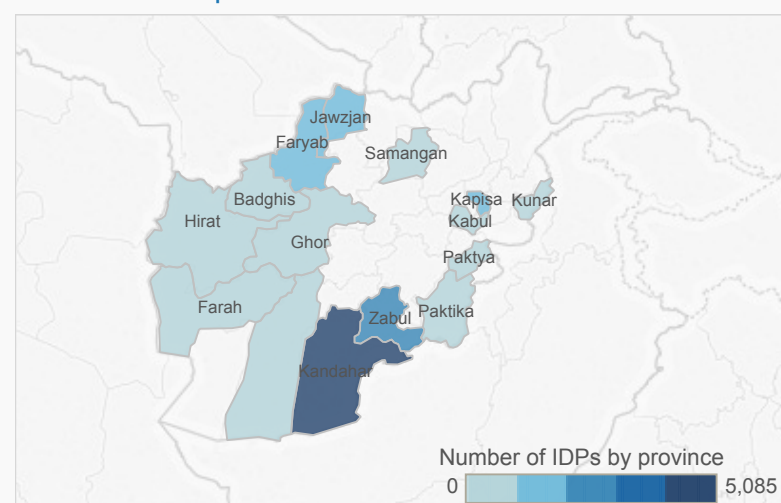
**23** organisations

OTHER ACF APA ANDMA ARAA  
 CARE CRDSA DACAAR DRC  
 DORR DORRD IDSH IRC NRC PIN  
 RI NPO/RRAA SCI SI UNHCR  
 WSTA WAW WFP

## Province of origin



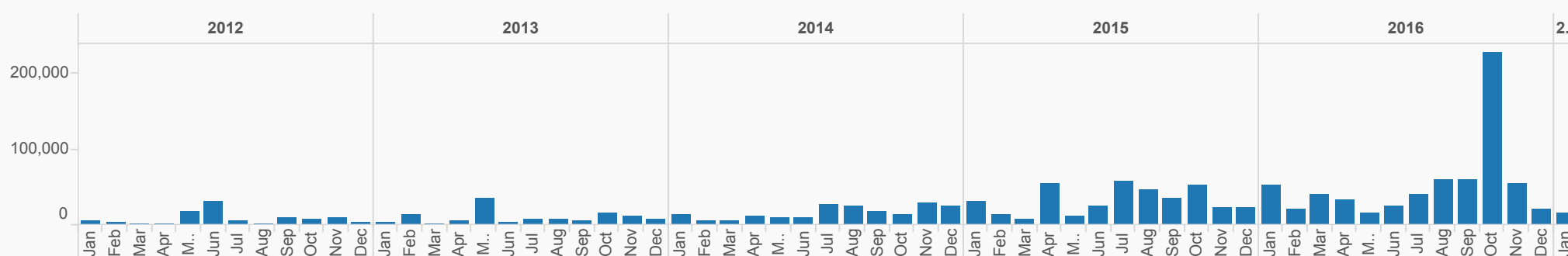
## Province of displacement



## Regional overview (click on the maps below to filter by region)



## Monthly trends (2012 to 2017)



**Notes:** Newly displaced population due to conflict (as of 19 Feb 2017) compiled by OCHA sub offices based on inter-agency assessments. Assessments are ongoing in the field and these numbers are expected to change as new information becomes available. IDPs data for 2015 and earlier from IDP Task Force / UNHCR Population Movement Tracking System (PMT). Datasets used to create this dashboard can be downloaded from the Humanitarian Data Exchange (HDX) website: <http://goo.gl/KBcgzO>. If you are viewing a PDF version of this dashboard, the latest interactive version can be found at <https://goo.gl/r4b6r6>. **Feedback:** <mailto:ocha-afg@un.org> **Website:** <http://afg.humanitarianresponse.info>

# Afghanistan: Conflict Induced Displacements (as of 19 February 2017)

Beneficiaries assisted between 1 January 2017 and 11 February 2017

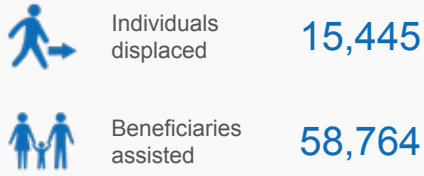


From 1 January 2017 to 11 February 2017, 58,764 displaced individuals were provided humanitarian assistance in 22 provinces and 43 districts. Constrained humanitarian access hinders assessments, thus preventing verification of the full extent of displacement and undermining the provision of assistance and services. Displacement affects all individuals differently with needs, vulnerabilities and protection risks evolving over time due to exhaustion of coping mechanisms and only basic emergency assistance provided following initial displacement. Inadequate shelter, food insecurity, insufficient access to sanitation and health facilities, as well as a lack of protection, often result in precarious living conditions that jeopardises the well-being and dignity of affected families.

## Time period

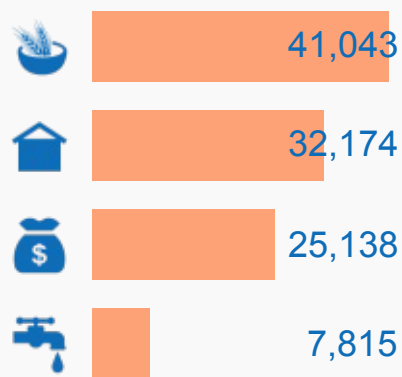
1 January 2017 to 11 February 2017

## Key figures \*



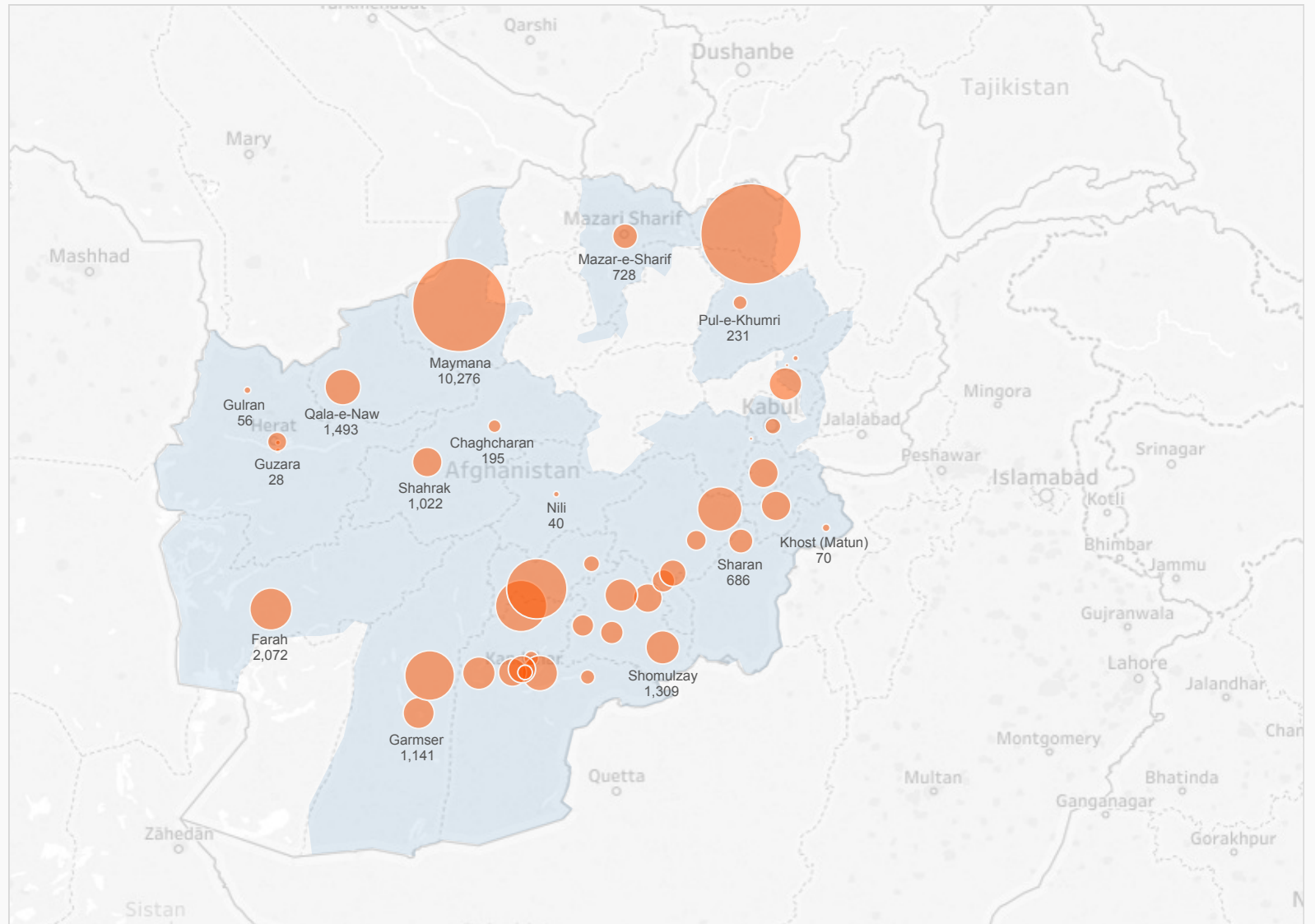
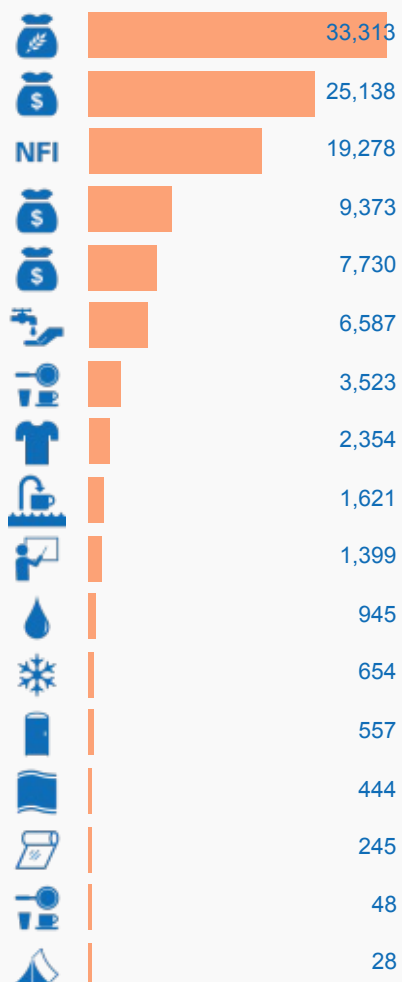
## Beneficiaries by cluster

Click on an icon below to filter by cluster

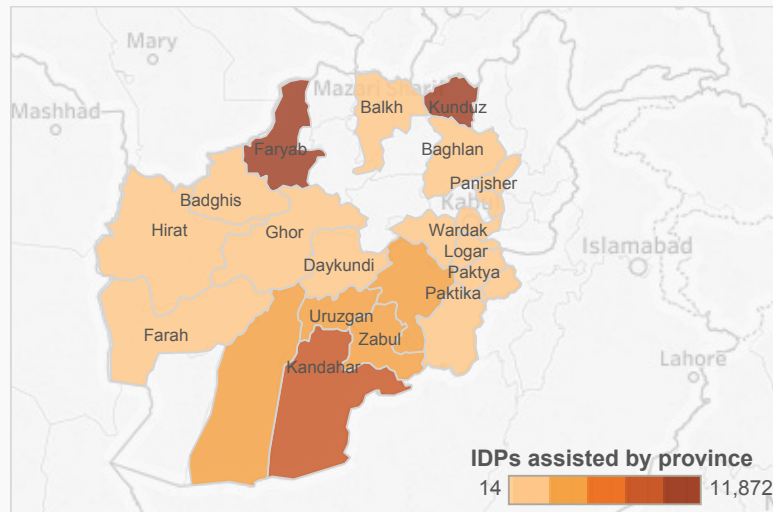


## Type of assistance

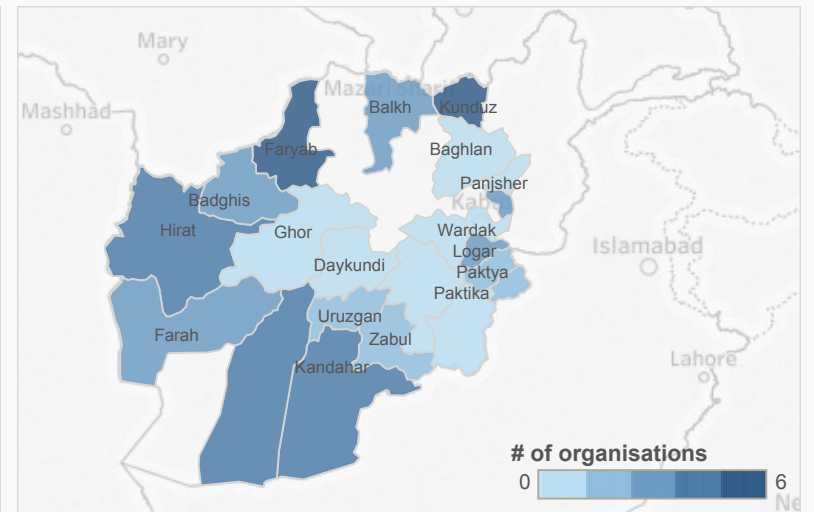
Click on an icon below to filter by type of assistance



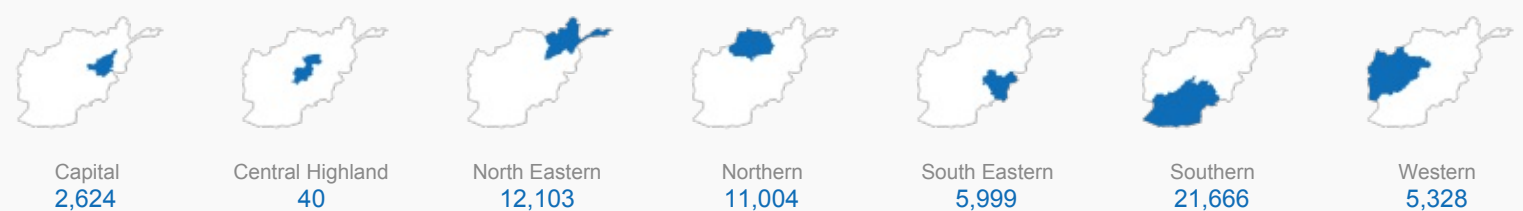
## Beneficiaries assisted by province



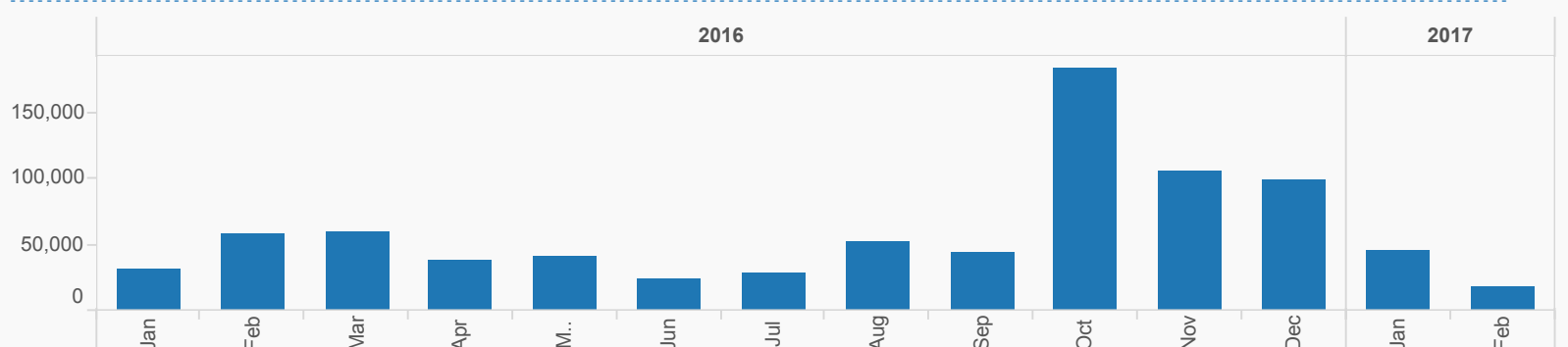
## Organisations providing assistance



## Regional overview (click on the maps below to filter by region)



## Beneficiaries assisted by month



## Organisations providing assistance

17 organisations

ACF ACTED CARE DACAAR DRC HRDA IRC NRC OTHER PIN PU-AMI RI SCI SI UNHCR UNICEF WFP

**Notes:** Assistance provided to internally displaced persons from 1 January 2017 to 11 February 2017 compiled by OCHA sub offices based on reports from partners. Response is ongoing in the field and these numbers are expected to change as new information becomes available. Beneficiary figures shown on the map includes assistance to those displaced prior to the specified period. Datasets used to create this dashboard can be downloaded from the Humanitarian Data Exchange (HDX) website: <http://goo.gl/KBcgzO>. If you are viewing a PDF version of this dashboard, the latest interactive version can be found at <https://goo.gl/r4b6r6>. Feedback: <mailto:ocha-afg@un.org> Website: <http://afg.humanitarianresponse.info>