

Syrian Arab Republic (Northern Governorates): Displacements snapshot from 1st to 30th April 2017

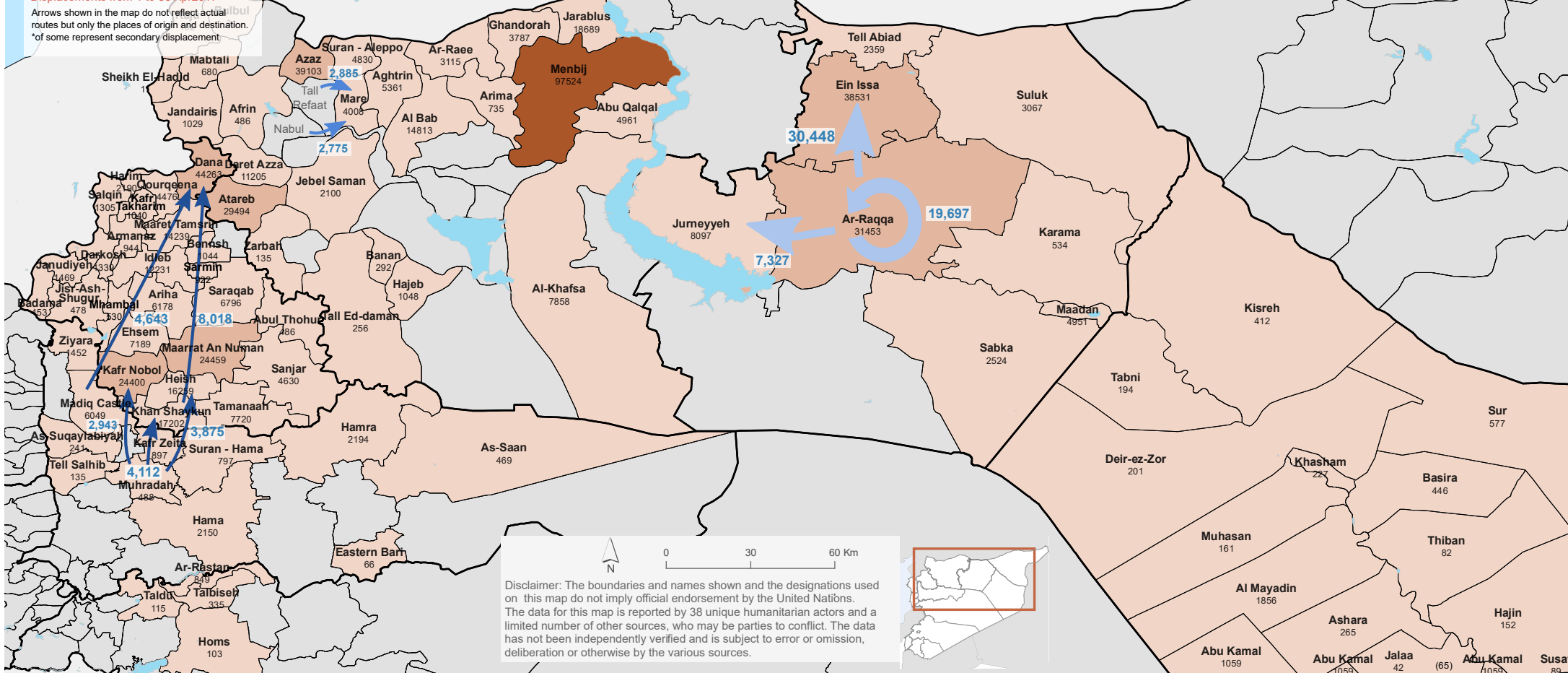
Number of cluster member organizations that provided input for this data is 38

158,084*

Reported displacements

Displacements from 1 to 30 Apr 2017

Arrows shown in the map do not reflect actual routes but only the places of origin and destination.
*of some represent secondary displacement



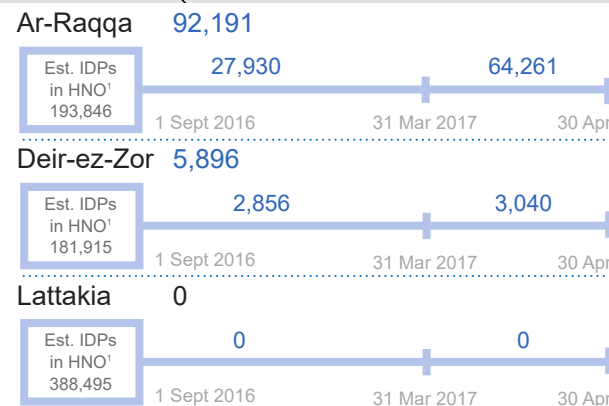
590,650

Total reported displacements since HNO 2017**

*Displacements reported after HNO might be multiple displacements of the same IDPs. Displacements are 'To' the respective governorates. Information on where IDPs come 'From' is available in CCCM IDP tracking database.

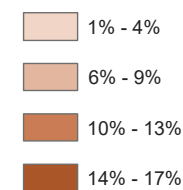
** Includes Aleppo, Al-Hasakeh, Ar-Raqqa, Deir-ez-Zor, Hama, Idleb and Latakia.

'Displacements before September are included in the HNO est. IDPs



Legend

Reported displacements to sub-district between 1Sep2016 - 30Apr2017 (% of total**)



- New displacements reported from 01 Apr to 30 Apr, 2017 (>2,000)
- Displacements in Idleb/Hama context
- Displacements in Ar-Raqqa context
- Governorate boundary
- Subdistrict boundary
- IDP sites/settlements
- Intl. border entry points

Creation Date: 08/05/2017, CCCM Cluster Turkey hub
Source: CCCM cluster database, Turkey hub. Feedback: CCCM Cluster Northern Syria, Email: syria.cross.border.info@cccmcluster.org. This data is for humanitarian use only.