



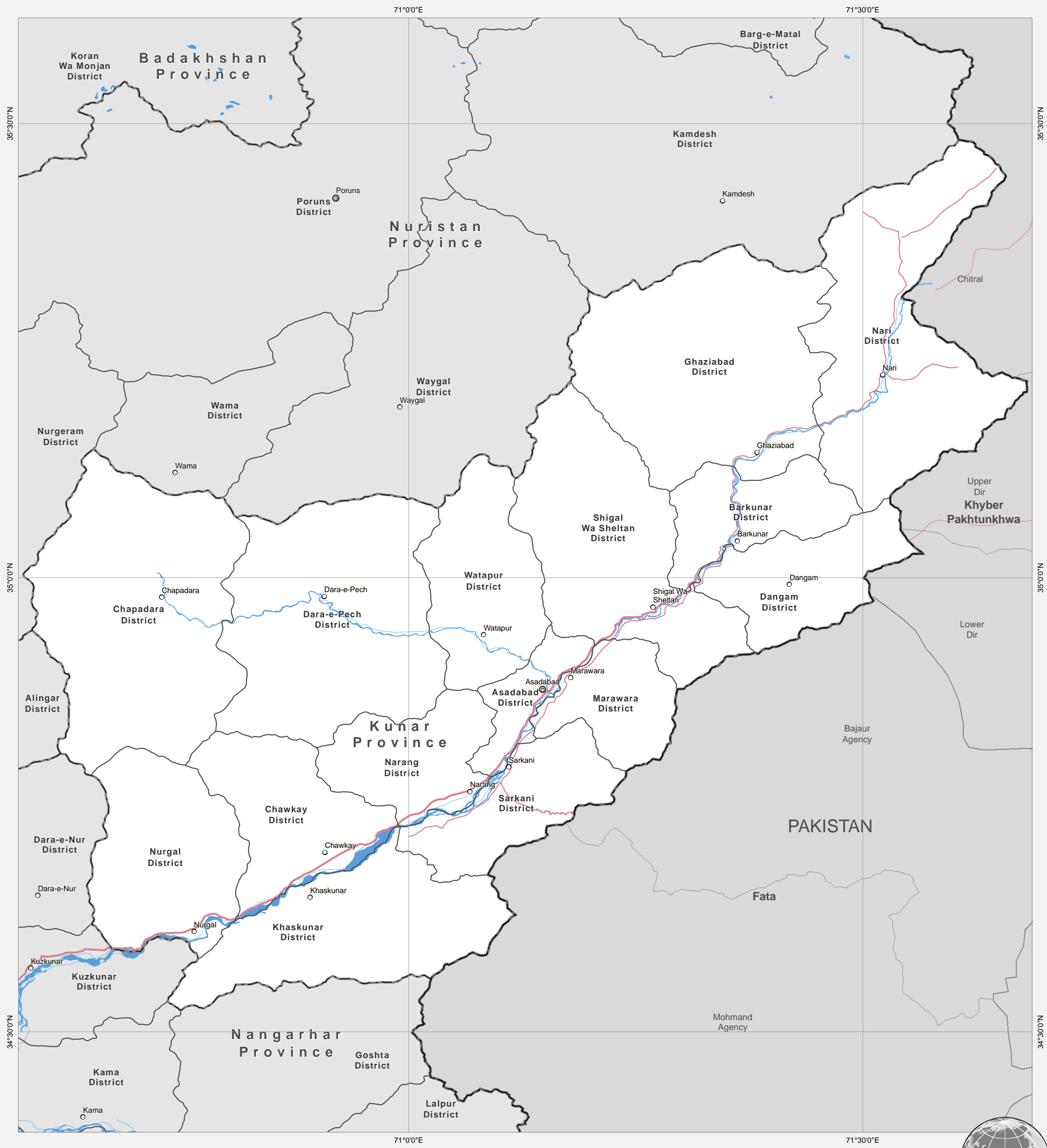
AFGHANISTAN

Eastern Region

District Atlas

April 2014

Disclaimers: The designations employed and the presentation of material on this map do not imply the expression of any opinion whatsoever on the part of the Secretariat of the United Nations concerning the legal status of any country, territory, city or area or of its authorities, or concerning the delimitation of its frontiers or boundaries.



Legend

- ⊕ Capital
- ⊙ Provincial Center
- District Center
- ✈ Airport
- ✈ Airfield
- River/Stream
- River/Lake

Administrative Boundaries

- International
- Province
- District

Transportation

- Primary Road
- Secondary Road

Date Printed: 27 March 2014 01:34 PM

Data Source(s): AGCHO, CSO, AIMS, MISTI
 Schools - Ministry of Education
 Health Facilities - Ministry of Health

Projection/Datum: Geographic/WGS-84

0 20 Kms

Disclaimers:
 The designations employed and the presentation of material on this map do not imply the expression of any opinion whatsoever on the part of the Secretariat of the United Nations concerning the legal status of any country, territory, city or area or of its authorities, or concerning the delimitation of its frontiers or boundaries.

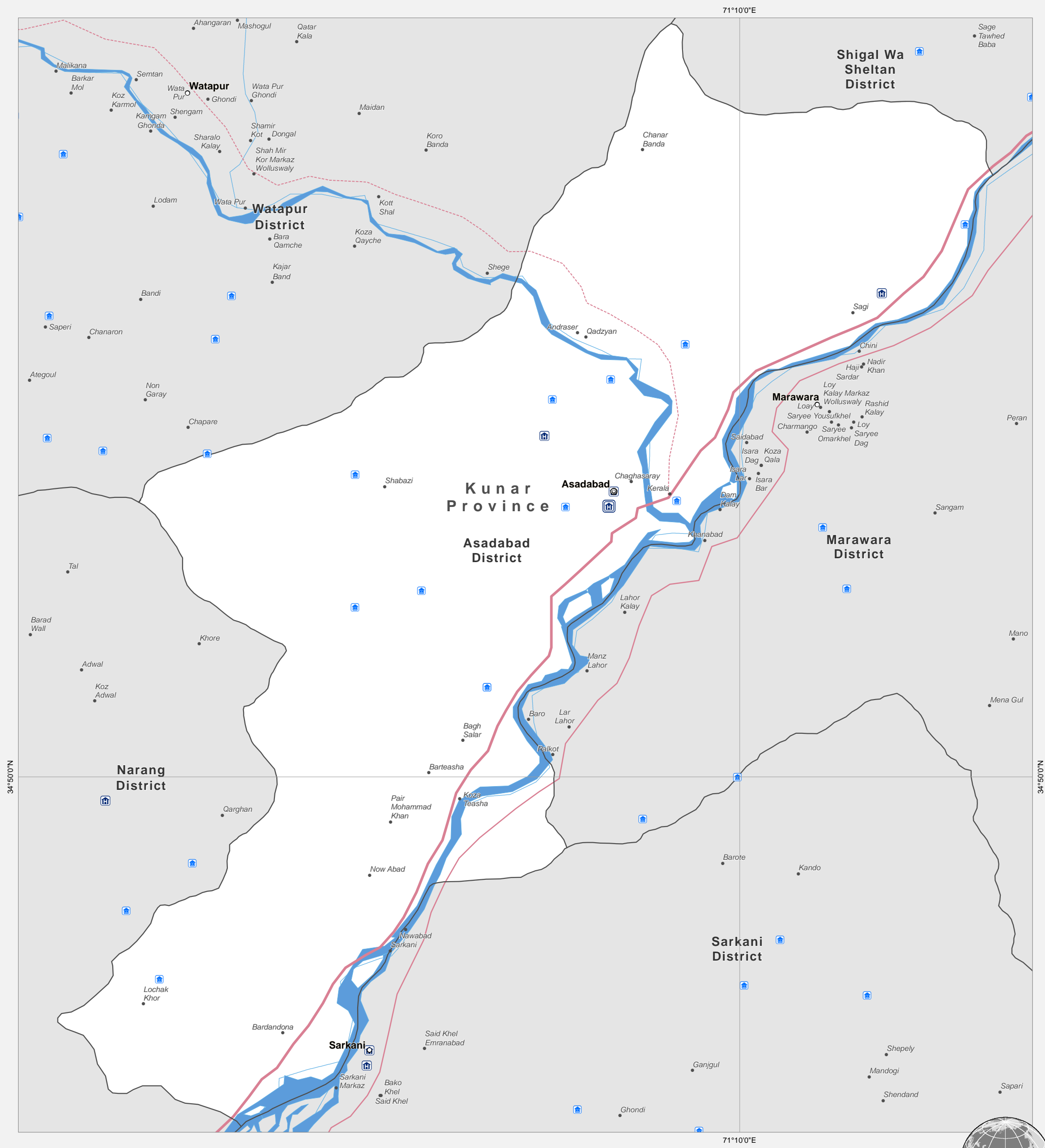
Doc Name:
 Kunar_Province_reference_map_dd_20140327_A3

Feedback: ocha.imu.afg@gmail.com

UZBEKISTAN
 TURKMENISTAN
 TAJIKISTAN
 PAKISTAN
 INDIA

Kabul

200 km



Legend

- ⊕ Capital
- ⊙ Provincial Center
- District Center
- Village
- ✈ Airport
- ✈ Airfield
- ~ River/Stream
- ~ River/Lake
- H Hospital
- Other health facilities
- Schools

Administrative Boundaries

- International
- Province
- District

Transportation

- Primary Road
- Secondary Road
- Other Road

Date Printed: 01 April 2014 11:12 AM

Data Source(s): AGCHO, CSO, AIMS, MISTI
 Schools - Ministry of Education
 Health Facilities - Ministry of Health

Projection/Datum: Geographic/WGS-84

0 5 km

Disclaimers:
 The designations employed and the presentation of material on this map do not imply the expression of any opinion whatsoever on the part of the Secretariat of the United Nations concerning the legal status of any country, territory, city or area or of its authorities, or concerning the delimitation of its frontiers or boundaries.

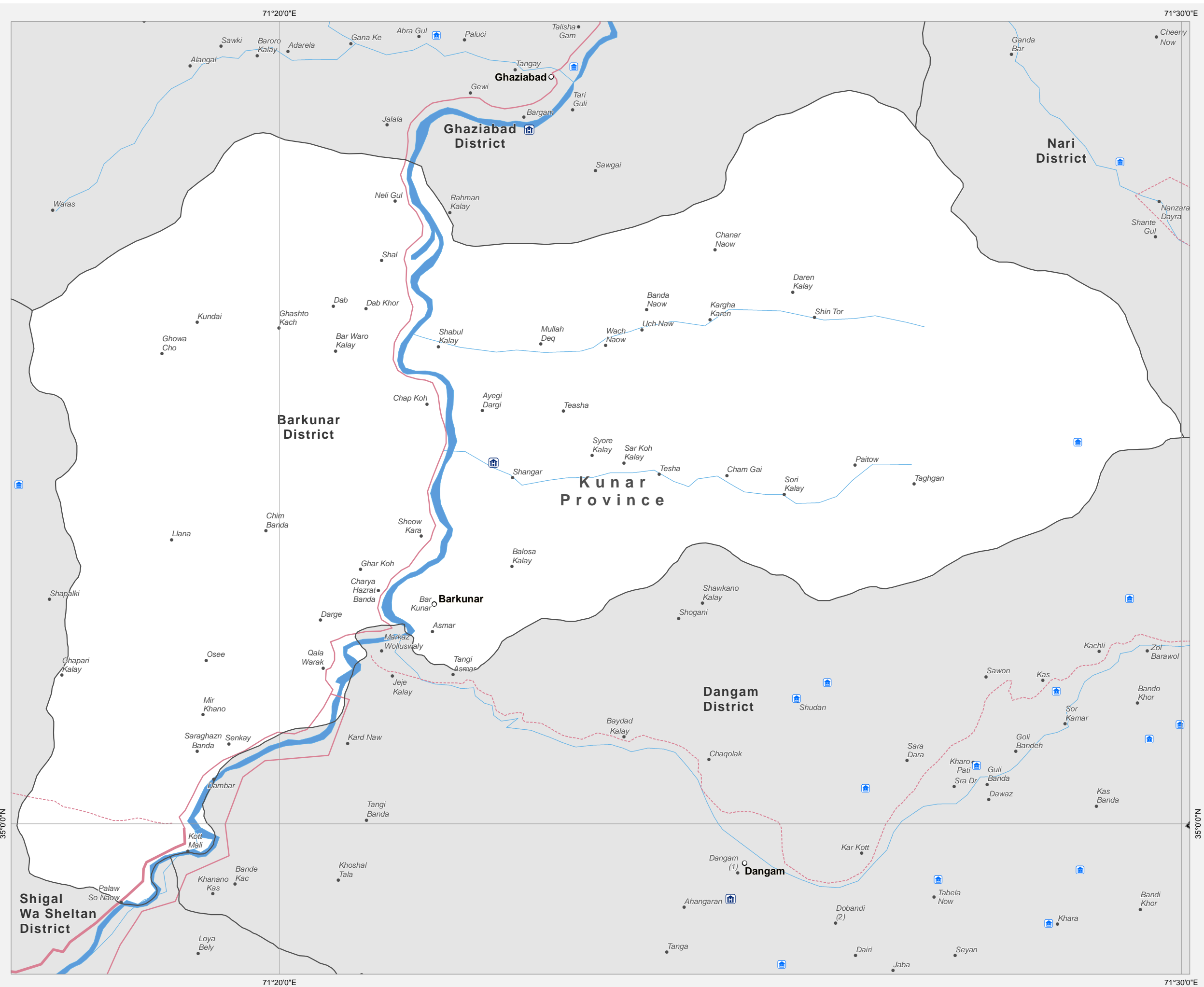
Doc Name:
 Asadabad_District_reference_map_dd_20140401_A3

Feedback: ocha.imu.afg@gmail.com
 Website: <http://afg.humanitarianresponse.info/>



Kunar Province: Barkunar District

Reference Map



Legend

- Capital
- Provincial Center
- District Center
- Village

Administrative Boundaries

- International
- Province
- District

Transportation

- Primary Road
- Secondary Road
- Other Road
- Airport
- Airfield
- River/Stream
- River/Lake
- Hospital
- Other health facilities
- Schools

Date Printed: 01 April 2014 03:57 PM

Data Source(s): AGCHO, CSO, AIMS, MISTI
 Schools - Ministry of Education
 Health Facilities - Ministry of Health

Projection/Datum: Geographic/WGS-84

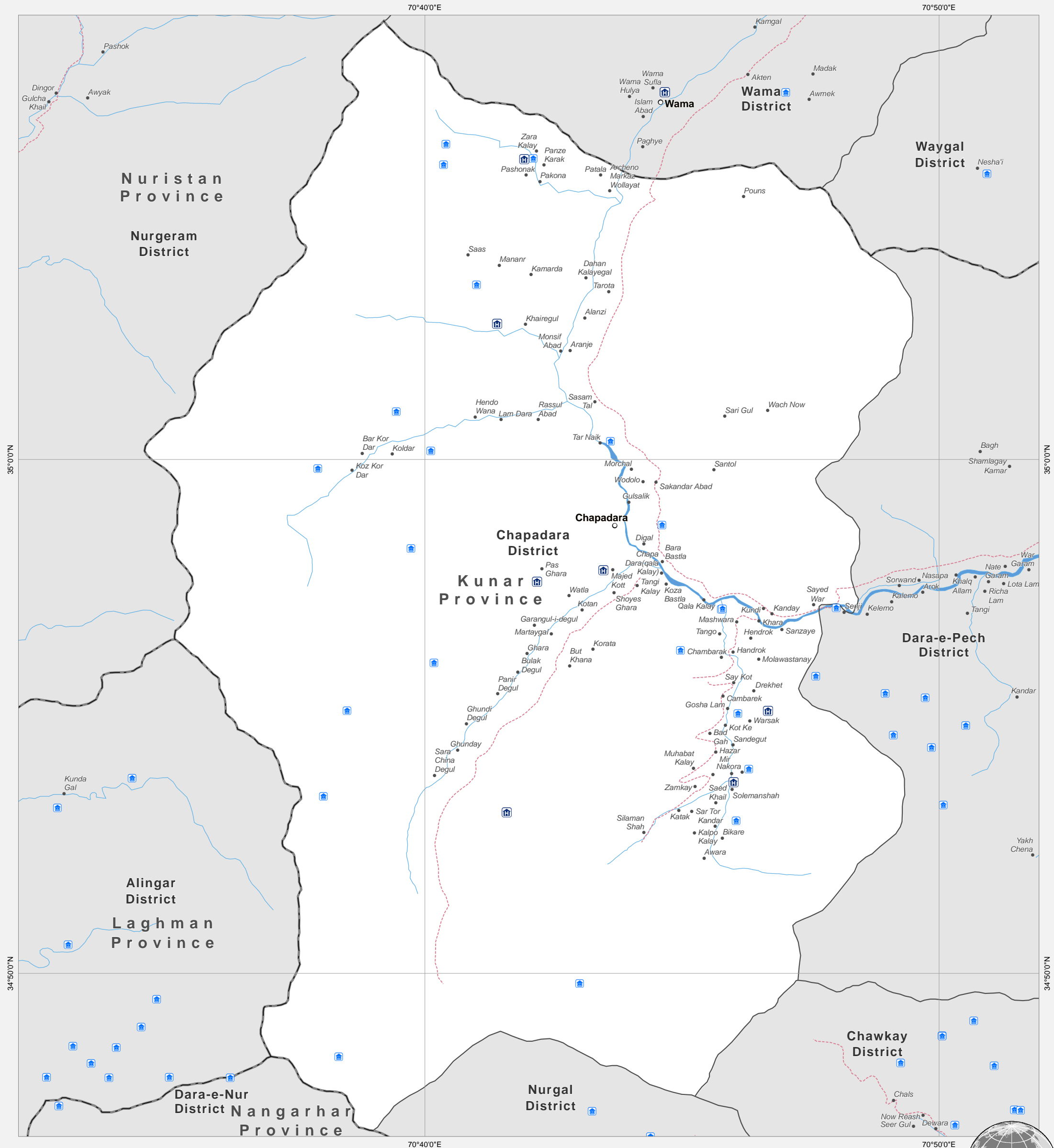
0 5 km

Disclaimers:
 The designations employed and the presentation of material on this map do not imply the expression of any opinion whatsoever on the part of the Secretariat of the United Nations concerning the legal status of any country, territory, city or area or of its authorities, or concerning the delimitation of its frontiers or boundaries.

Doc Name:
 Barkunar_District
 _reference_map_dd_20140401_A3_Landscape

Feedback: ocha.imu.afg@gmail.com
Website: http://afg.humanitarianresponse.info





Legend

- ⊕ Capital
- ⊙ Provincial Center
- District Center
- Village
- ✈ Airport
- ✈ Airfield
- ~ River/Stream
- ~ River/Lake
- H Hospital
- Other health facilities
- Schools

Administrative Boundaries

- International
- Province
- District

Transportation

- Primary Road
- Secondary Road
- Other Road

Date Printed: 01 April 2014 11:12 AM

Data Source(s): AGCHO, CSO, AIMS, MISTI
 Schools - Ministry of Education
 Health Facilities - Ministry of Health

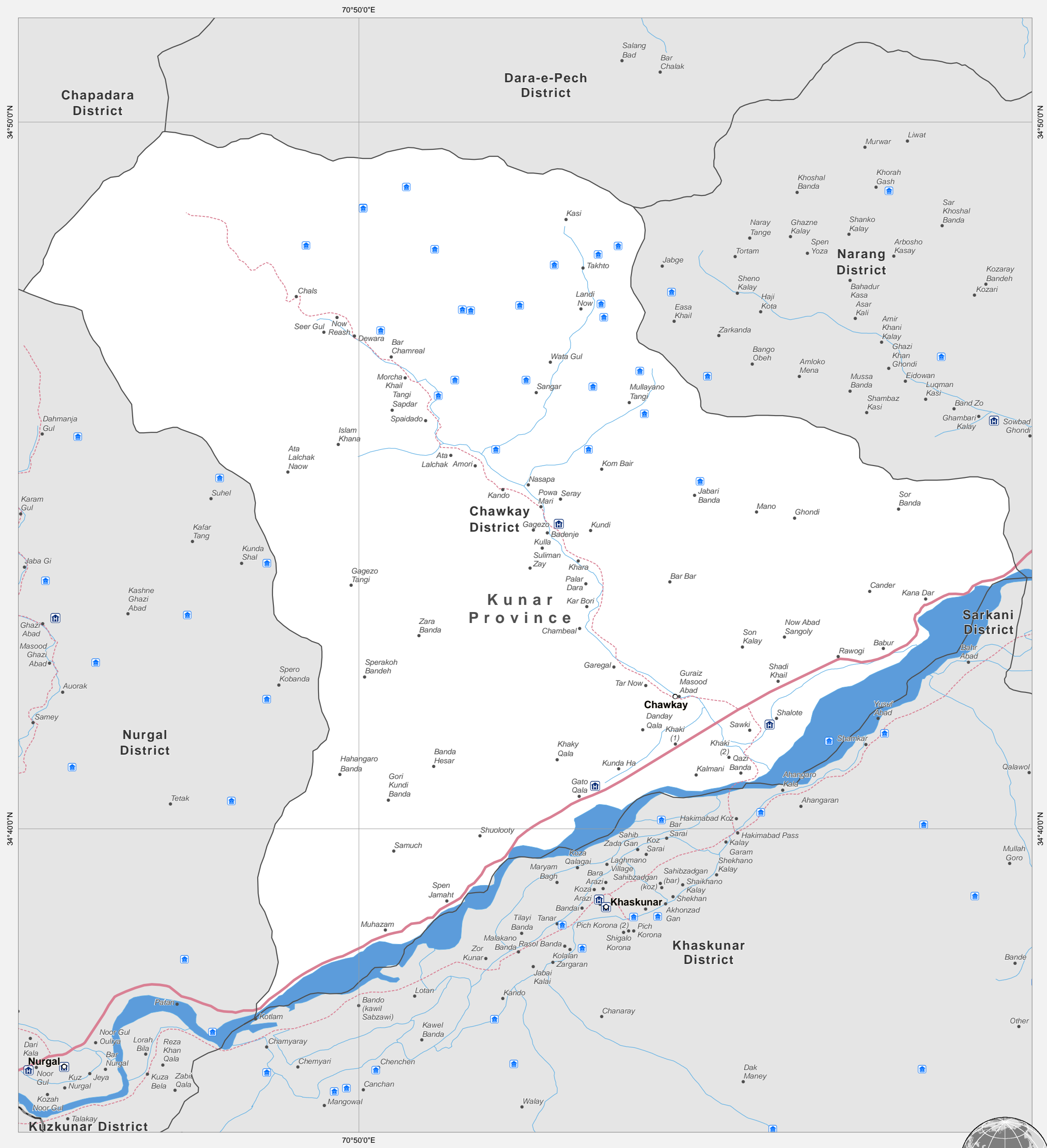
Projection/Datum: Geographic/WGS-84

0 5 10 km

Disclaimers:
 The designations employed and the presentation of material on this map do not imply the expression of any opinion whatsoever on the part of the Secretariat of the United Nations concerning the legal status of any country, territory, city or area or of its authorities, or concerning the delimitation of its frontiers or boundaries.

Doc Name:
 Chapadara_District_reference_map_dd_20140401_A3

Feedback: ocha.imu.afg@gmail.com
 Website: <http://afg.humanitarianresponse.info/>



Legend

- ⊕ Capital
- ⊙ Provincial Center
- District Center
- Village
- ✈ Airport
- ✈ Airfield
- ~ River/Stream
- ~ River/Lake
- H Hospital
- Other health facilities
- Schools

Administrative Boundaries

- International
- Province
- District

Transportation

- Primary Road
- Secondary Road
- Other Road

Date Printed: 01 April 2014 11:12 AM

Data Source(s): AGCHO, CSO, AIMS, MISTI
 Schools - Ministry of Education
 Health Facilities - Ministry of Health

Projection/Datum: Geographic/WGS-84

0 5 km

Disclaimers:
 The designations employed and the presentation of material on this map do not imply the expression of any opinion whatsoever on the part of the Secretariat of the United Nations concerning the legal status of any country, territory, city or area or of its authorities, or concerning the delimitation of its frontiers or boundaries.

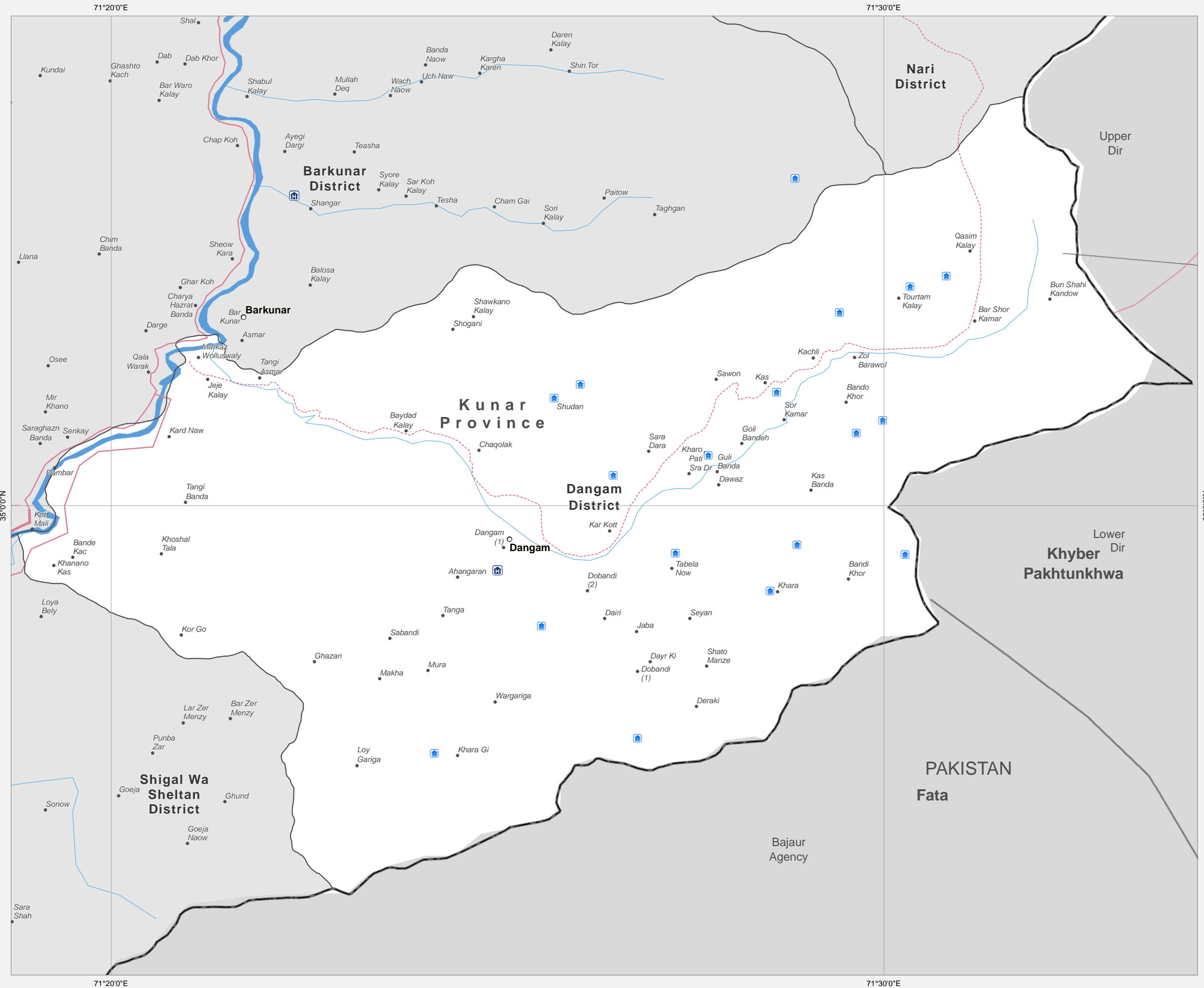
Doc Name:
 Chawkay_District_reference_map_dd_20140401_A3

Feedback: ocha.imu.afg@gmail.com
 Website: <http://afg.humanitarianresponse.info/>



Kunar Province: Dangam District

Reference Map



Legend

- ⊕ Capital
- ⊙ Provincial Center
- District Center
- Village

Administrative Boundaries

- International
- Province
- District

Transportation

- Primary Road
- Secondary Road
- Other Road
- ✈ Airport
- ✈ Airfield
- River/Stream
- River/Lake
- H Hospital
- Other health facilities
- Schools

Date Printed: 01 April 2014 03:57 PM

Data Source(s): AGCHO, CSO, AIMS, MISTI
 Schools - Ministry of Education
 Health Facilities - Ministry of Health

Projection/Datum: Geographic/WGS-84

0 5 km

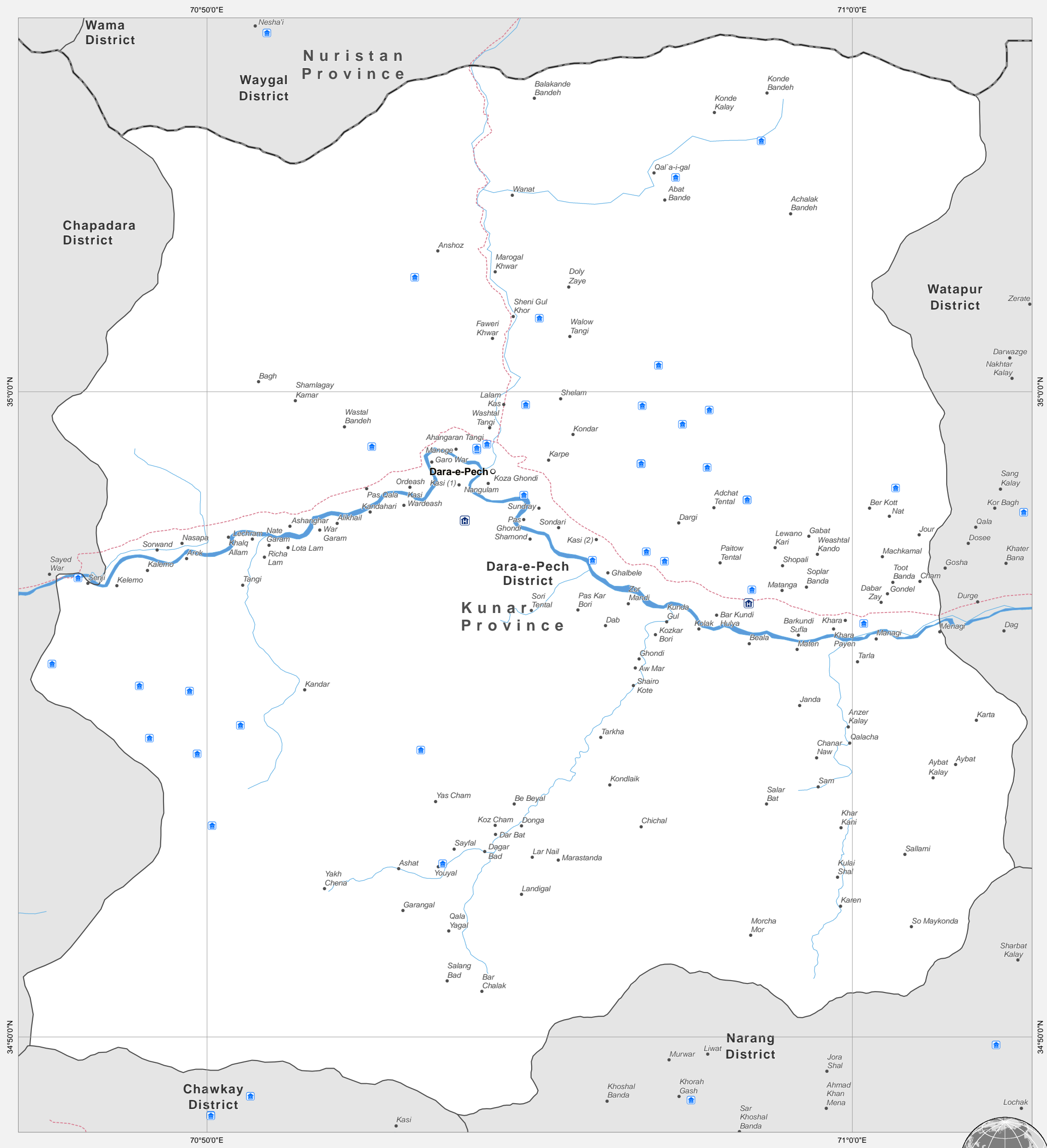
Disclaimers:
 The designations employed and the presentation of material on this map do not imply the expression of any opinion whatsoever on the part of the Secretariat of the United Nations concerning the legal status of any country, territory, city or area or of its authorities, or concerning the delimitation of its frontiers or boundaries.

Doc Name:
 Dangam_District
 _reference_map_dd_20140401_A3_Landscape

Feedback: ocha.imu.afg@gmail.com
 Website: <http://afg.humanitarianresponse.info>



Kunar Province: Dara-e-Pech District Reference Map



Legend

- ⊕ Capital
- ⊙ Provincial Center
- District Center
- Village
- ✈ Airport
- ✈ Airfield
- ~ River/Stream
- ~ River/Lake
- H Hospital
- Other health facilities
- Schools

Administrative Boundaries

- International
- Province
- District

Transportation

- Primary Road
- Secondary Road
- Other Road

Date Printed: 01 April 2014 11:12 AM

Data Source(s): AGCHO, CSO, AIMS, MISTI
 Schools - Ministry of Education
 Health Facilities - Ministry of Health

Projection/Datum: Geographic/WGS-84

0 5 km

Disclaimers:
 The designations employed and the presentation of material on this map do not imply the expression of any opinion whatsoever on the part of the Secretariat of the United Nations concerning the legal status of any country, territory, city or area or of its authorities, or concerning the delimitation of its frontiers or boundaries.

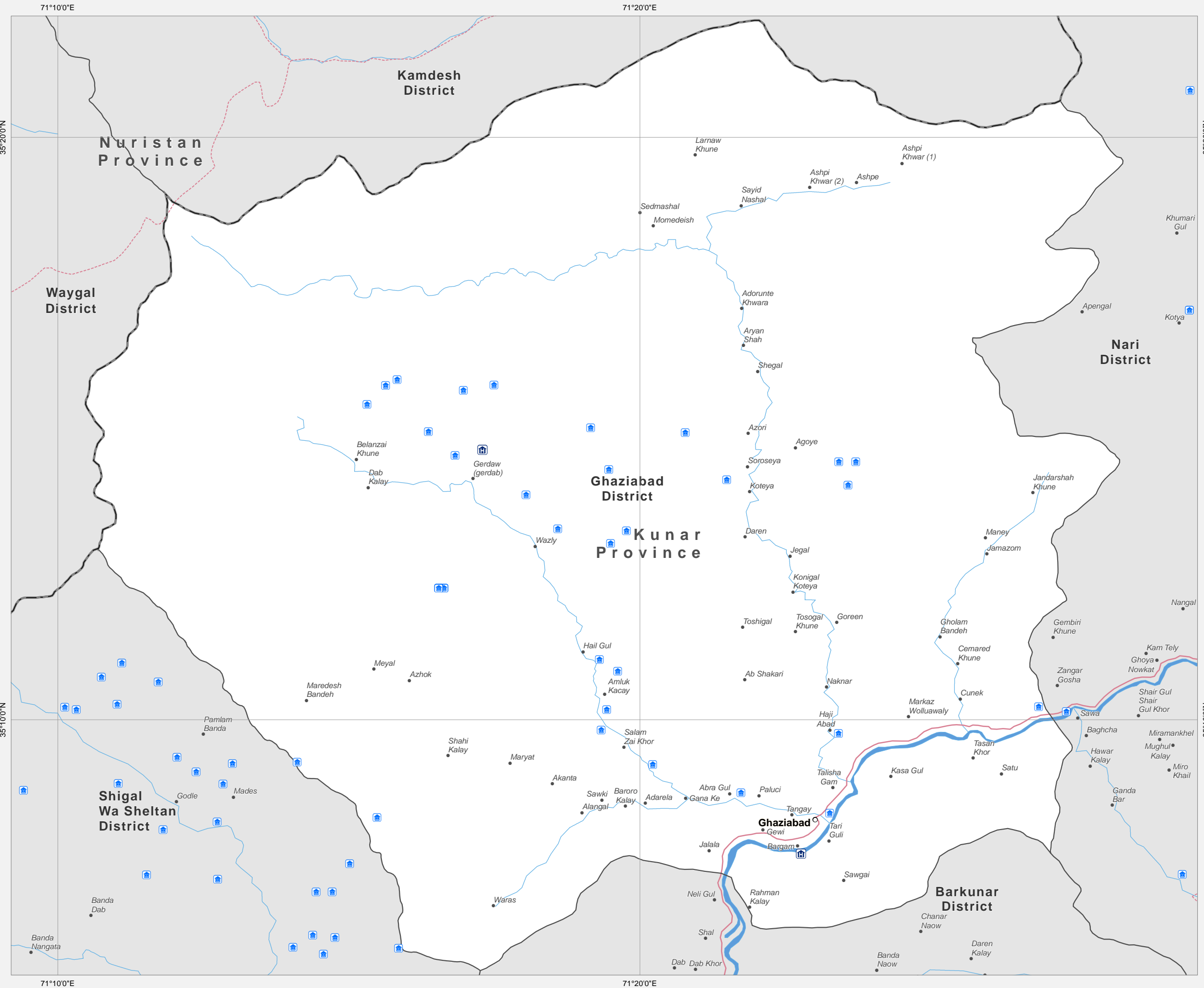
Doc Name:
 Dara-e-Pech_District_reference_map_dd_20140401_A3

Feedback: ocha.imu.afg@gmail.com
 Website: <http://afg.humanitarianresponse.info/>



Kunar Province: Ghaziabad District

Reference Map



Legend

- Capital
- Provincial Center
- District Center
- Village

Administrative Boundaries

- International
- Province
- District

Transportation

- Primary Road
- Secondary Road
- Other Road
- Airport
- Airfield
- River/Stream
- River/Lake
- Hospital
- Other health facilities
- Schools

Date Printed: 01 April 2014 03:58 PM

Data Source(s): AGCHO, CSO, AIMS, MISTI
 Schools - Ministry of Education
 Health Facilities - Ministry of Health

Projection/Datum: Geographic/WGS-84

0 5 km

Disclaimers:
 The designations employed and the presentation of material on this map do not imply the expression of any opinion whatsoever on the part of the Secretariat of the United Nations concerning the legal status of any country, territory, city or area or of its authorities, or concerning the delimitation of its frontiers or boundaries.

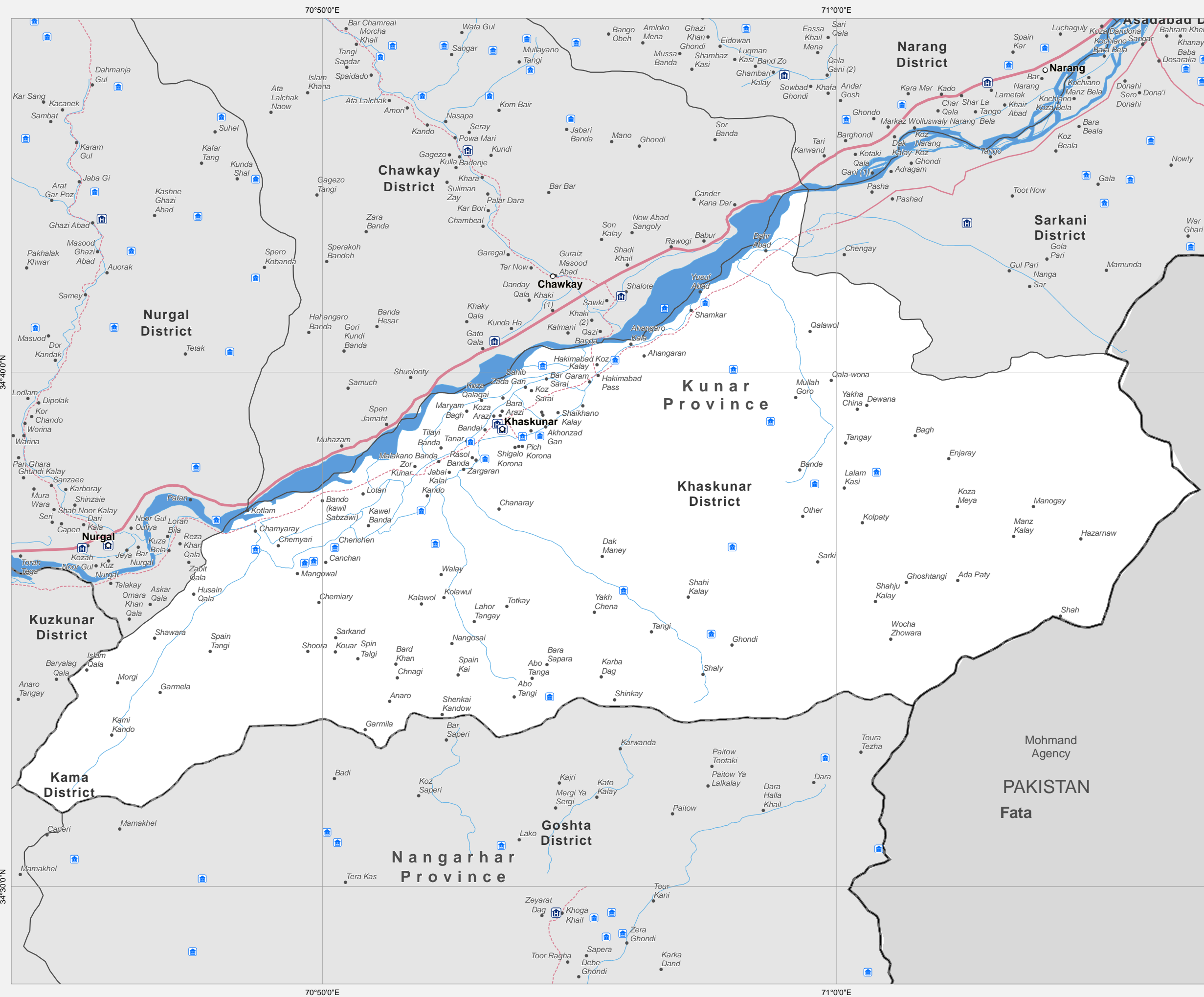
Doc Name:
 Ghaziabad_District
 _reference_map_dd_20140401_A3_Landscape

Feedback: ocha.imu.afg@gmail.com
 Website: <http://afg.humanitarianresponse.info>



Kunar Province: Khaskunar District

Reference Map



Legend

- Capital
- Provincial Center
- District Center
- Village

Administrative Boundaries

- International
- Province
- District


Transportation

- Primary Road
- Secondary Road
- Other Road
- Airport
- Airfield
- River/Stream
- River/Lake
- Hospital
- Other health facilities
- Schools

Date Printed: 01 April 2014 03:58 PM

Data Source(s): AGCHO, CSO, AIMS, MISTI
 Schools - Ministry of Education
 Health Facilities - Ministry of Health

Projection/Datum: Geographic/WGS-84



Disclaimers:
 The designations employed and the presentation of material on this map do not imply the expression of any opinion whatsoever on the part of the Secretariat of the United Nations concerning the legal status of any country, territory, city or area or of its authorities, or concerning the delimitation of its frontiers or boundaries.

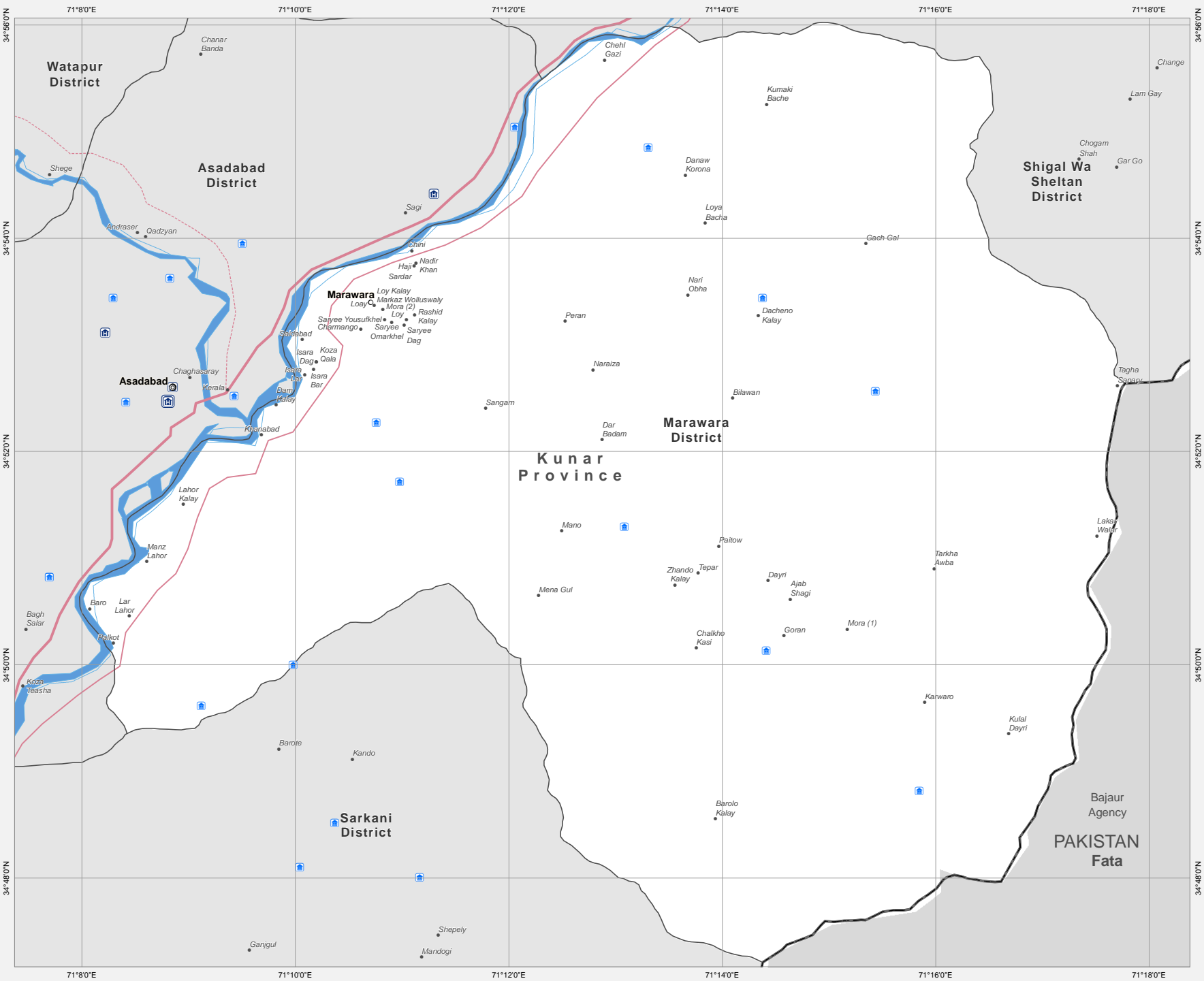
Doc Name:
 Khaskunar_District
 _reference_map_dd_20140401_A3_Landscape

Feedback: ocha.imu.afg@gmail.com
 Website: <http://afg.humanitarianresponse.info>



Kunar Province: Marawara District

Reference Map



Legend

- Capital
- Provincial Center
- District Center
- Village

Administrative Boundaries

- International
- Province
- District


Transportation

- Primary Road
- Secondary Road
- Other Road
- Airport
- Airfield
- River/Stream
- River/Lake
- Hospital
- Other health facilities
- Schools

Date Printed: 02 April 2014 02:52 PM

Data Source(s): AGCHO, CSO, AIMS, MISTI
 Schools - Ministry of Education
 Health Facilities - Ministry of Health

Projection/Datum: Geographic/WGS-84



Disclaimers:
 The designations employed and the presentation of material on this map do not imply the expression of any opinion whatsoever on the part of the Secretariat of the United Nations concerning the legal status of any country, territory, city or area or of its authorities, or concerning the delimitation of its frontiers or boundaries.

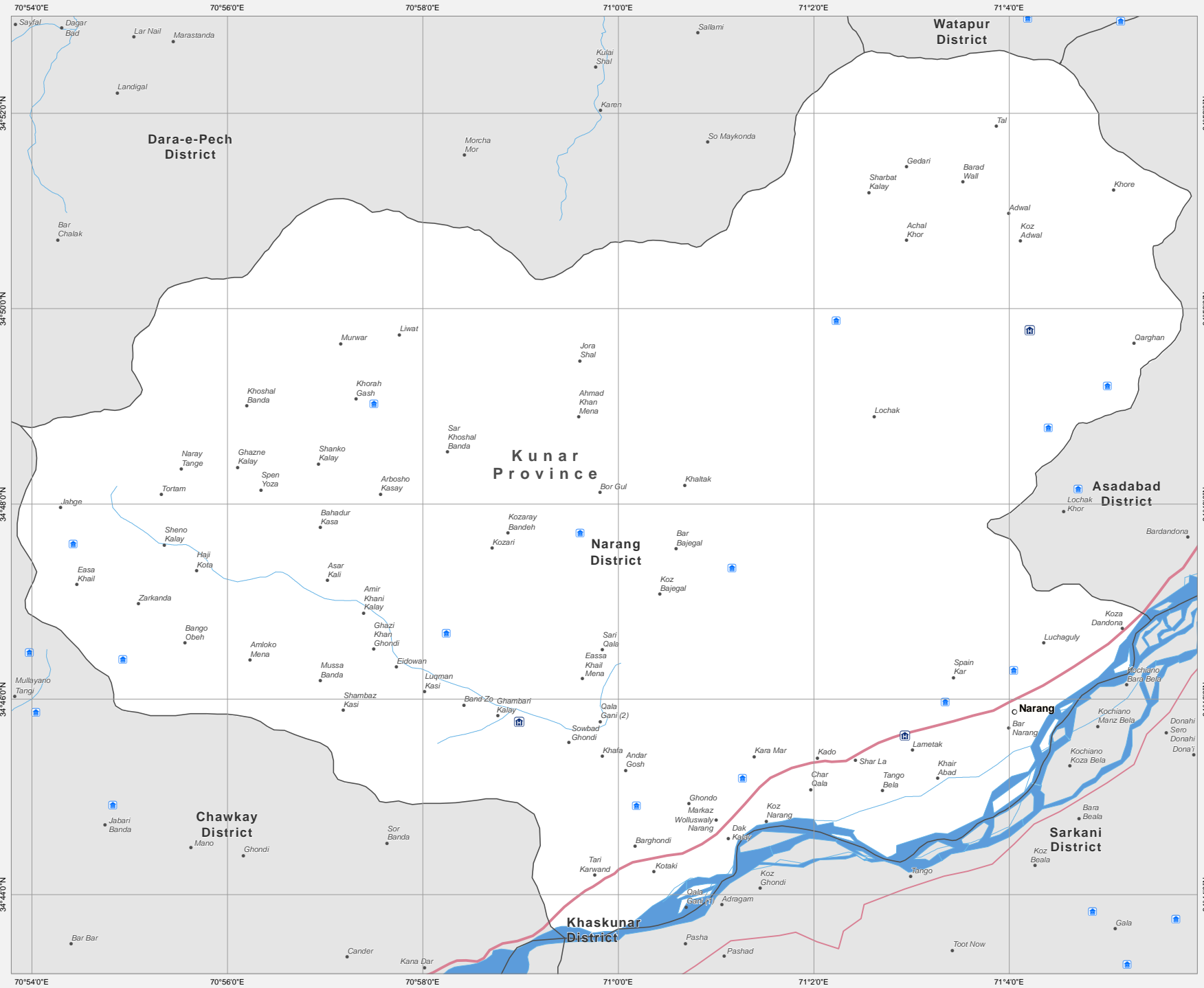
Doc Name:
 Marawara_District
 _reference_map_dd_20140402_A3_Landscape

Feedback: ocha.imu.afg@gmail.com
 Website: <http://afg.humanitarianresponse.info>



Kunar Province: Narang District

Reference Map



Legend

- ⊙ Capital
- ⊙ Provincial Center
- District Center
- Village

Administrative Boundaries

- ▬ International
- ▬ Province
- ▬ District

Transportation

- Primary Road
- Secondary Road
- - - Other Road
- ✈ Airport
- ✈ Airfield
- River/Stream
- Hospital
- Other health facilities
- Schools

Date Printed: 02 April 2014 02:53 PM

Data Source(s): AGCHO, CSO, AIMS, MISTI
 Schools - Ministry of Education
 Health Facilities - Ministry of Health

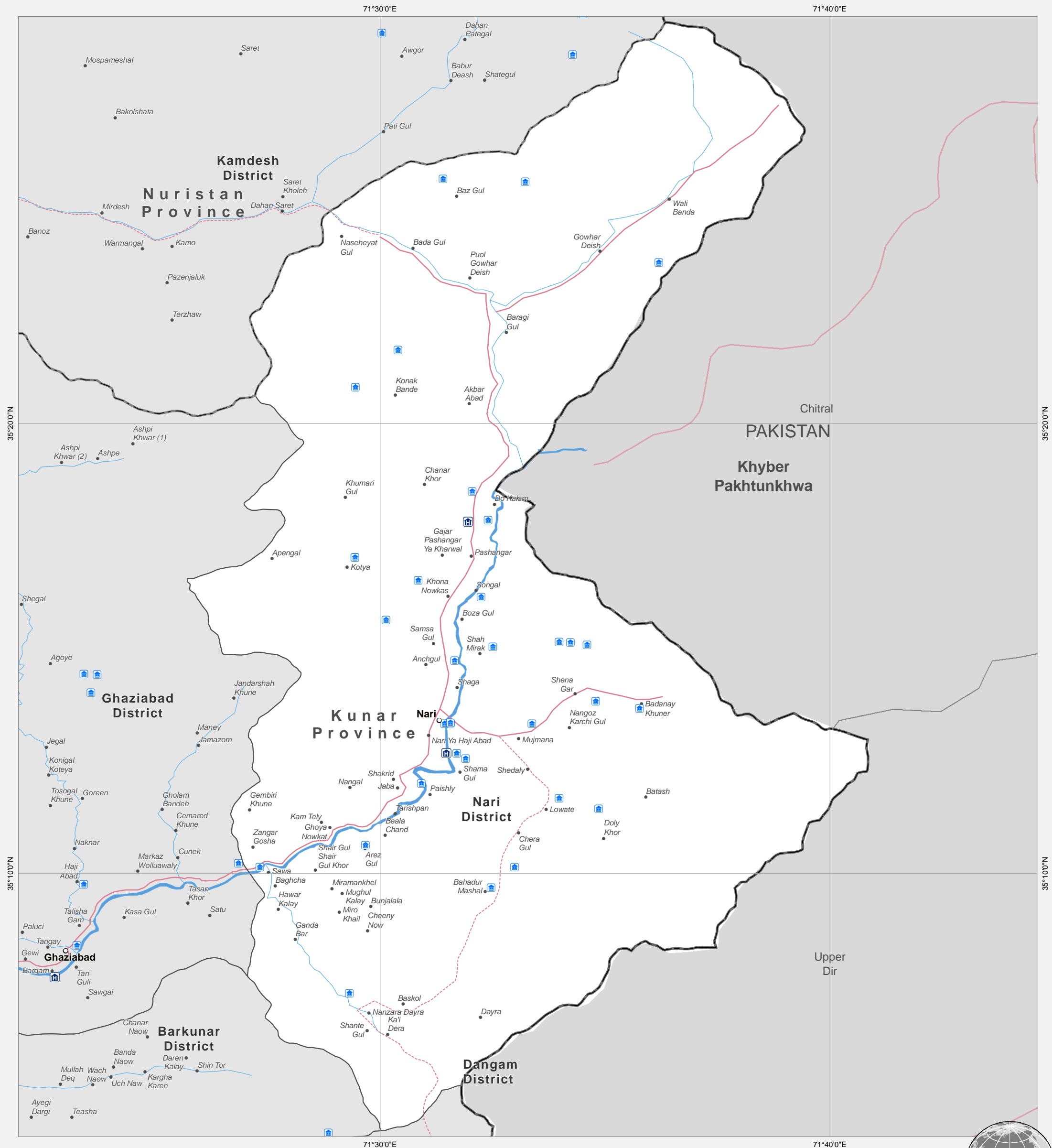
Projection/Datum: Geographic/WGS-84

Disclaimers:
 The designations employed and the presentation of material on this map do not imply the expression of any opinion whatsoever on the part of the Secretariat of the United Nations concerning the legal status of any country, territory, city or area or of its authorities, or concerning the delimitation of its frontiers or boundaries.

Doc Name:
 Narang_District
 _reference_map_dd_20140402_A3_Landscape

Feedback: ocha.imu.afg@gmail.com
 Website: <http://afg.humanitarianresponse.info>





Legend

- ⊕ Capital
- ⊙ Provincial Center
- District Center
- Village
- ✈ Airport
- ✈ Airfield
- ~ River/Stream
- ~ River/Lake
- H Hospital
- Other health facilities
- Schools

Administrative Boundaries

- International
- Province
- District

Transportation

- Primary Road
- Secondary Road
- Other Road

Date Printed: 01 April 2014 11:12 AM

Data Source(s): AGCHO, CSO, AIMS, MISTI
 Schools - Ministry of Education
 Health Facilities - Ministry of Health

Projection/Datum: Geographic/WGS-84

0 5 10 km

Disclaimers:
 The designations employed and the presentation of material on this map do not imply the expression of any opinion whatsoever on the part of the Secretariat of the United Nations concerning the legal status of any country, territory, city or area or of its authorities, or concerning the delimitation of its frontiers or boundaries.

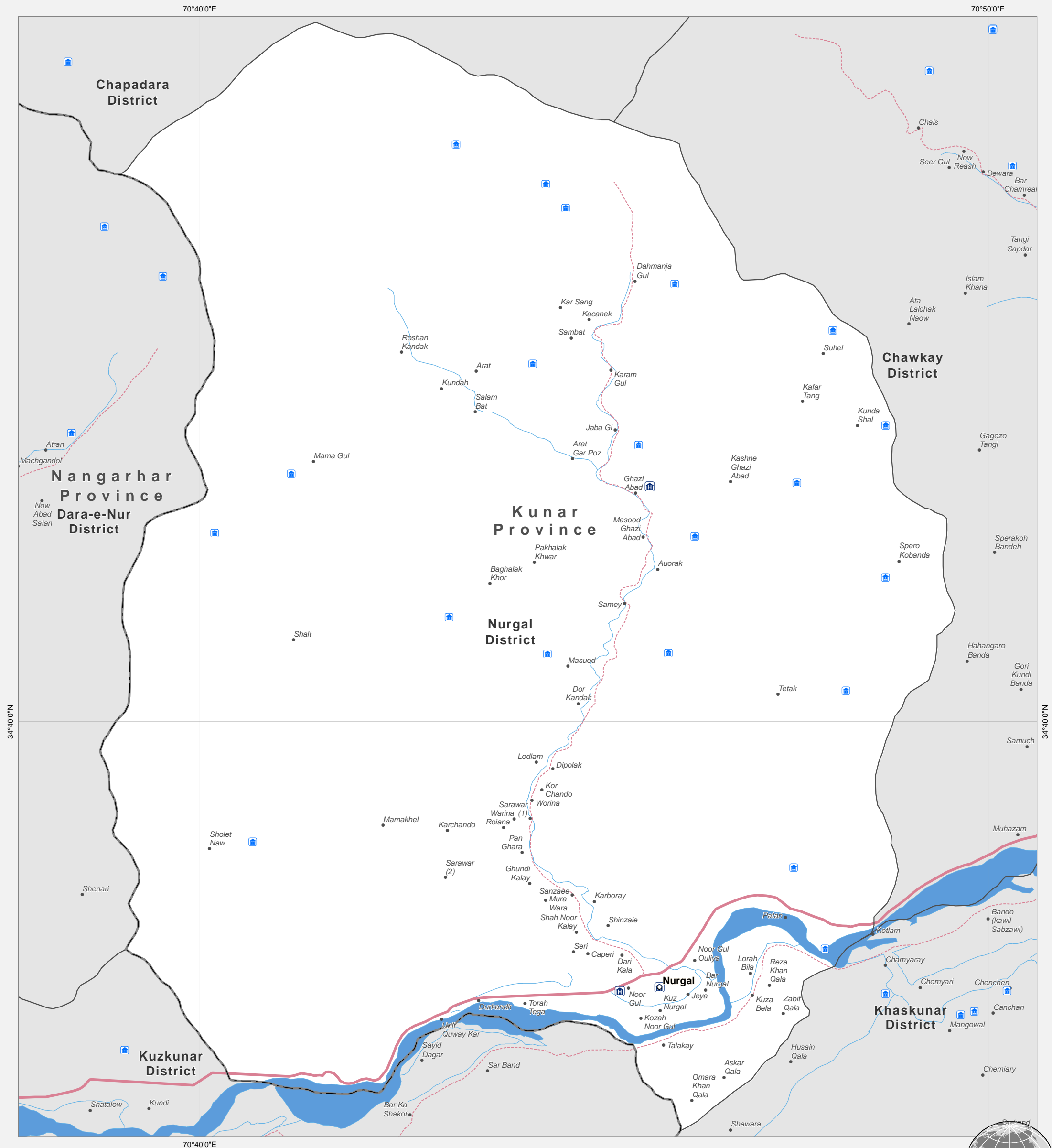
Doc Name:
 Nari_District_reference_map_dd_20140401_A3

Feedback: ocha.imu.afg@gmail.com
 Website: <http://afg.humanitarianresponse.info/>

UZBEKISTAN
 TURKMENISTAN
 TAJIKISTAN
 PAKISTAN
 INDIA

Kabul

200 km



Legend

⊕ Capital	✈ Airport
⊙ Provincial Center	✈ Airfield
○ District Center	~ River/Stream
• Village	~ River/Lake

Administrative Boundaries

— International	H Hospital
— Province	⊡ Other health facilities
— District	⊡ Schools

Transportation

— Primary Road
— Secondary Road
— Other Road

Date Printed: 01 April 2014 11:12 AM

Data Source(s): AGCHO, CSO, AIMS, MISTI
 Schools - Ministry of Education
 Health Facilities - Ministry of Health

Projection/Datum: Geographic/WGS-84

0 5 km

Disclaimers:
 The designations employed and the presentation of material on this map do not imply the expression of any opinion whatsoever on the part of the Secretariat of the United Nations concerning the legal status of any country, territory, city or area or of its authorities, or concerning the delimitation of its frontiers or boundaries.

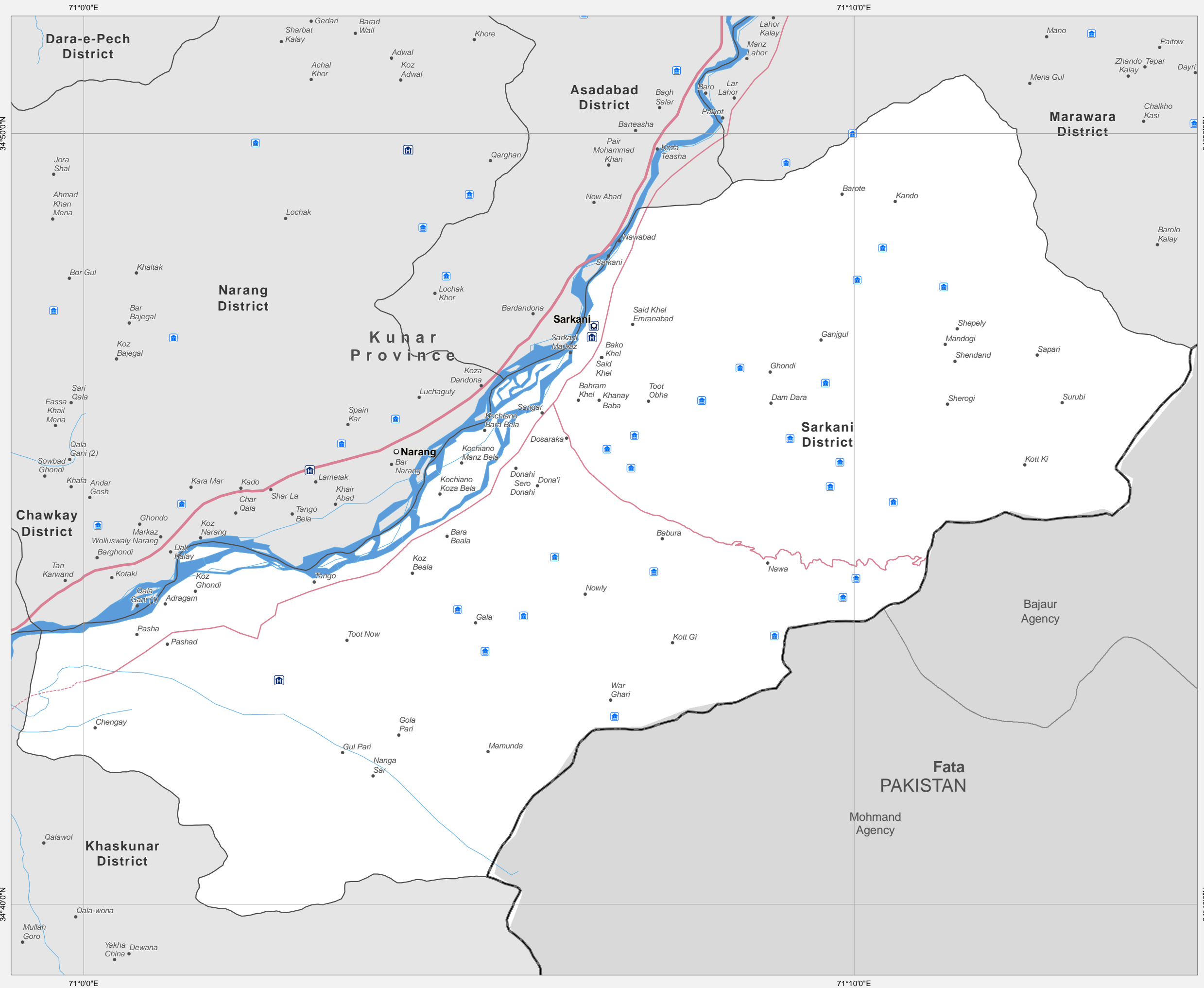
Doc Name:
 Nurgal_District_reference_map_dd_20140401_A3

Feedback: ocha.imu.afg@gmail.com
 Website: <http://afg.humanitarianresponse.info/>



Kunar Province: Sarkani District

Reference Map



Legend

- Capital
- Provincial Center
- District Center
- Village

Administrative Boundaries

- International
- Province
- District

Transportation

- Primary Road
- Secondary Road
- Other Road
- Airport
- Airfield
- River/Stream
- River/Lake
- Hospital
- Other health facilities
- Schools

Date Printed: 01 April 2014 03:58 PM

Data Source(s): AGCHO, CSO, AIMS, MISTI
 Schools - Ministry of Education
 Health Facilities - Ministry of Health

Projection/Datum: Geographic/WGS-84

0 5 km

Disclaimers:
 The designations employed and the presentation of material on this map do not imply the expression of any opinion whatsoever on the part of the Secretariat of the United Nations concerning the legal status of any country, territory, city or area or of its authorities, or concerning the delimitation of its frontiers or boundaries.

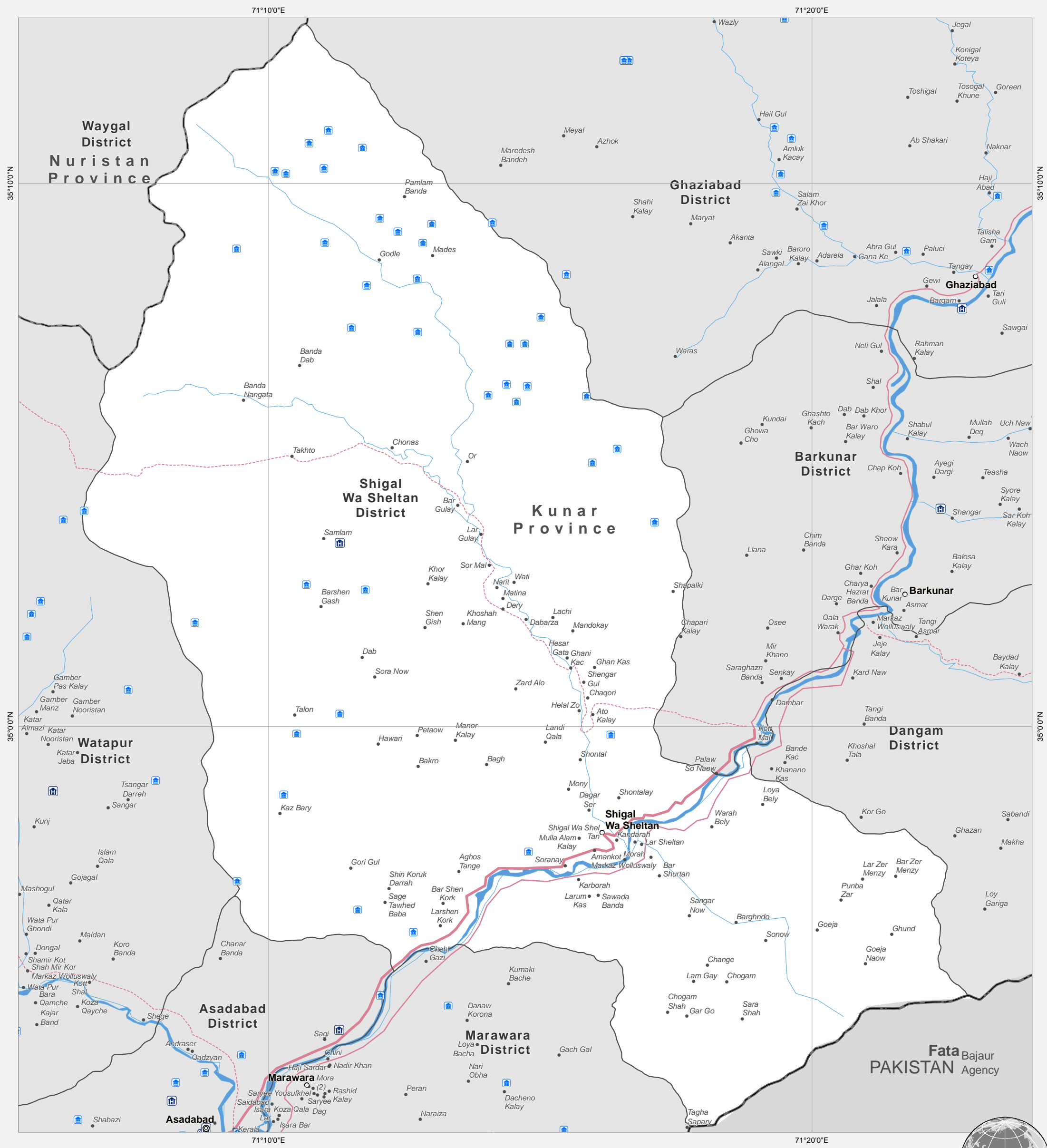
Doc Name:
 Sarkani_District
 _reference_map_dd_20140401_A3_Landscape

Feedback: ocha.imu.afg@gmail.com
 Website: <http://afg.humanitarianresponse.info>



Kunar Province: Shigal Wa Sheltan District

Reference Map



Legend

- ⊕ Capital
- ⊙ Provincial Center
- District Center
- Village
- ✈ Airport
- ✈ Airfield
- ~ River/Stream
- ~ River/Lake
- H Hospital
- Other health facilities
- Schools

Administrative Boundaries

- International
- Province
- District

Transportation

- Primary Road
- Secondary Road
- Other Road

Date Printed: 01 April 2014 11:12 AM

Data Source(s): AGCHO, CSO, AIMS, MISTI
 Schools - Ministry of Education
 Health Facilities - Ministry of Health

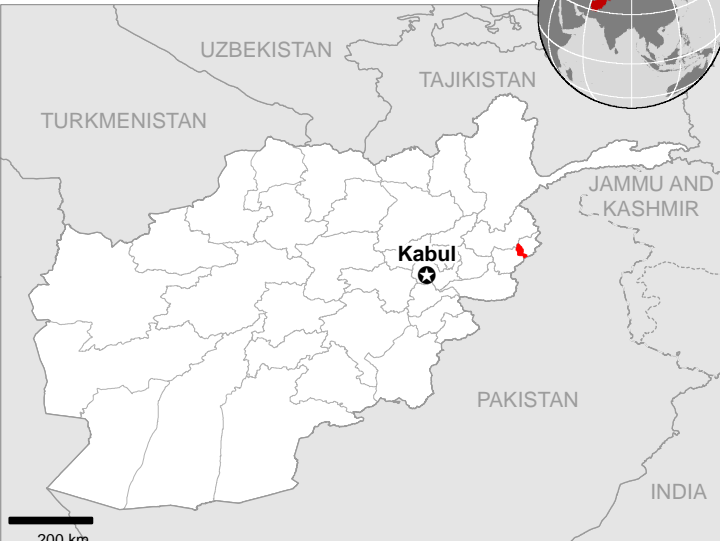
Projection/Datum: Geographic/WGS-84

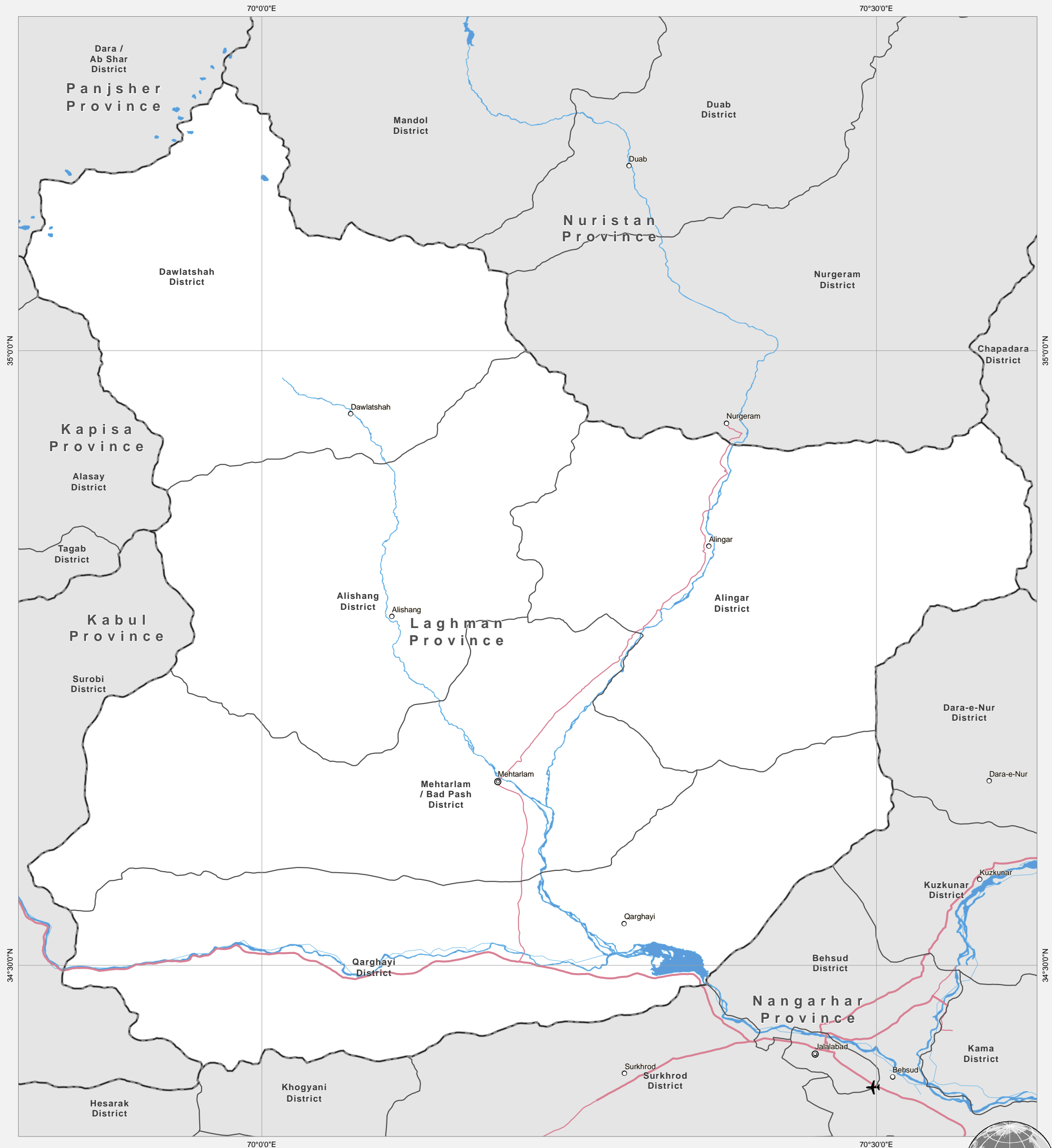
0 5 10 km

Disclaimers:
 The designations employed and the presentation of material on this map do not imply the expression of any opinion whatsoever on the part of the Secretariat of the United Nations concerning the legal status of any country, territory, city or area or of its authorities, or concerning the delimitation of its frontiers or boundaries.

Doc Name:
 Shigal Wa Sheltan_District_reference_map_dd_20140401_A3

Feedback: ocha.imu.afg@gmail.com
 Website: <http://afg.humanitarianresponse.info/>





Legend

- ⊕ Capital
- ⊙ Provincial Center
- District Center
- Administrative Boundaries
 - International
 - Province
 - District
- Transportation
 - Primary Road
 - Secondary Road
- ✈ Airport
- ✈ Airfield
- River/Stream
- River/Lake

Date Printed: 27 March 2014 01:34 PM

Data Source(s): AGCHO, CSO, AIMS, MISTI
 Schools - Ministry of Education
 Health Facilities - Ministry of Health

Projection/Datum: Geographic/WGS-84

0 20 Kms

Disclaimers:
 The designations employed and the presentation of material on this map do not imply the expression of any opinion whatsoever on the part of the Secretariat of the United Nations concerning the legal status of any country, territory, city or area or of its authorities, or concerning the delimitation of its frontiers or boundaries.

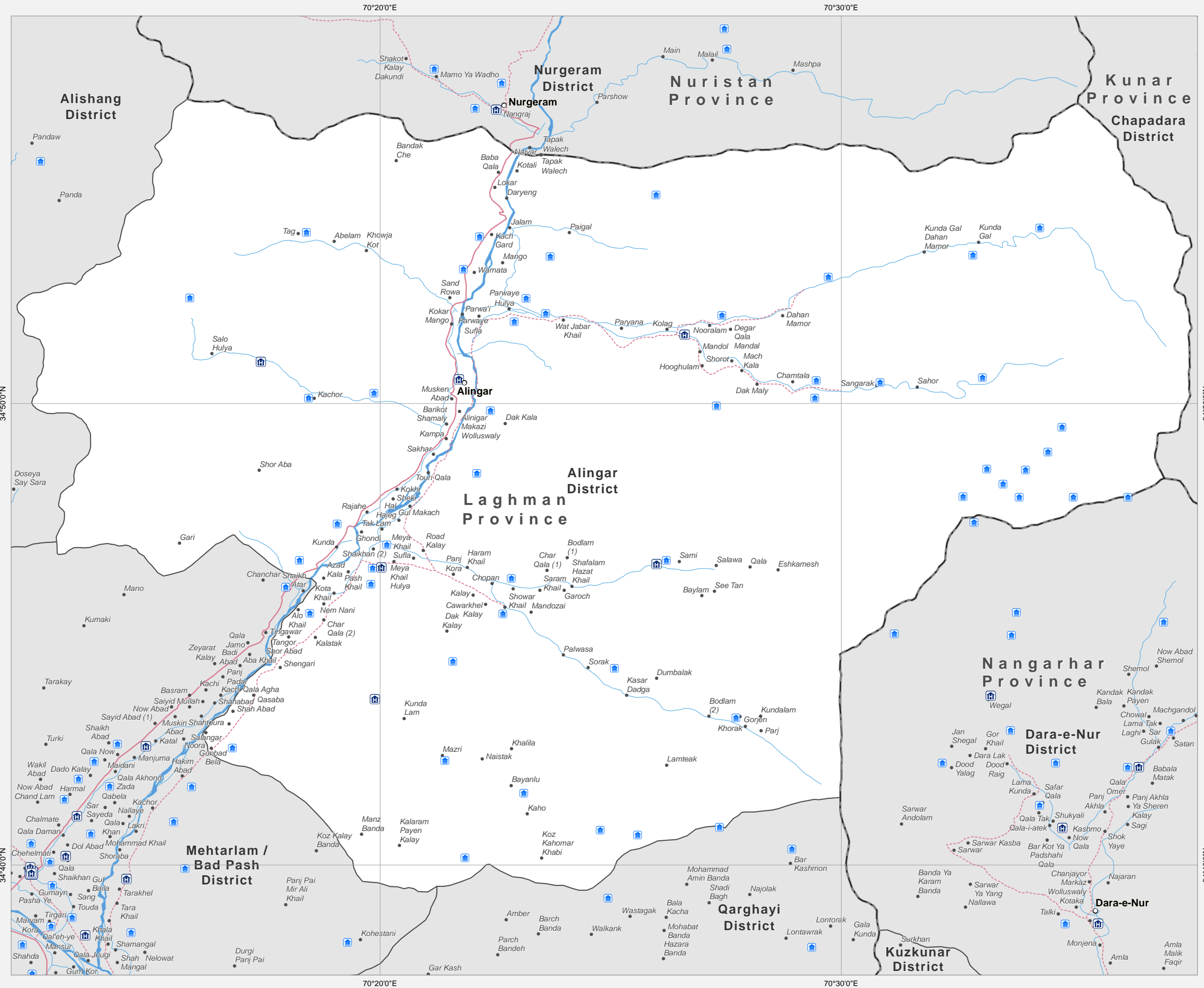
Doc Name:
 Laghman_Province_reference_map_dd_20140327_A3

Feedback: ocha.imu.afg@gmail.com



Laghman Province: Alingar District

Reference Map



Legend

- ⊕ Capital
- ⊙ Provincial Center
- District Center
- Village

Administrative Boundaries

- International
- Province
- District

Transportation

- Primary Road
- Secondary Road
- Other Road
- ✈ Airport
- ✈ Airfield
- River/Stream
- River/Lake
- H Hospital
- Other health facilities
- Schools

Date Printed: 01 April 2014 03:58 PM

Data Source(s): AGCHO, CSO, AIMS, MISTI
 Schools - Ministry of Education
 Health Facilities - Ministry of Health

Projection/Datum: Geographic/WGS-84

Disclaimers:
 The designations employed and the presentation of material on this map do not imply the expression of any opinion whatsoever on the part of the Secretariat of the United Nations concerning the legal status of any country, territory, city or area or of its authorities, or concerning the delimitation of its frontiers or boundaries.

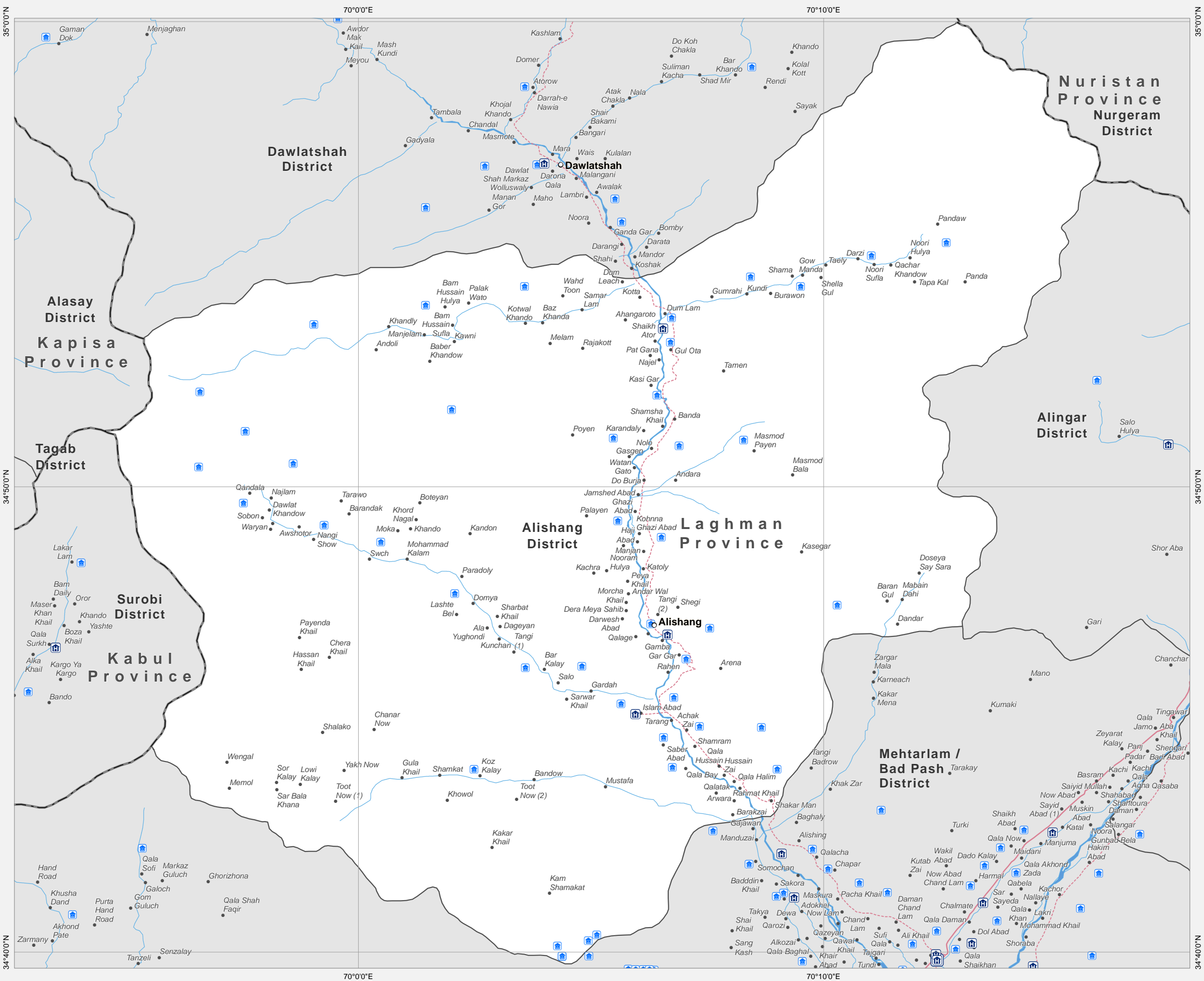
Doc Name:
 Alingar_District
 _reference_map_dd_20140401_A3_Landscape

Feedback: ocha.imu.afg@gmail.com
 Website: <http://afg.humanitarianresponse.info>



Laghman Province: Alishang District

Reference Map



Legend

- Capital
- Provincial Center
- District Center
- Village

Administrative Boundaries

- International
- Province
- District

Transportation

- Primary Road
- Secondary Road
- Other Road
- Airport
- Airfield
- River/Stream
- River/Lake


Health Facilities

- Hospital
- Other health facilities
- Schools

Date Printed: 01 April 2014 03:58 PM

Data Source(s): AGCHO, CSO, AIMS, MISTI
 Schools - Ministry of Education
 Health Facilities - Ministry of Health

Projection/Datum: Geographic/WGS-84



Disclaimers:
 The designations employed and the presentation of material on this map do not imply the expression of any opinion whatsoever on the part of the Secretariat of the United Nations concerning the legal status of any country, territory, city or area or of its authorities, or concerning the delimitation of its frontiers or boundaries.

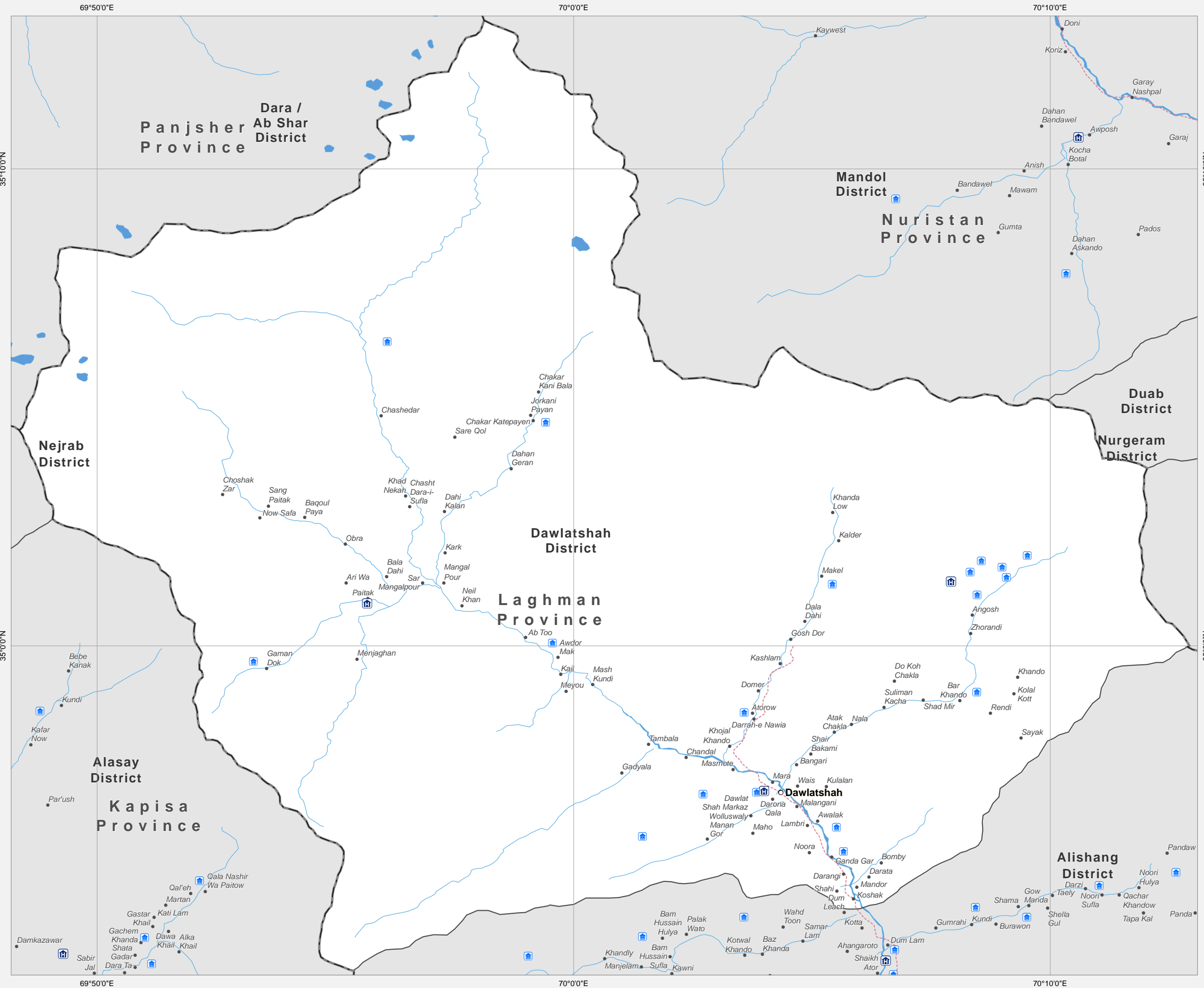
Doc Name:
 Alishang_District
 _reference_map_dd_20140401_A3_Landscape

Feedback: ocha.imu.afg@gmail.com
Website: <http://afg.humanitarianresponse.info>



Laghman Province: Dawlatshah District

Reference Map



Legend

- Capital
- Provincial Center
- District Center
- Village

Administrative Boundaries

- International
- Province
- District

Transportation

- Primary Road
- Secondary Road
- Other Road
- Airport
- Airfield
- River/Stream
- River/Lake
- Hospital
- Other health facilities
- Schools

Date Printed: 01 April 2014 03:58 PM

Data Source(s): AGCHO, CSO, AIMS, MISTI
 Schools - Ministry of Education
 Health Facilities - Ministry of Health

Projection/Datum: Geographic/WGS-84

0 5 km

Disclaimers:
 The designations employed and the presentation of material on this map do not imply the expression of any opinion whatsoever on the part of the Secretariat of the United Nations concerning the legal status of any country, territory, city or area or of its authorities, or concerning the delimitation of its frontiers or boundaries.

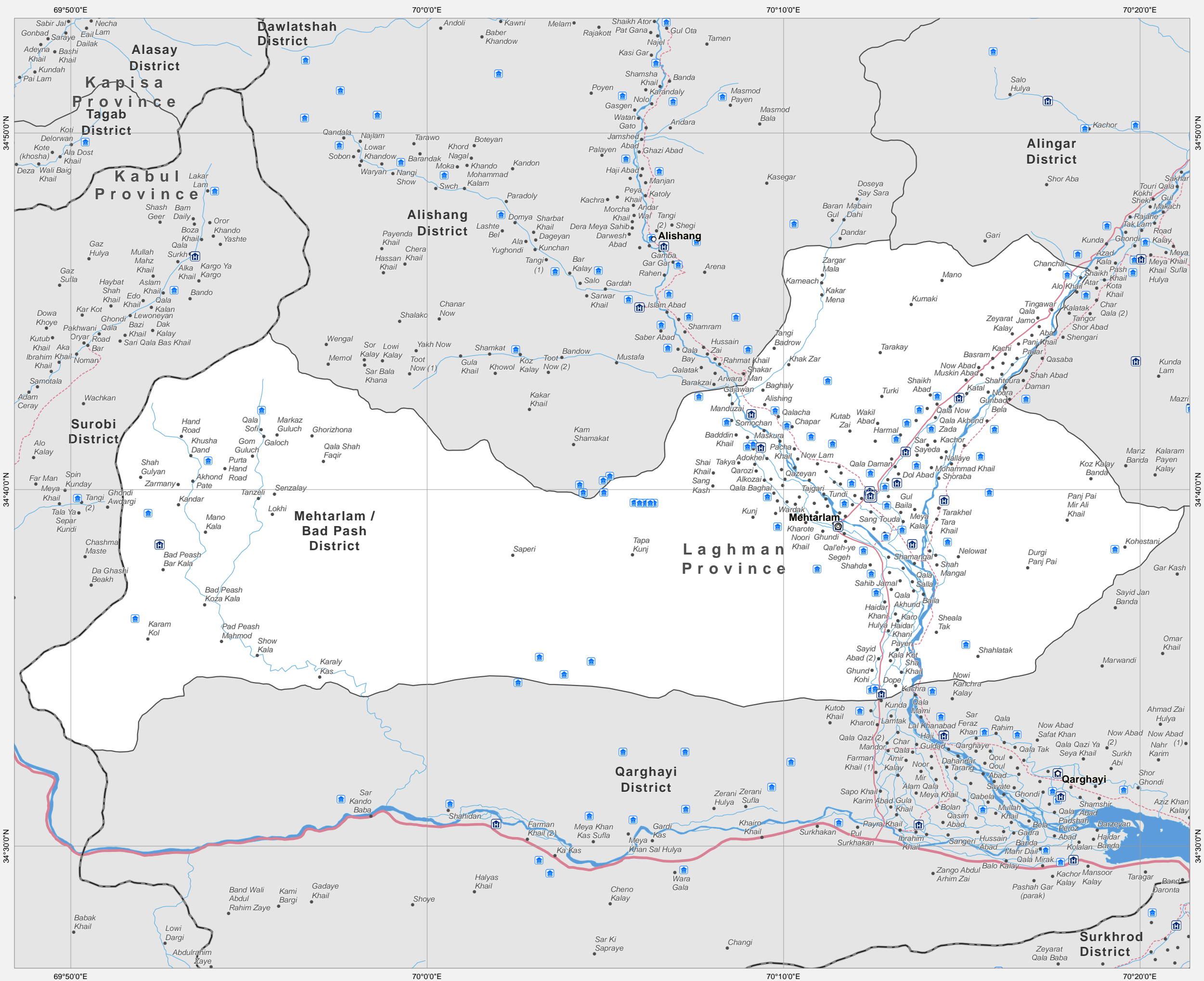
Doc Name:
 Dawlatshah_District
 _reference_map_dd_20140401_A3_Landscape

Feedback: ocha.imu.afg@gmail.com
 Website: <http://afg.humanitarianresponse.info>



Laghman Province: Mehtarlam / Bad Pash District

Reference Map




- Legend**
- Capital
 - Provincial Center
 - District Center
 - Village
- Administrative Boundaries**
- International
 - Province
 - District
- Transportation**
- Primary Road
 - Secondary Road
 - Other Road
 - Airport
 - Airfield
 - River/Stream
 - River/Lake
 - Hospital
 - Other health facilities
 - Schools

Date Printed: 01 April 2014 03:59 PM

Data Source(s): AGCHO, CSO, AIMS, MISTI
 Schools - Ministry of Education
 Health Facilities - Ministry of Health

Projection/Datum: Geographic/WGS-84



Disclaimers:
 The designations employed and the presentation of material on this map do not imply the expression of any opinion whatsoever on the part of the Secretariat of the United Nations concerning the legal status of any country, territory, city or area or of its authorities, or concerning the delimitation of its frontiers or boundaries.

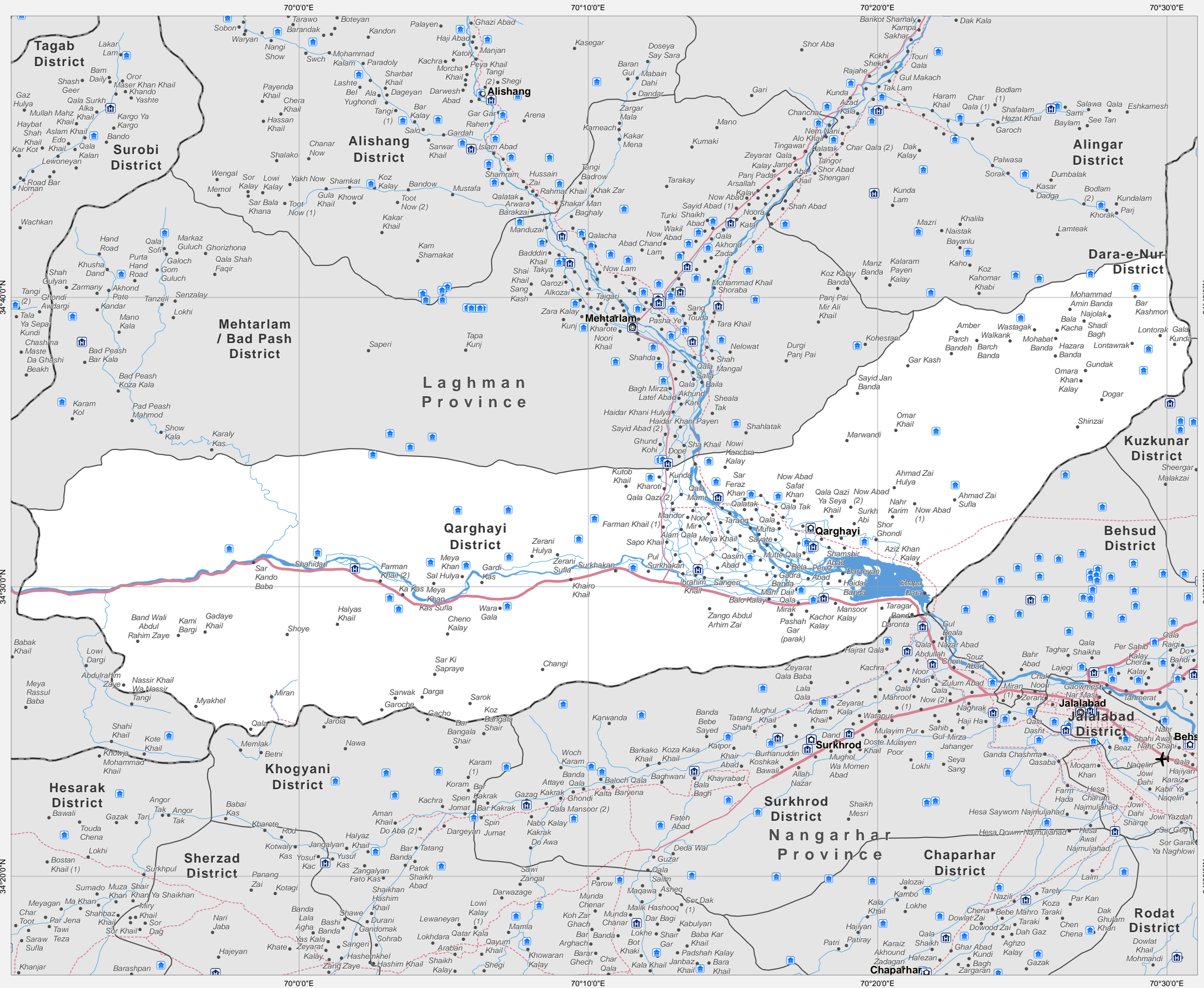
Doc Name:
 Mehtarlam / Bad Pash_District
 _reference_map_dd_20140401_A3_Landscape

Feedback: ocha.imu.afg@gmail.com
Website: http://afg.humanitarianresponse.info



Laghman Province: Qarghayi District

Reference Map



Legend

- Capital
- Provincial Center
- District Center
- Village

Administrative Boundaries

- International
- Province
- District

Transportation

- Primary Road
- Secondary Road
- Other Road
- Airport
- Airfield
- River/Stream
- River/Lake
- Hospital
- Other health facilities
- Schools

Date Printed: 01 April 2014 03:59 PM

Data Source(s): AGCHO, CSO, AIMS, MISTI
 Schools - Ministry of Education
 Health Facilities - Ministry of Health

Projection/Datum: Geographic/WGS-84

Disclaimers:
 The designations employed and the presentation of material on this map do not imply the expression of any opinion whatsoever on the part of the Secretariat of the United Nations concerning the legal status of any country, territory, city or area or of its authorities, or concerning the delimitation of its frontiers or boundaries.

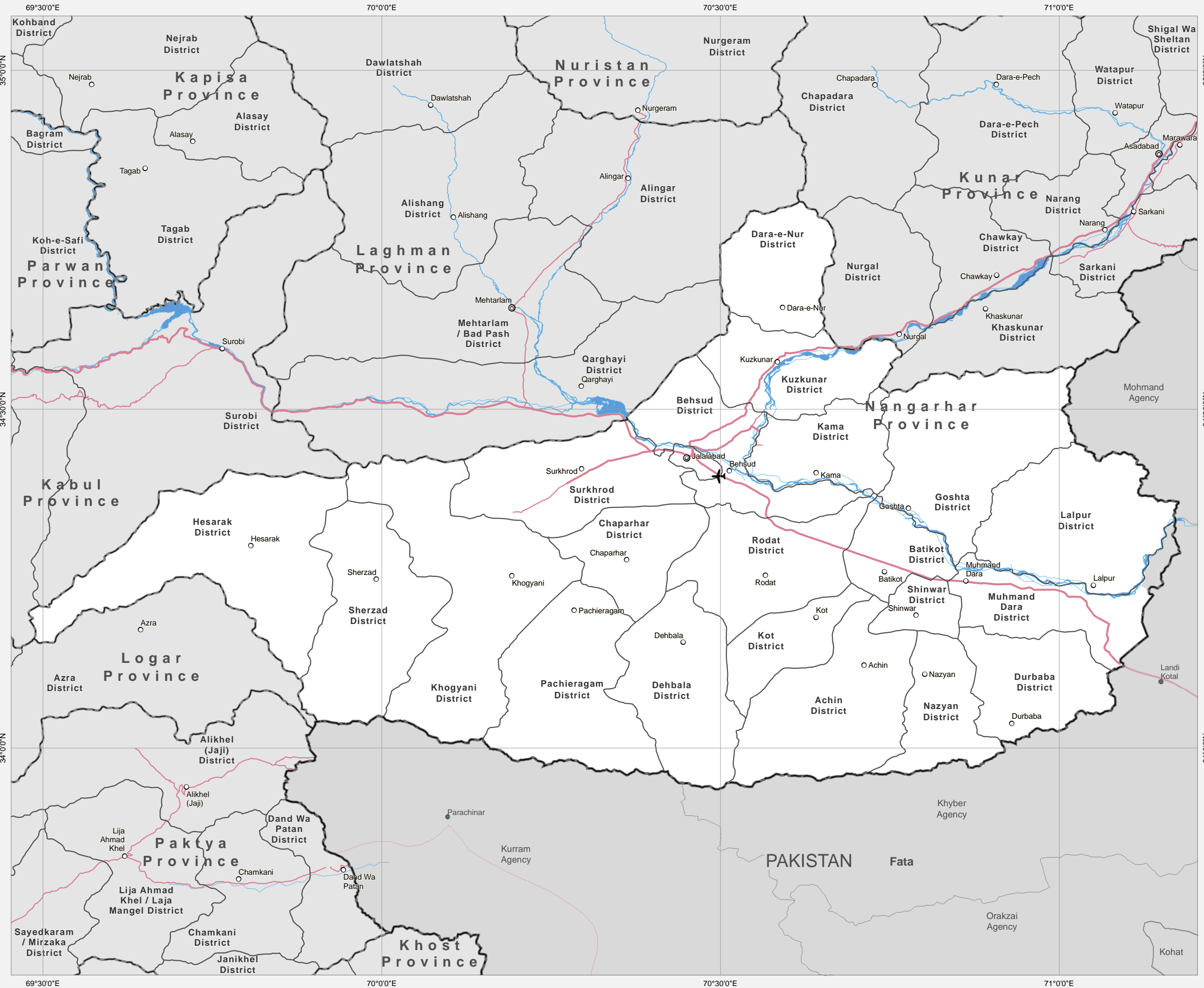
Doc Name:
 Qarghayi_District
 _reference_map_dd_20140401_A3_Landscape

Feedback: ocha.imu.afg@gmail.com
 Website: <http://afg.humanitarianresponse.info>



AFGHANISTAN: Nangarhar Province

Reference Map



Legend

- ⊙ Capital
- ⊙ Provincial Center
- District Center

Administrative Boundaries

- ▬ International
- ▬ Province
- ▬ District

Transportation

- Primary Road
- Secondary Road
- ✈ Airport
- ✈ Airfield
- River/Stream
- River/Lake

Date Printed: 30 March 2014 08:40 AM

Data Source(s): AGCHO, CSO, AIMS, MISTI
 Schools - Ministry of Education
 Health Facilities - Ministry of Health

Projection/Datum: Geographic/WGS-84

0 20 40 Kms

Disclaimers:
 The designations employed and the presentation of material on this map do not imply the expression of any opinion whatsoever on the part of the Secretariat of the United Nations concerning the legal status of any country, territory, city or area or of its authorities, or concerning the delimitation of its frontiers or boundaries.

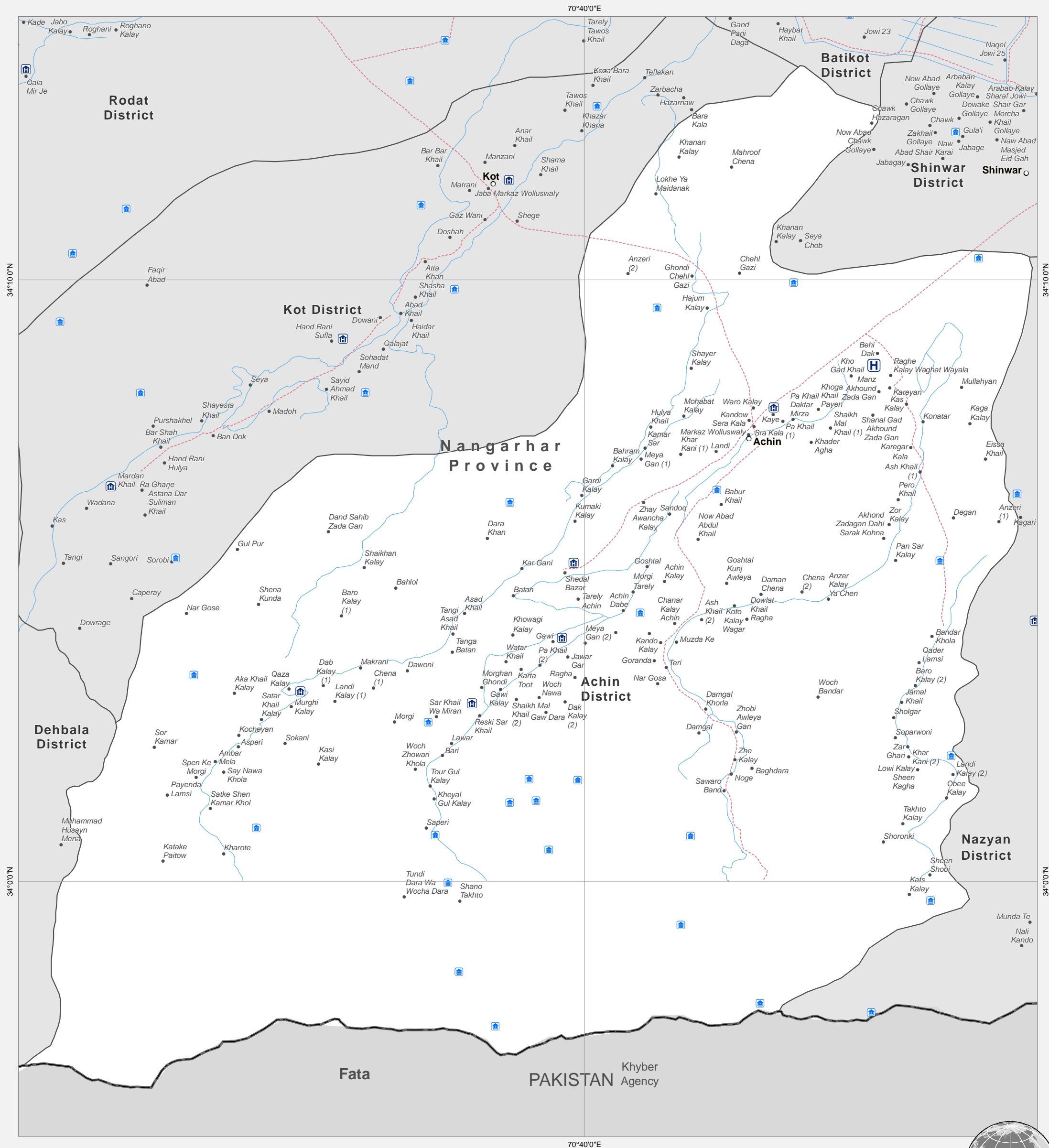
Doc Name:
 Nangarhar_province_reference_map_dd_20140330_A3

Feedback: ocha.imu.afg@gmail.com
 Website: <http://afg.humanitarianresponse.info/>



Nangarhar Province: Achin District

Reference Map



Legend

- ⊕ Capital
- ⊙ Provincial Center
- District Center
- Village
- ✈ Airport
- ✈ Airfield
- ~ River/Stream
- ~ River/Lake
- H Hospital
- Other health facilities
- Schools

Administrative Boundaries

- International
- Province
- District

Transportation

- Primary Road
- Secondary Road
- Other Road

Date Printed: 01 April 2014 11:14 AM

Data Source(s): AGCHO, CSO, AIMS, MISTI
 Schools - Ministry of Education
 Health Facilities - Ministry of Health

Projection/Datum: Geographic/WGS-84

0 5 km

Disclaimers:
 The designations employed and the presentation of material on this map do not imply the expression of any opinion whatsoever on the part of the Secretariat of the United Nations concerning the legal status of any country, territory, city or area or of its authorities, or concerning the delimitation of its frontiers or boundaries.

Doc Name:
 Achin_District_reference_map_dd_20140401_A3

Feedback: ocha.imu.afg@gmail.com
 Website: <http://afg.humanitarianresponse.info/>

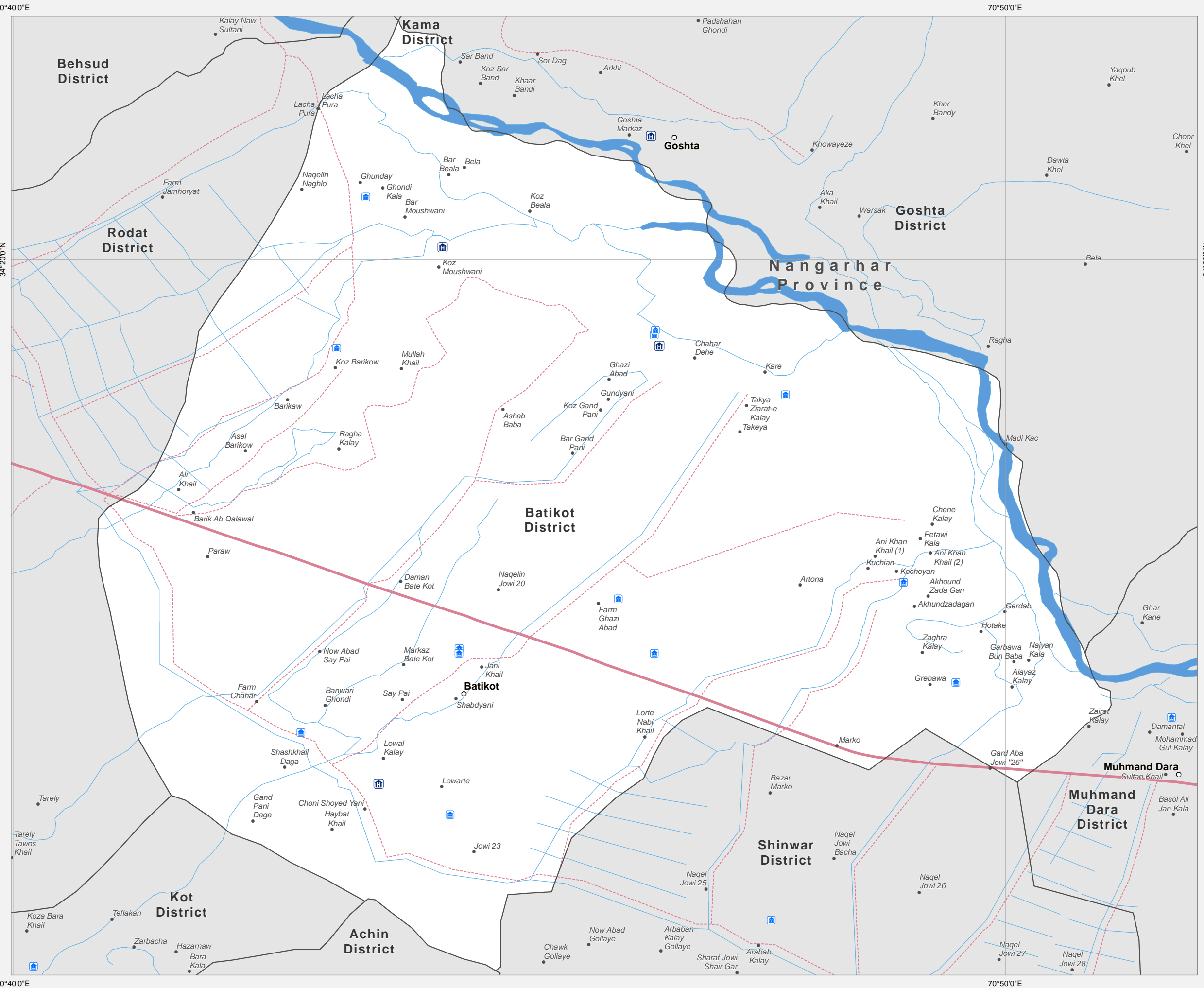
UZBEKISTAN
 TURKMENISTAN
 TAJIKISTAN
 JAMMU AND KASHMIR
 PAKISTAN
 INDIA

Kabul

200 km

Nangarhar Province: Batikot District

Reference Map



Legend

- Capital
- Provincial Center
- District Center
- Village

Administrative Boundaries

- International
- Province
- District

Transportation

- Primary Road
- Secondary Road
- Other Road
- Airport
- Airfield
- River/Stream
- River/Lake
- Hospital
- Other health facilities
- Schools

Date Printed: 01 April 2014 03:59 PM

Data Source(s): AGCHO, CSO, AIMS, MISTI
 Schools - Ministry of Education
 Health Facilities - Ministry of Health

Projection/Datum: Geographic/WGS-84

Disclaimers:
 The designations employed and the presentation of material on this map do not imply the expression of any opinion whatsoever on the part of the Secretariat of the United Nations concerning the legal status of any country, territory, city or area or of its authorities, or concerning the delimitation of its frontiers or boundaries.

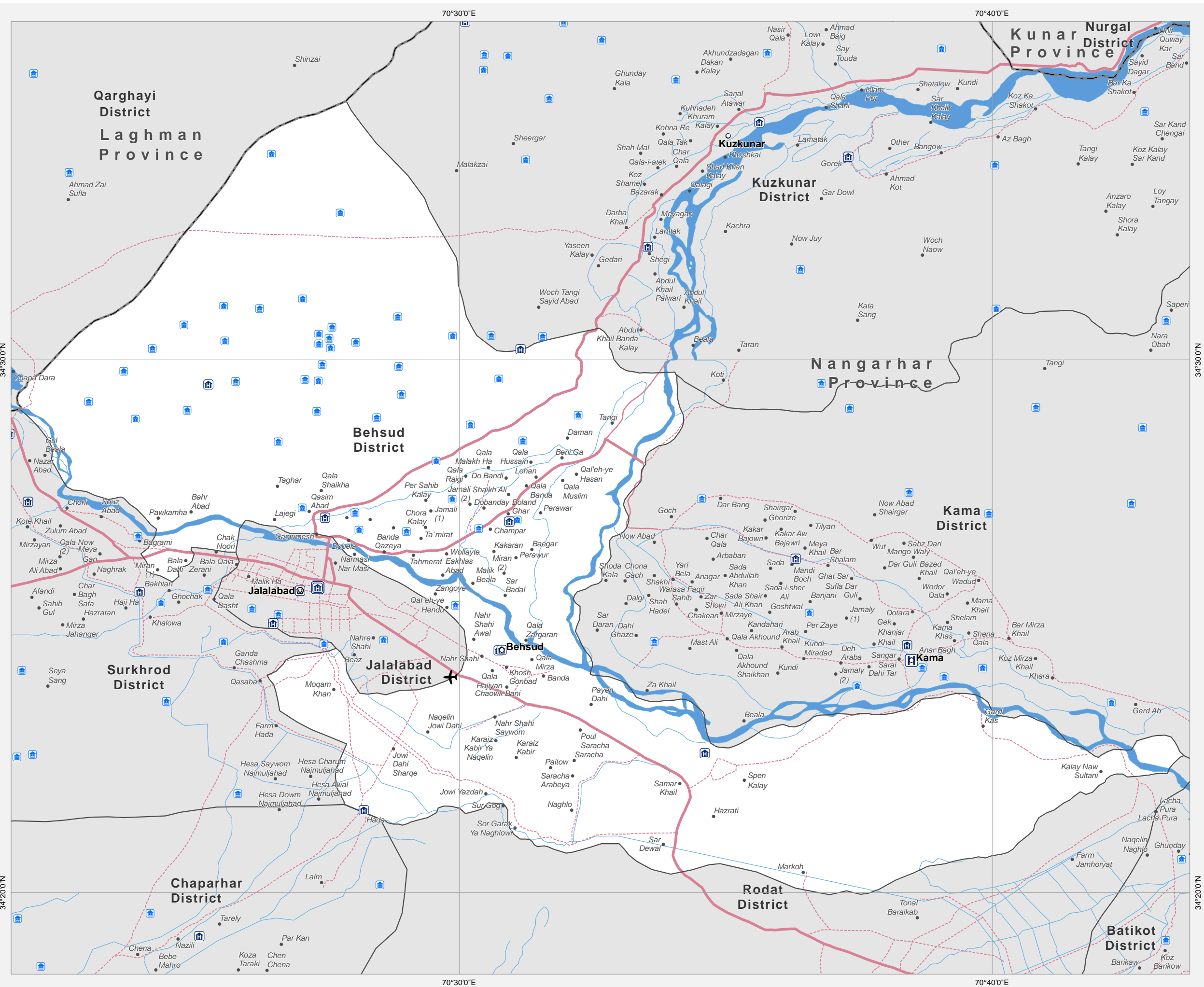
Doc Name:
 Batikot_District
 _reference_map_dd_20140401_A3_Landscape

Feedback: ocha.imu.afg@gmail.com
 Website: <http://afg.humanitarianresponse.info>



Nangarhar Province: Behsud District

Reference Map



Legend

- Capital
- Provincial Center
- District Center
- Village

Administrative Boundaries

- International
- Province
- District

Transportation

- Primary Road
- Secondary Road
- Other Road
- Airport
- Airfield
- River/Stream
- River/Lake
- Hospital
- Other health facilities
- Schools

Date Printed: 01 April 2014 03:59 PM

Data Source(s): AGCHO, CSO, AIMS, MISTI
 Schools - Ministry of Education
 Health Facilities - Ministry of Health

Projection/Datum: Geographic/WGS-84

0 5 km

Disclaimers:
 The designations employed and the presentation of material on this map do not imply the expression of any opinion whatsoever on the part of the Secretariat of the United Nations concerning the legal status of any country, territory, city or area or of its authorities, or concerning the delimitation of its frontiers or boundaries.

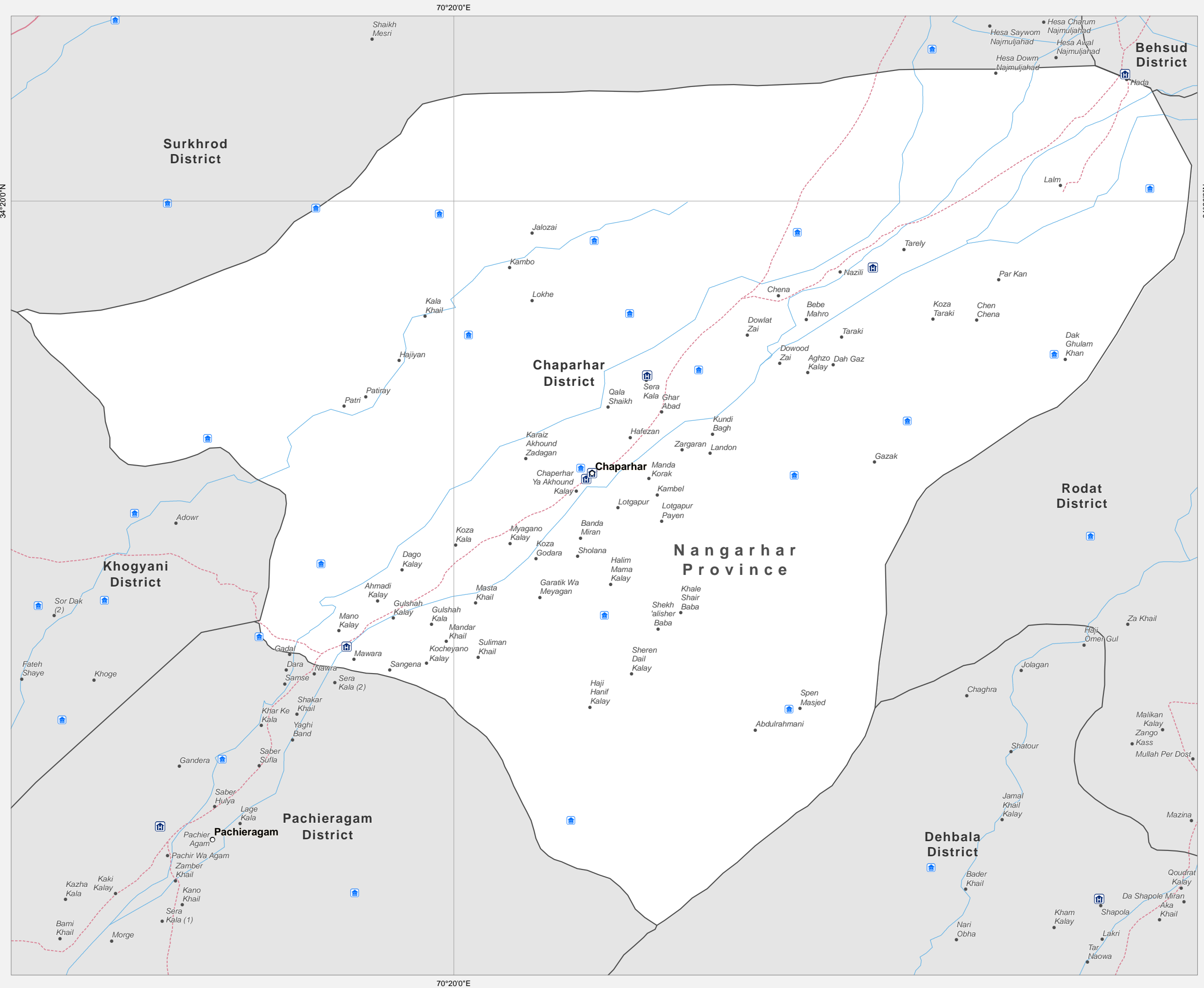
Doc Name:
 Behsud_District
 _reference_map_dd_20140401_A3_Landscape

Feedback: ocha.imu.afg@gmail.com
 Website: <http://afg.humanitarianresponse.info>



Nangarhar Province: Chaparhar District

Reference Map



Legend

- Capital
- Provincial Center
- District Center
- Village

Administrative Boundaries

- International
- Province
- District

Transportation

- Primary Road
- Secondary Road
- Other Road
- Airport
- Airfield
- River/Stream
- River/Lake
- Hospital
- Other health facilities
- Schools

Date Printed: 01 April 2014 03:59 PM

Data Source(s): AGCHO, CSO, AIMS, MISTI
 Schools - Ministry of Education
 Health Facilities - Ministry of Health

Projection/Datum: Geographic/WGS-84

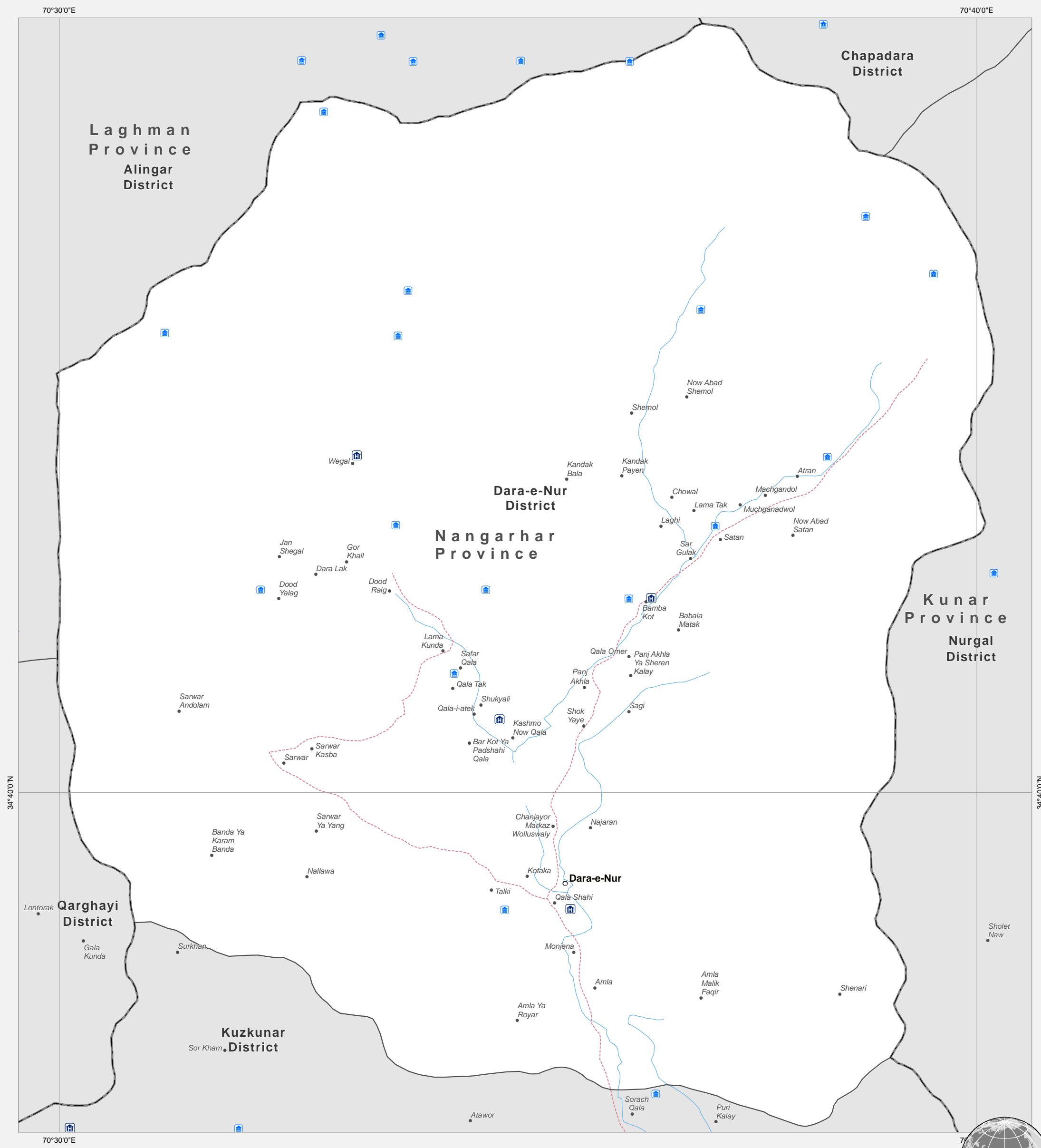
0 5 km

Disclaimers:
 The designations employed and the presentation of material on this map do not imply the expression of any opinion whatsoever on the part of the Secretariat of the United Nations concerning the legal status of any country, territory, city or area or of its authorities, or concerning the delimitation of its frontiers or boundaries.

Doc Name:
 Chaparhar_District
 _reference_map_dd_20140401_A3_Landscape

Feedback: ocha.imu.afg@gmail.com
 Website: <http://afg.humanitarianresponse.info>





Legend

- ⊛ Capital
- ⊙ Provincial Center
- District Center
- Village
- ✈ Airport
- ✈ Airfield
- ~ River/Stream
- ~ River/Lake
- H Hospital
- Other health facilities
- Schools

Administrative Boundaries

- International
- Province
- District

Transportation

- Primary Road
- Secondary Road
- Other Road

Date Printed: 01 April 2014 11:14 AM

Data Source(s): AGCHO, CSO, AIMS, MISTI
 Schools - Ministry of Education
 Health Facilities - Ministry of Health

Projection/Datum: Geographic/WGS-84

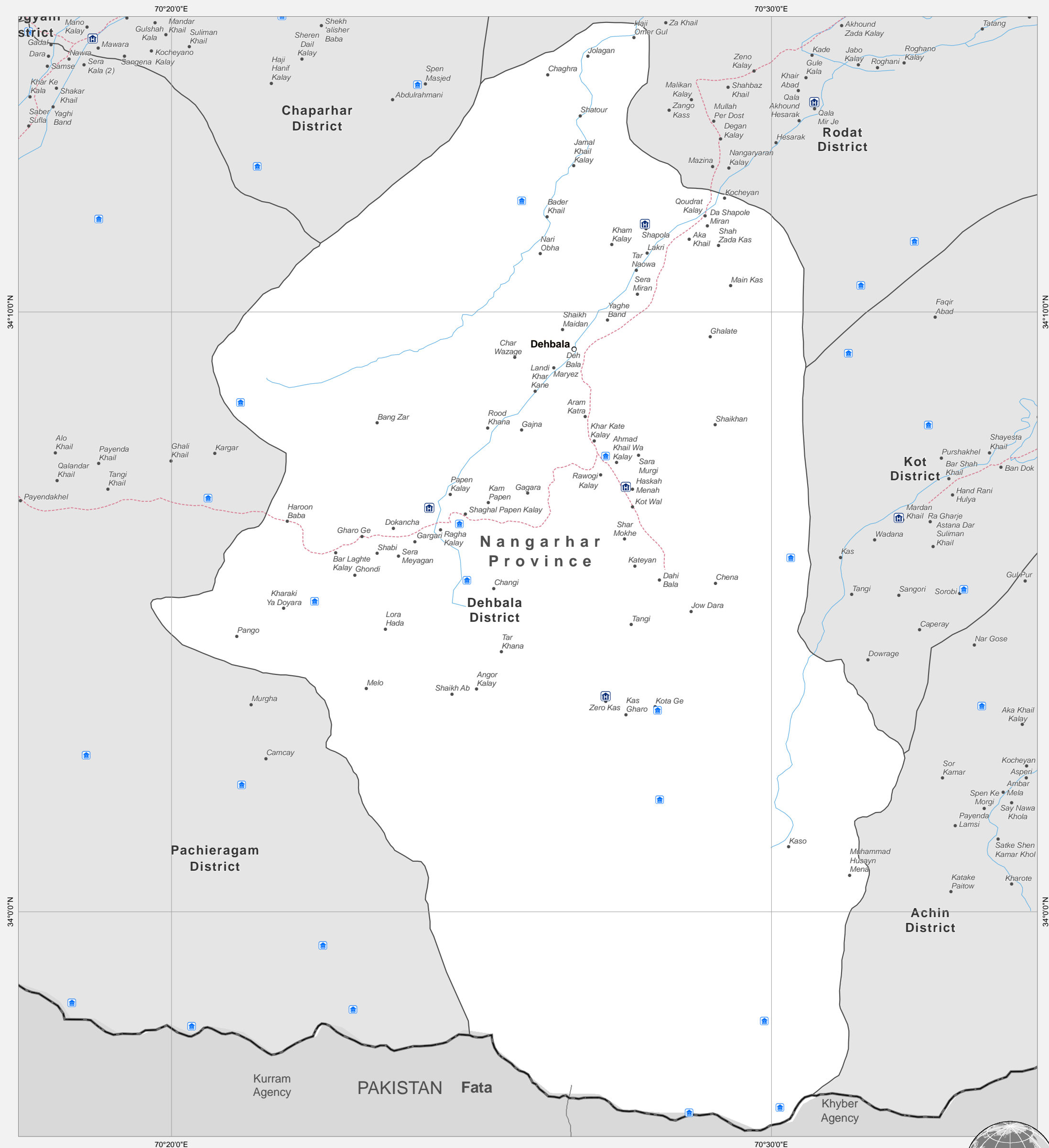
0 5 km

Disclaimers:
 The designations employed and the presentation of material on this map do not imply the expression of any opinion whatsoever on the part of the Secretariat of the United Nations concerning the legal status of any country, territory, city or area or of its authorities, or concerning the delimitation of its frontiers or boundaries.

Doc Name:
 Dara-e-Nur_District_reference_map_dd_20140401_A3

Feedback: ocha.imu.afg@gmail.com
 Website: <http://afg.humanitarianresponse.info/>

Nangarhar Province: Dehbala District Reference Map



Legend

- ⊕ Capital
- ⊙ Provincial Center
- District Center
- Village
- ✈ Airport
- ✈ Airfield
- ~ River/Stream
- ~ River/Lake
- H Hospital
- Other health facilities
- Schools

Administrative Boundaries

- International
- Province
- District

Transportation

- Primary Road
- Secondary Road
- Other Road

Date Printed: 01 April 2014 11:14 AM

Data Source(s): AGCHO, CSO, AIMS, MISTI
 Schools - Ministry of Education
 Health Facilities - Ministry of Health

Projection/Datum: Geographic/WGS-84

0 5 km

Disclaimers:
 The designations employed and the presentation of material on this map do not imply the expression of any opinion whatsoever on the part of the Secretariat of the United Nations concerning the legal status of any country, territory, city or area or of its authorities, or concerning the delimitation of its frontiers or boundaries.

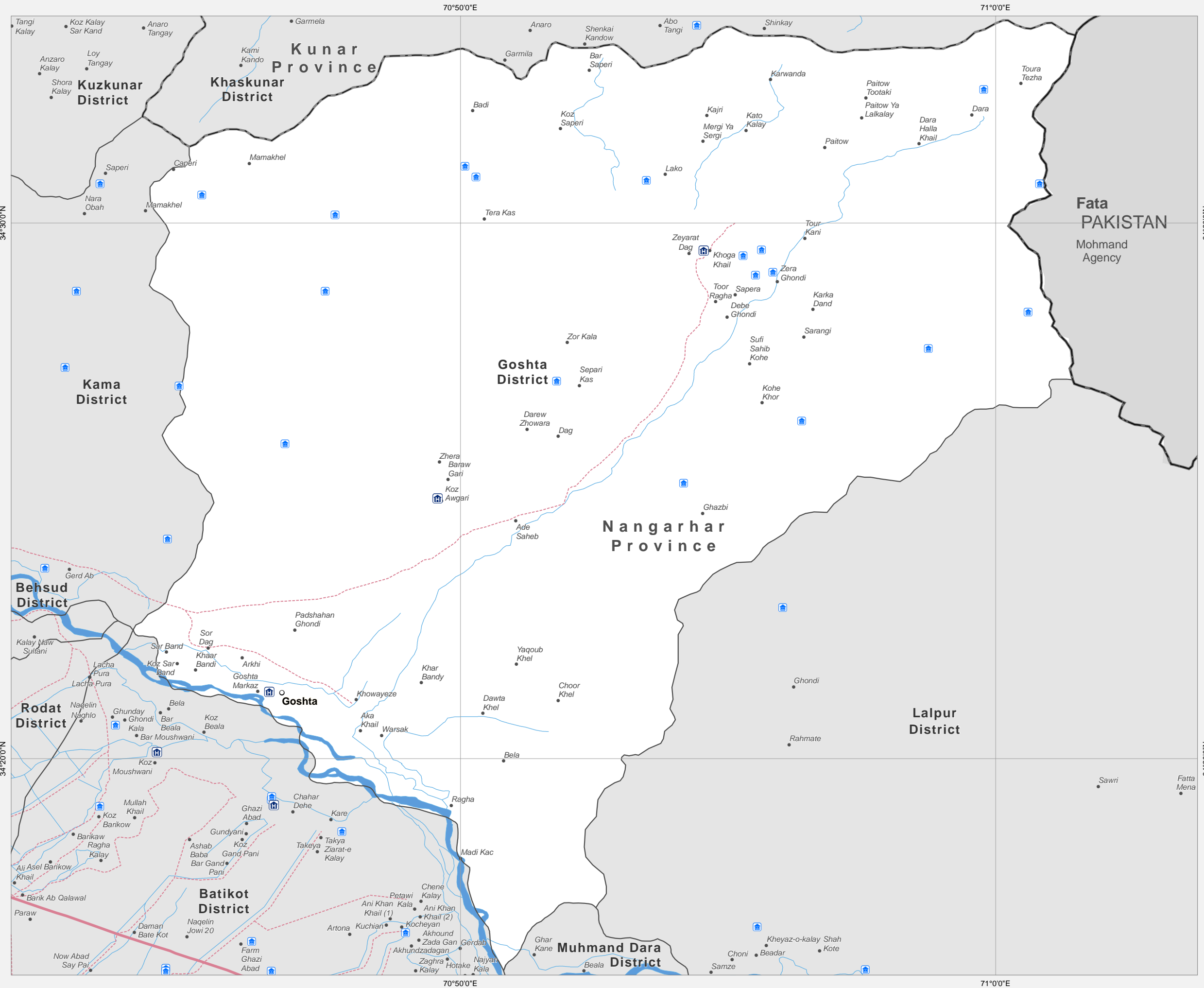
Doc Name:
 Dehbala_District_reference_map_dd_20140401_A3

Feedback: ocha.imu.afg@gmail.com
 Website: <http://afg.humanitarianresponse.info/>



Nangarhar Province: Goshta District

Reference Map



Legend

- Capital
- Provincial Center
- District Center
- Village

Administrative Boundaries

- International
- Province
- District

Transportation

- Primary Road
- Secondary Road
- Other Road
- Airport
- Airfield
- River/Stream
- River/Lake
- Hospital
- Other health facilities
- Schools

Date Printed: 01 April 2014 03:59 PM

Data Source(s): AGCHO, CSO, AIMS, MISTI
 Schools - Ministry of Education
 Health Facilities - Ministry of Health

Projection/Datum: Geographic/WGS-84

0 5 km

Disclaimers:
 The designations employed and the presentation of material on this map do not imply the expression of any opinion whatsoever on the part of the Secretariat of the United Nations concerning the legal status of any country, territory, city or area or of its authorities, or concerning the delimitation of its frontiers or boundaries.

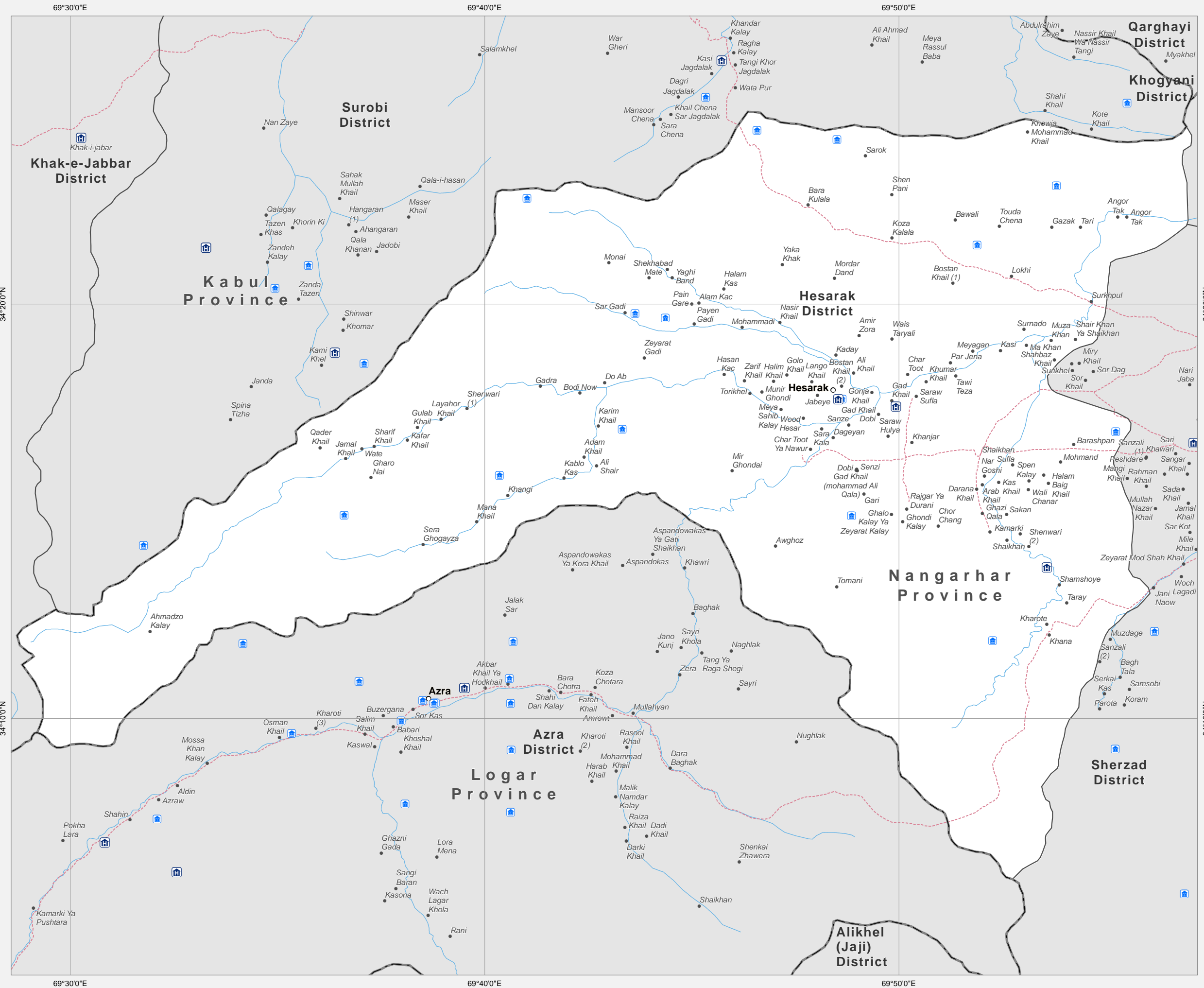
Doc Name:
 Goshta_District
 _reference_map_dd_20140401_A3_Landscape

Feedback: ocha.imu.afg@gmail.com
 Website: <http://afg.humanitarianresponse.info>



Nangarhar Province: Hesarak District

Reference Map



Legend

- Capital
- Provincial Center
- District Center
- Village

Administrative Boundaries

- International
- Province
- District


Transportation

- Primary Road
- Secondary Road
- Other Road
- Airport
- Airfield
- River/Stream
- River/Lake
- Hospital
- Other health facilities
- Schools

Date Printed: 01 April 2014 03:59 PM

Data Source(s): AGCHO, CSO, AIMS, MISTI
 Schools - Ministry of Education
 Health Facilities - Ministry of Health

Projection/Datum: Geographic/WGS-84



Disclaimers:
 The designations employed and the presentation of material on this map do not imply the expression of any opinion whatsoever on the part of the Secretariat of the United Nations concerning the legal status of any country, territory, city or area or of its authorities, or concerning the delimitation of its frontiers or boundaries.

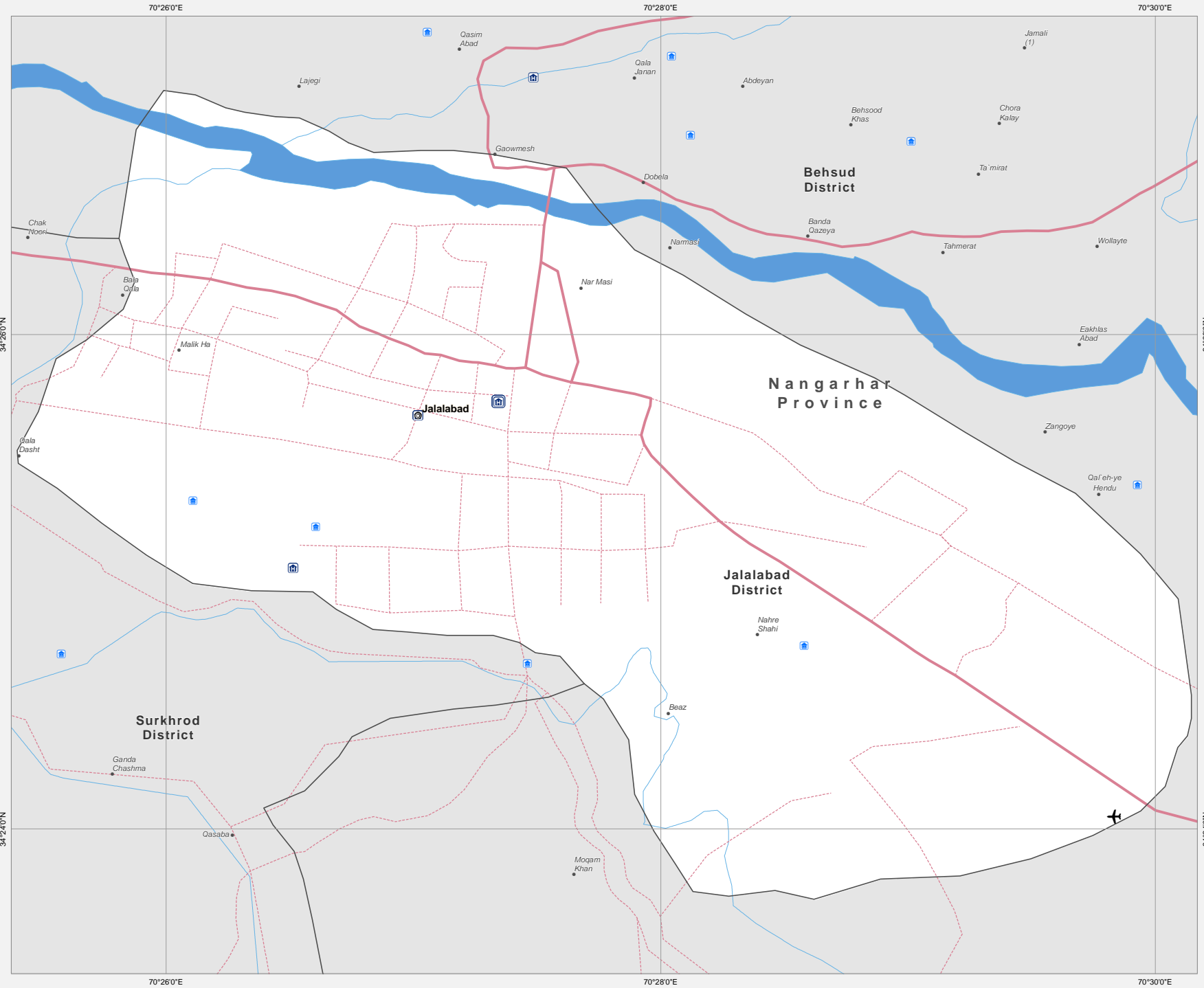
Doc Name:
 Hesarak_District
 _reference_map_dd_20140401_A3_Landscape

Feedback: ocha.imu.afg@gmail.com
 Website: <http://afg.humanitarianresponse.info>



Nangarhar Province: Jalalabad District

Reference Map



Legend

- ⊙ Capital
- ⊙ Provincial Center
- District Center
- Village

Administrative Boundaries

- International
- Province
- District

Transportation

- Primary Road
- Secondary Road
- Other Road
- ✈ Airport
- ✈ Airfield
- River/Stream
- River/Lake
- H Hospital
- Other health facilities
- Schools

Date Printed: 02 April 2014 02:54 PM

Data Source(s): AGCHO, CSO, AIMS, MISTI
 Schools - Ministry of Education
 Health Facilities - Ministry of Health

Projection/Datum: Geographic/WGS-84

0 1 km

Disclaimers:
 The designations employed and the presentation of material on this map do not imply the expression of any opinion whatsoever on the part of the Secretariat of the United Nations concerning the legal status of any country, territory, city or area or of its authorities, or concerning the delimitation of its frontiers or boundaries.

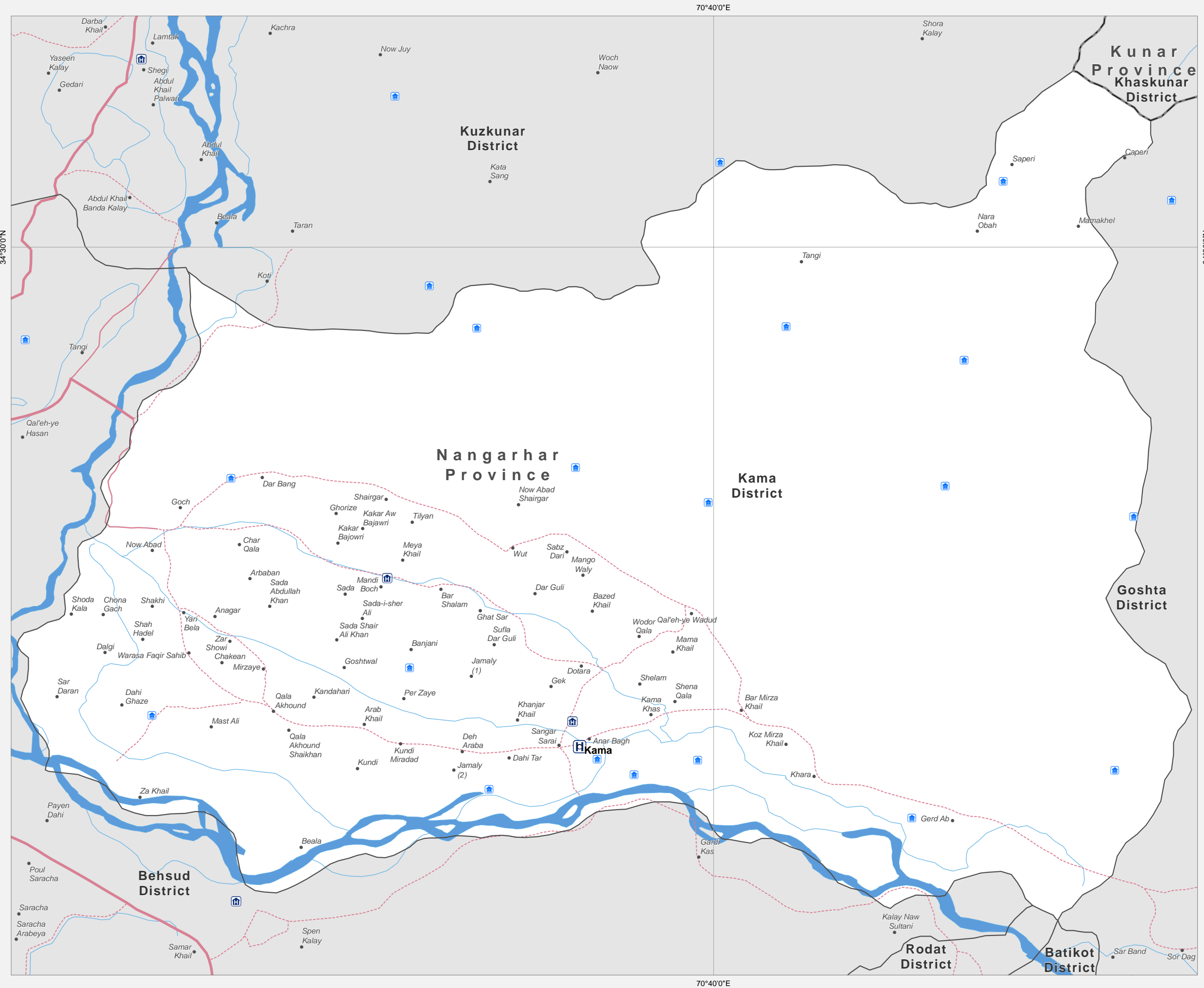
Doc Name:
 Jalalabad_District
 _reference_map_dd_20140402_A3_Landscape

Feedback: ocha.imu.afg@gmail.com
 Website: <http://afg.humanitarianresponse.info>



Nangarhar Province: Kama District

Reference Map



Legend

- ⊕ Capital
- ⊙ Provincial Center
- District Center
- Village

Administrative Boundaries

- International
- Province
- District

Transportation

- Primary Road
- Secondary Road
- - - Other Road
- ✈ Airport
- ✈ Airfield
- River/Stream
- River/Lake
- H Hospital
- Other health facilities
- Schools

Date Printed: 01 April 2014 04:00 PM

Data Source(s): AGCHO, CSO, AIMS, MISTI
 Schools - Ministry of Education
 Health Facilities - Ministry of Health

Projection/Datum: Geographic/WGS-84

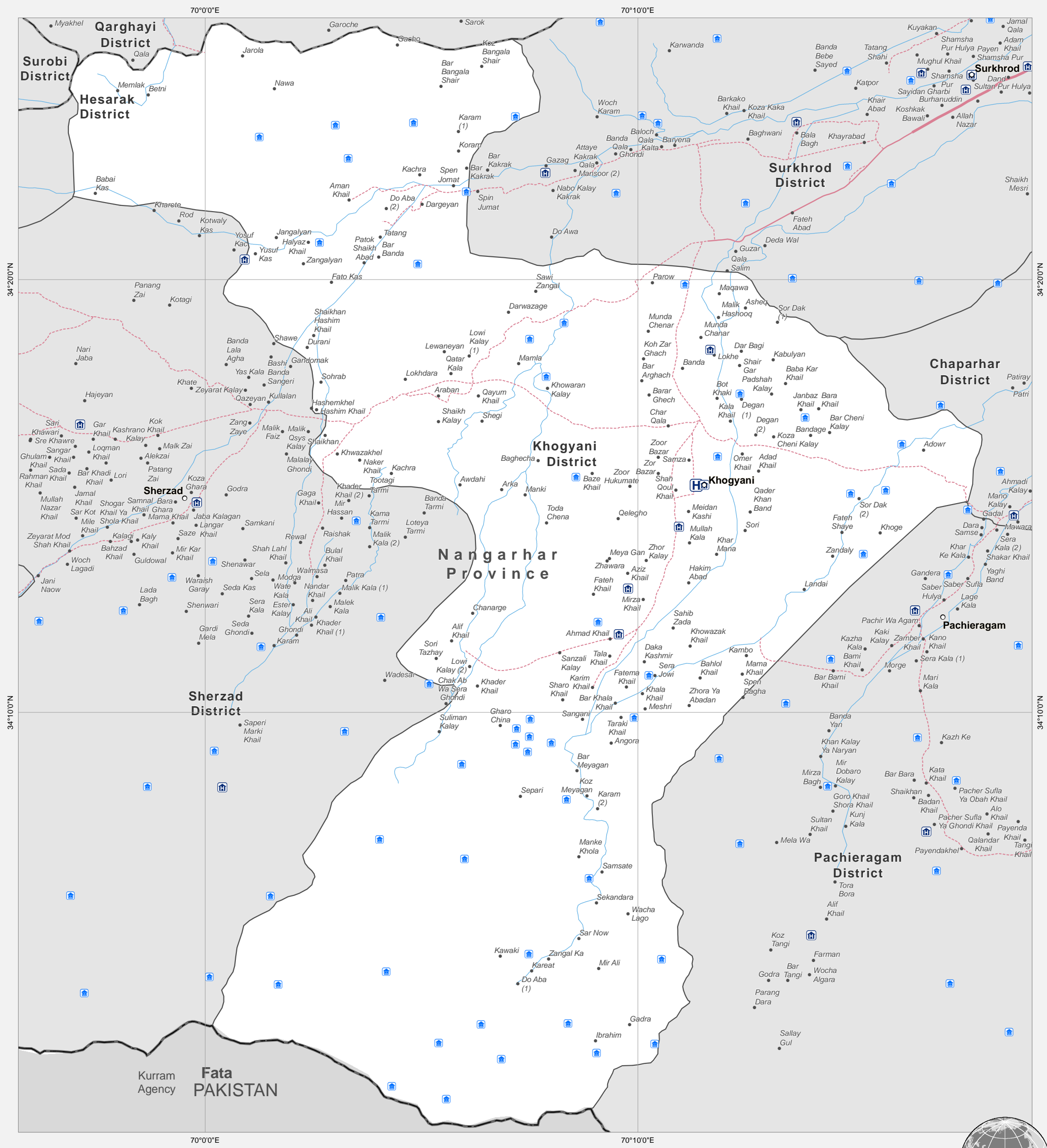
0 5 km

Disclaimers:
 The designations employed and the presentation of material on this map do not imply the expression of any opinion whatsoever on the part of the Secretariat of the United Nations concerning the legal status of any country, territory, city or area or of its authorities, or concerning the delimitation of its frontiers or boundaries.

Doc Name:
 Kama_District
 _reference_map_dd_20140401_A3_Landscape

Feedback: ocha.imu.afg@gmail.com
 Website: <http://afg.humanitarianresponse.info>





Legend

★ Capital	✈ Airport
⊙ Provincial Center	✈ Airfield
○ District Center	~ River/Stream
• Village	~ River/Lake

Administrative Boundaries

— International	H Hospital
— Province	⊠ Other health facilities
— District	⊠ Schools

Transportation

— Primary Road
— Secondary Road
— Other Road

Date Printed: 01 April 2014 11:14 AM

Data Source(s): AGCHO, CSO, AIMS, MISTI
 Schools - Ministry of Education
 Health Facilities - Ministry of Health

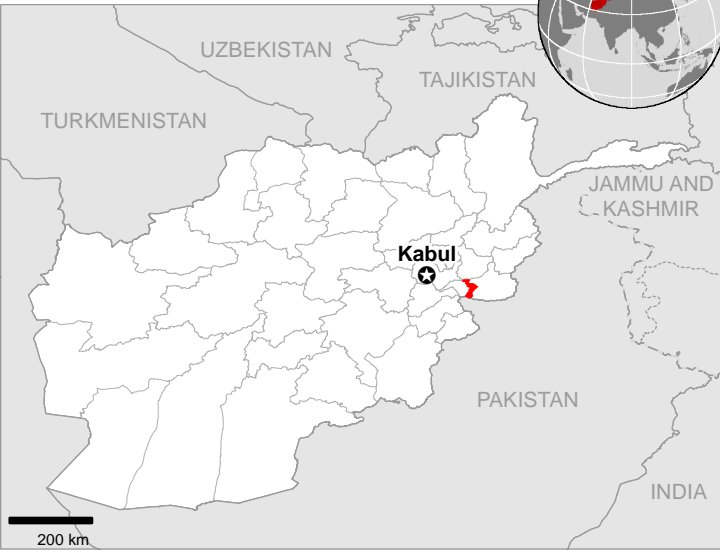
Projection/Datum: Geographic/WGS-84

0 5 10 km

Disclaimers:
 The designations employed and the presentation of material on this map do not imply the expression of any opinion whatsoever on the part of the Secretariat of the United Nations concerning the legal status of any country, territory, city or area or of its authorities, or concerning the delimitation of its frontiers or boundaries.

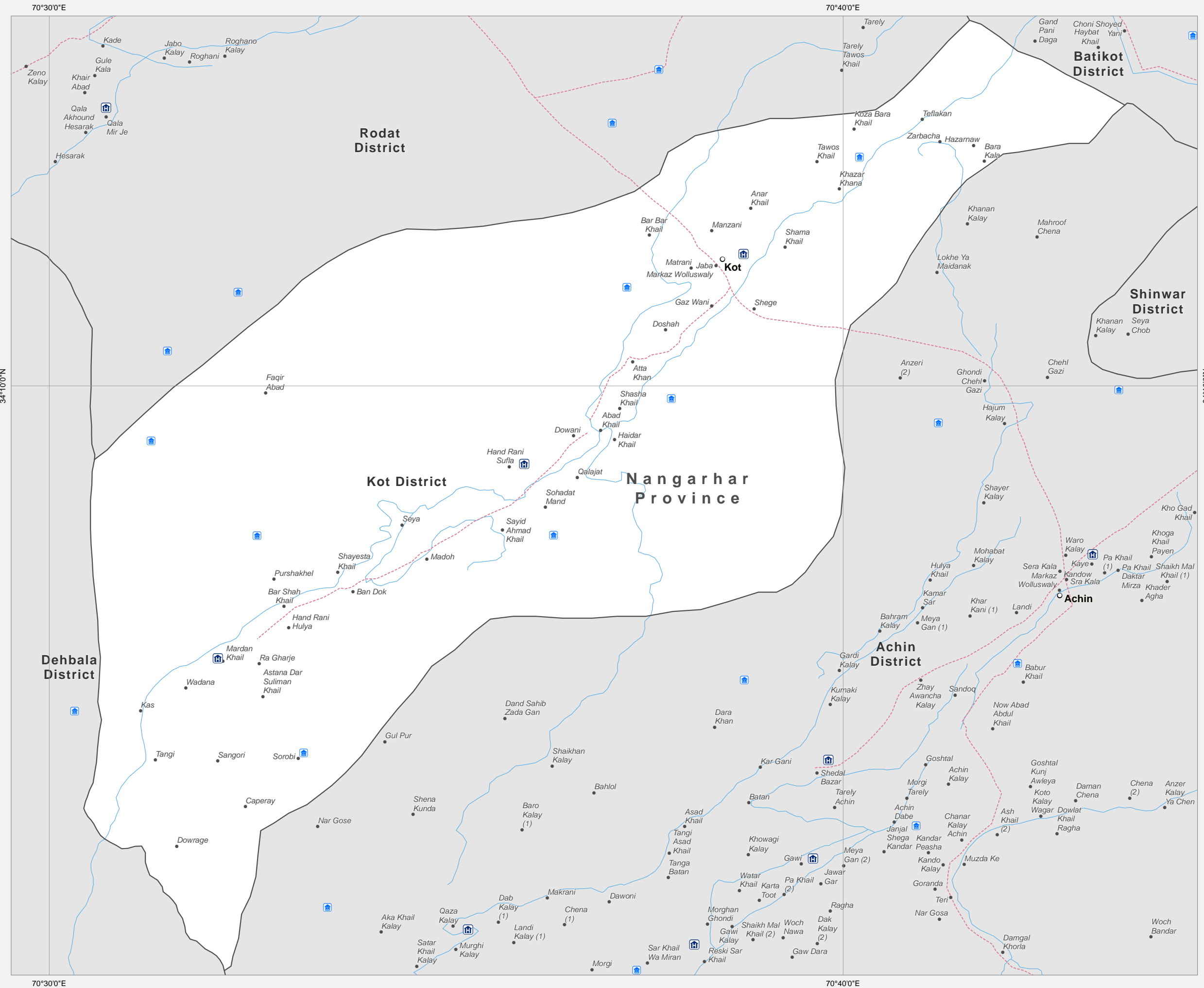
Doc Name:
 Khogyani_District_reference_map_dd_20140401_A3

Feedback: ocha.imu.afg@gmail.com
 Website: <http://afg.humanitarianresponse.info/>



Nangarhar Province: Kot District

Reference Map




Legend

- Capital
 - Provincial Center
 - District Center
 - Village
- Administrative Boundaries**
- International
 - Province
 - District
- Transportation**
- Primary Road
 - Secondary Road
 - Other Road
 - Airport
 - Airfield
 - River/Stream
 - River/Lake
- Health Facilities**
- Hospital
 - Other health facilities
 - Schools

Date Printed: 01 April 2014 04:00 PM

Data Source(s): AGCHO, CSO, AIMS, MISTI
 Schools - Ministry of Education
 Health Facilities - Ministry of Health

Projection/Datum: Geographic/WGS-84



Disclaimers:
 The designations employed and the presentation of material on this map do not imply the expression of any opinion whatsoever on the part of the Secretariat of the United Nations concerning the legal status of any country, territory, city or area or of its authorities, or concerning the delimitation of its frontiers or boundaries.

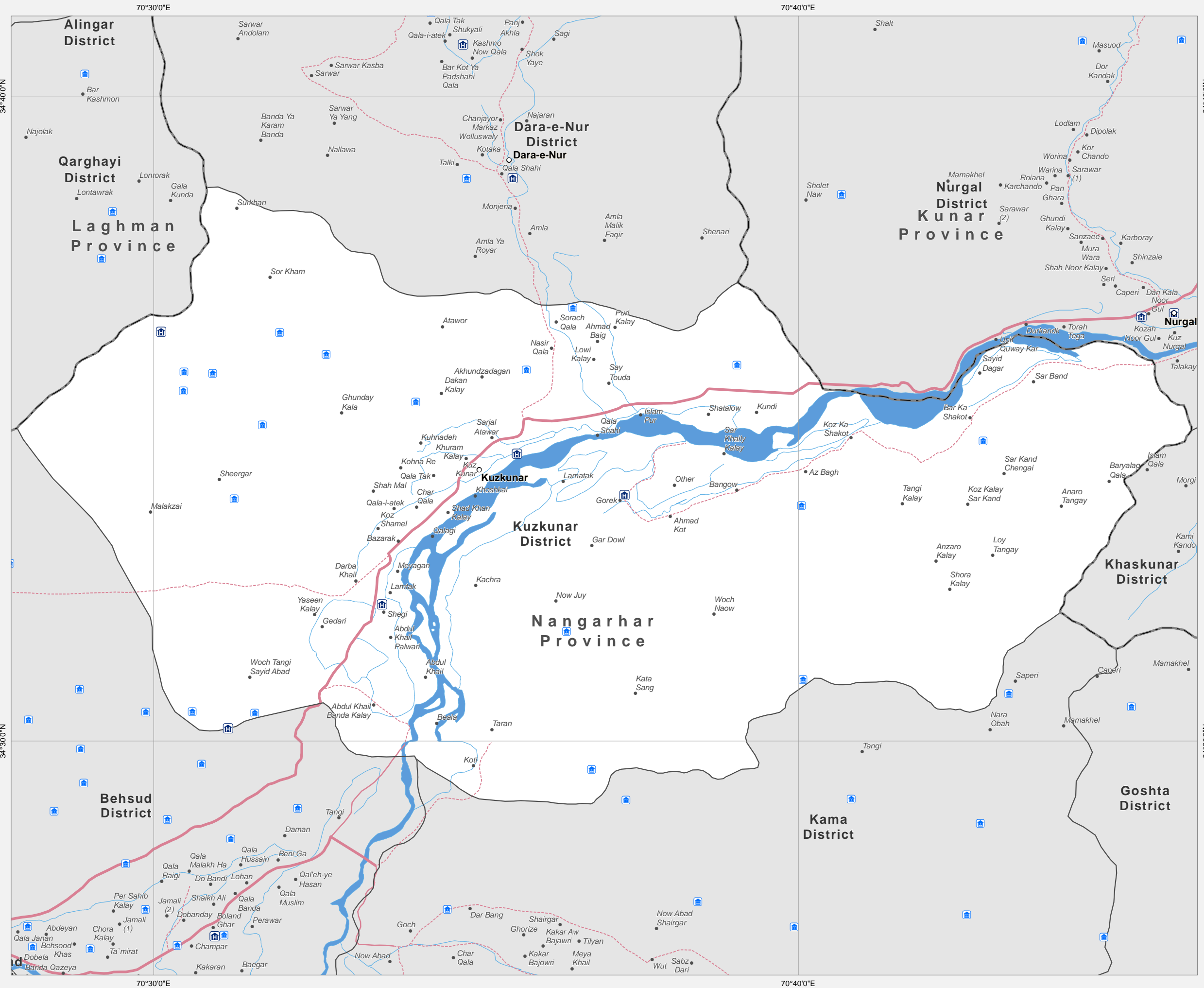
Doc Name:
 Kot_District
 _reference_map_dd_20140401_A3_Landscape

Feedback: ocha.imu.afg@gmail.com
 Website: <http://afg.humanitarianresponse.info>



Nangarhar Province: Kuzkunar District

Reference Map



Legend

- Capital
- Provincial Center
- District Center
- Village

Administrative Boundaries

- International
- Province
- District

Transportation

- Primary Road
- Secondary Road
- Other Road
- Airport
- Airfield
- River/Stream
- River/Lake
- Hospital
- Other health facilities
- Schools

Date Printed: 01 April 2014 04:00 PM

Data Source(s): AGCHO, CSO, AIMS, MISTI
 Schools - Ministry of Education
 Health Facilities - Ministry of Health

Projection/Datum: Geographic/WGS-84

0 5 km

Disclaimers:
 The designations employed and the presentation of material on this map do not imply the expression of any opinion whatsoever on the part of the Secretariat of the United Nations concerning the legal status of any country, territory, city or area or of its authorities, or concerning the delimitation of its frontiers or boundaries.

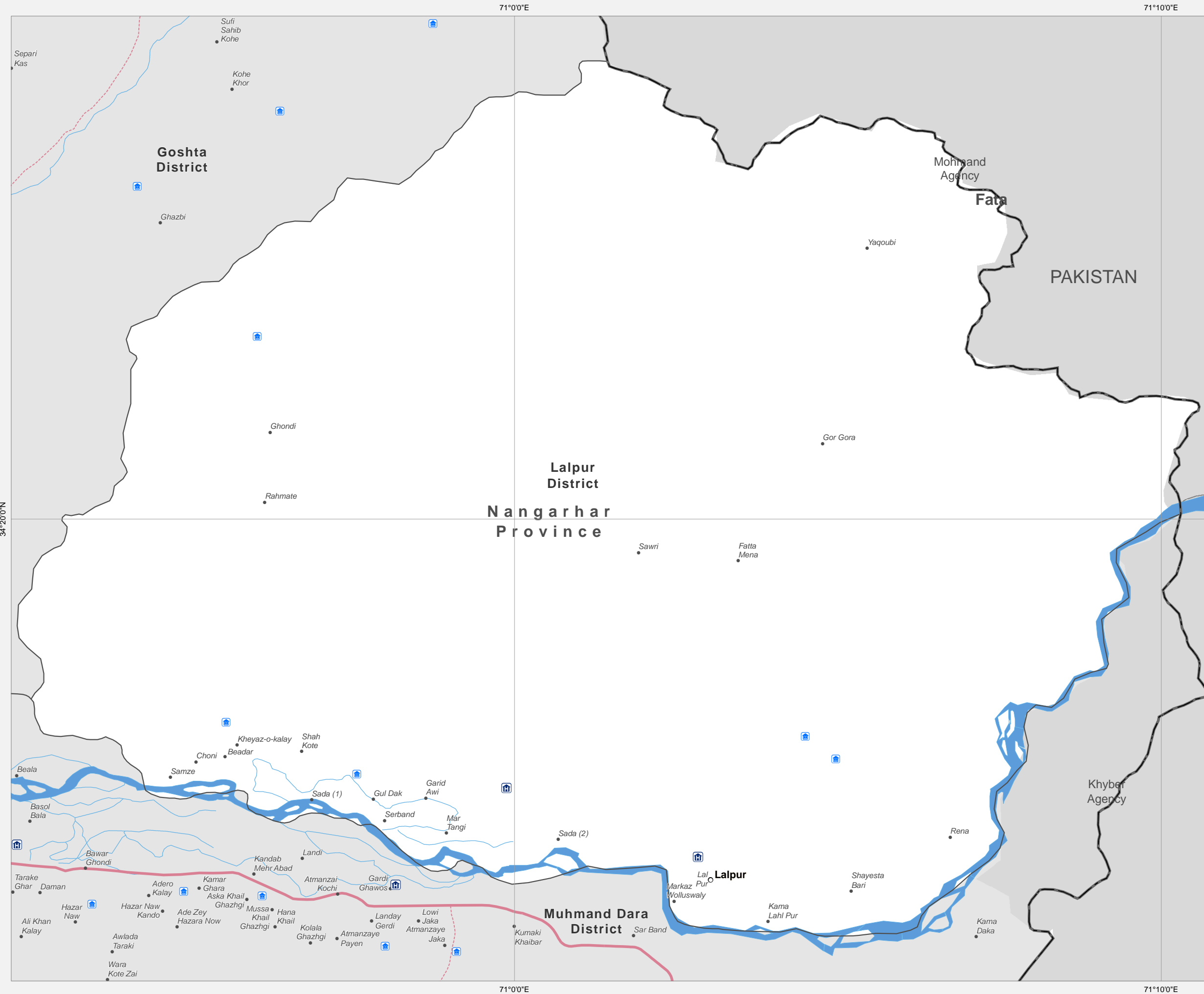
Doc Name:
 Kuzkunar_District
 _reference_map_dd_20140401_A3_Landscape

Feedback: ocha.imu.afg@gmail.com
 Website: <http://afg.humanitarianresponse.info>



Nangarhar Province: Lalpur District

Reference Map



Legend

- ⊕ Capital
- ⊙ Provincial Center
- District Center
- Village

Administrative Boundaries

- International
- Province
- District

Transportation

- Primary Road
- Secondary Road
- Other Road
- ✈ Airport
- ✈ Airfield
- River/Stream
- River/Lake
- H Hospital
- H Other health facilities
- S Schools

Date Printed: 01 April 2014 04:00 PM

Data Source(s): AGCHO, CSO, AIMS, MISTI
 Schools - Ministry of Education
 Health Facilities - Ministry of Health

Projection/Datum: Geographic/WGS-84

0 5 km

Disclaimers:
 The designations employed and the presentation of material on this map do not imply the expression of any opinion whatsoever on the part of the Secretariat of the United Nations concerning the legal status of any country, territory, city or area or of its authorities, or concerning the delimitation of its frontiers or boundaries.

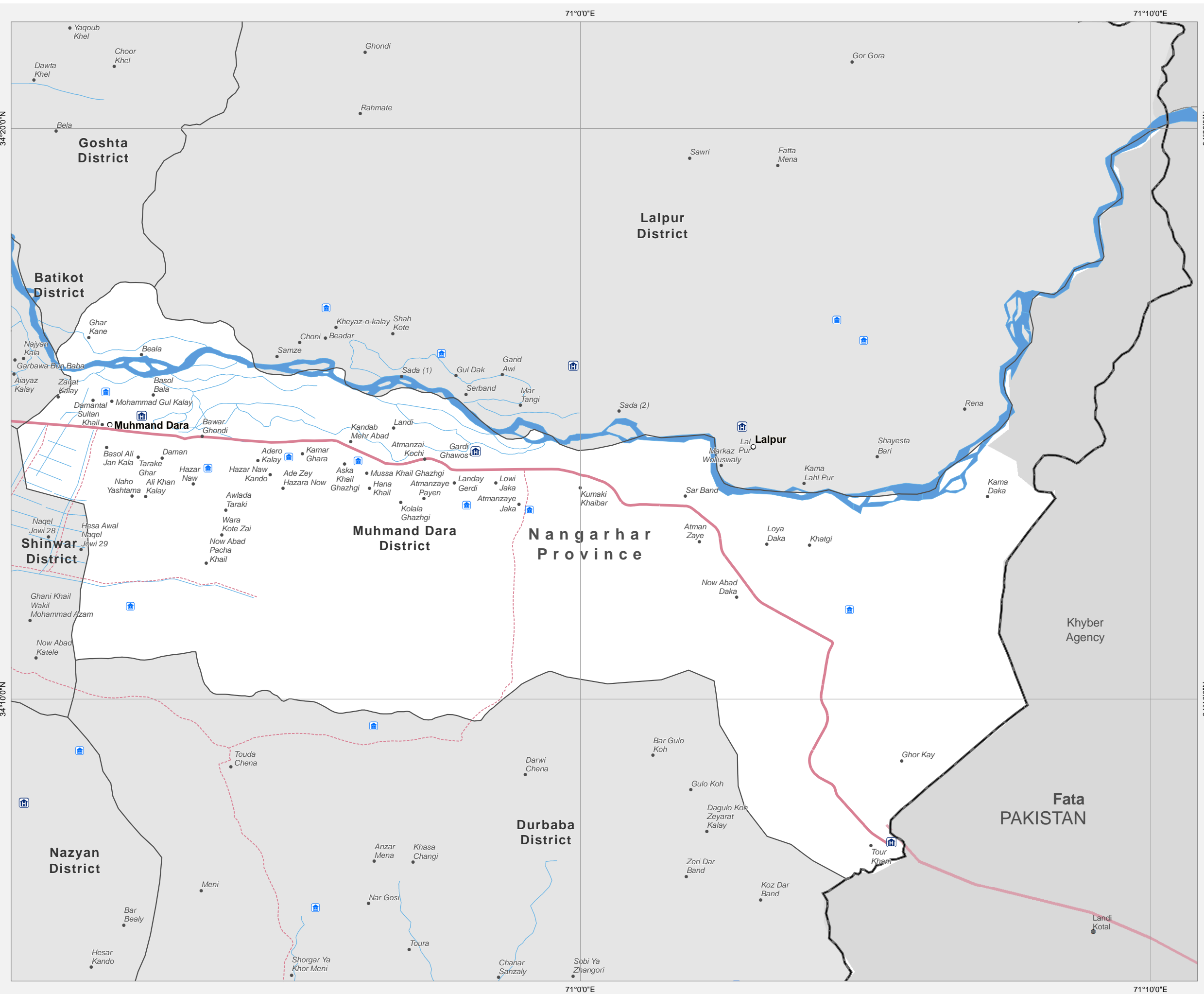
Doc Name:
 Lalpur_District
 _reference_map_dd_20140401_A3_Landscape

Feedback: ocha.imu.afg@gmail.com
 Website: <http://afg.humanitarianresponse.info>



Nangarhar Province: Muhmand Dara District

Reference Map



Legend

- Capital
- Provincial Center
- District Center
- Village

Administrative Boundaries

- International
- Province
- District

Transportation

- Primary Road
- Secondary Road
- Other Road
- Airport
- Airfield
- River/Stream
- River/Lake
- Hospital
- Other health facilities
- Schools

Date Printed: 01 April 2014 04:00 PM

Data Source(s): AGCHO, CSO, AIMS, MISTI
 Schools - Ministry of Education
 Health Facilities - Ministry of Health

Projection/Datum: Geographic/WGS-84

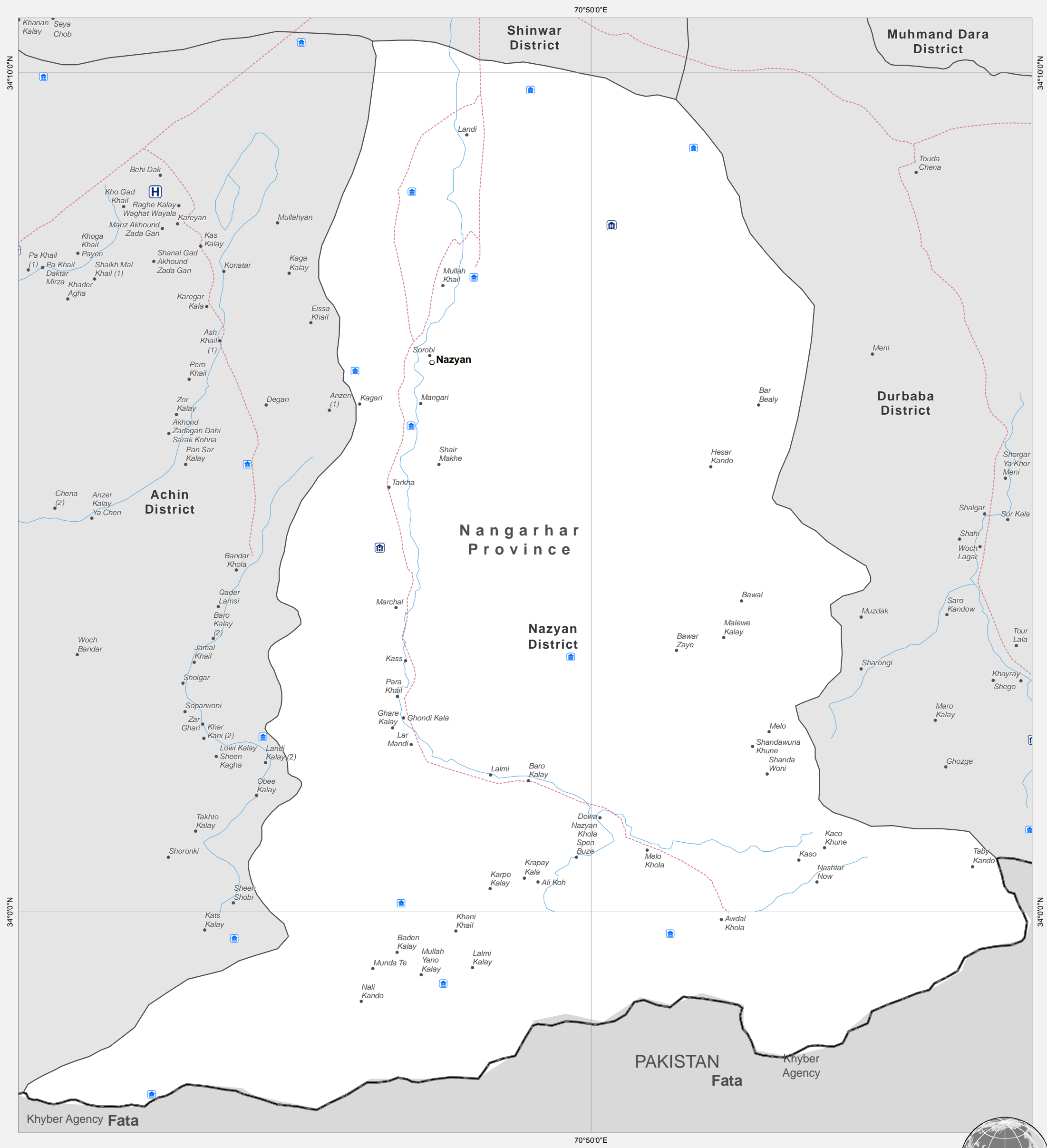
0 5 km

Disclaimers:
 The designations employed and the presentation of material on this map do not imply the expression of any opinion whatsoever on the part of the Secretariat of the United Nations concerning the legal status of any country, territory, city or area or of its authorities, or concerning the delimitation of its frontiers or boundaries.

Doc Name:
 Muhmand Dara_District
 _reference_map_dd_20140401_A3_Landscape

Feedback: ocha.imu.afg@gmail.com
 Website: <http://afg.humanitarianresponse.info>





Legend

- ⊕ Capital
- ⊙ Provincial Center
- District Center
- Village
- ✈ Airport
- ✈ Airfield
- ~ River/Stream
- ~ River/Lake
- H Hospital
- Other health facilities
- Schools

Administrative Boundaries

- International
- Province
- District

Transportation

- Primary Road
- Secondary Road
- Other Road

Date Printed: 01 April 2014 11:14 AM

Data Source(s): AGCHO, CSO, AIMS, MISTI
 Schools - Ministry of Education
 Health Facilities - Ministry of Health

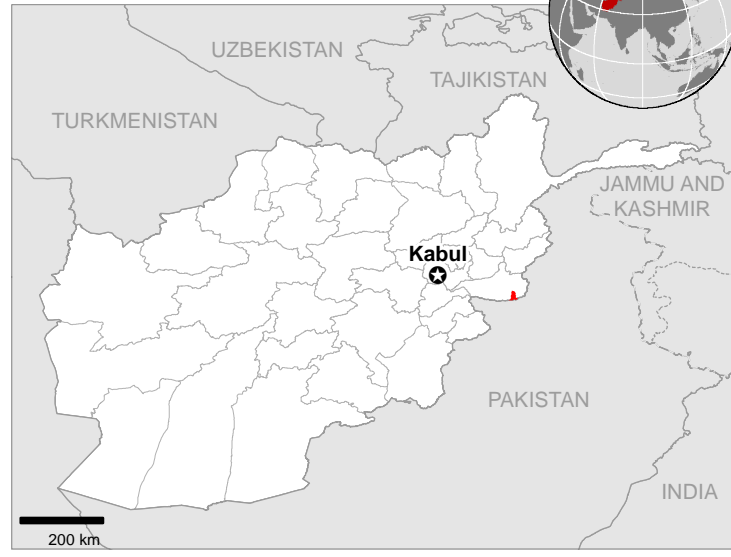
Projection/Datum: Geographic/WGS-84

0 5 km

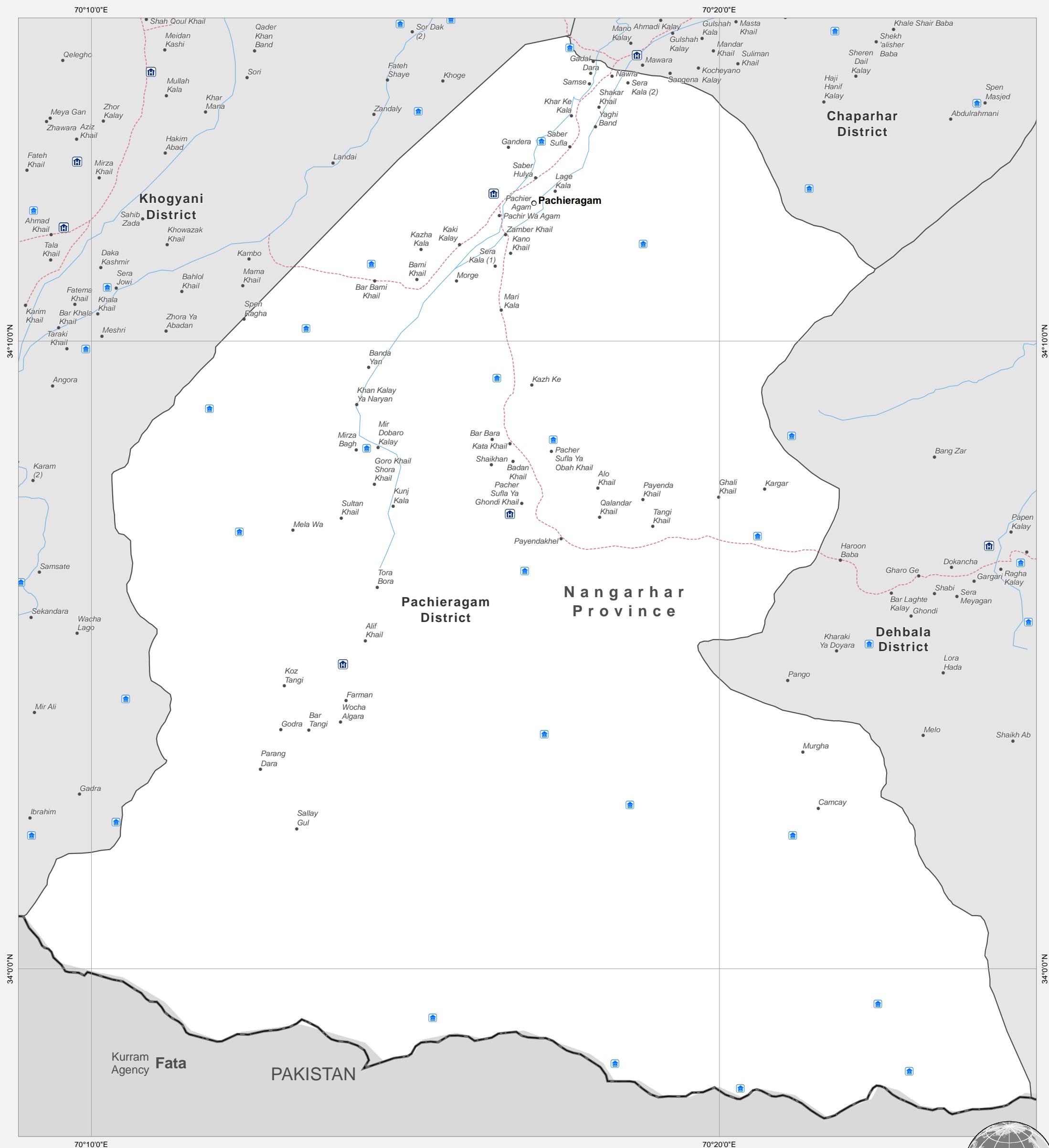
Disclaimers:
 The designations employed and the presentation of material on this map do not imply the expression of any opinion whatsoever on the part of the Secretariat of the United Nations concerning the legal status of any country, territory, city or area or of its authorities, or concerning the delimitation of its frontiers or boundaries.

Doc Name:
 Nazyan_District_reference_map_dd_20140401_A3

Feedback: ocha.imu.afg@gmail.com
 Website: <http://afg.humanitarianresponse.info/>



Nangarhar Province: Pachieragam District Reference Map



Legend

- ⊕ Capital
- ⊙ Provincial Center
- District Center
- Village
- ✈ Airport
- ✈ Airfield
- ~ River/Stream
- ~ River/Lake
- H Hospital
- Other health facilities
- Schools

Administrative Boundaries

- International
- Province
- District

Transportation

- Primary Road
- Secondary Road
- Other Road

Date Printed: 01 April 2014 11:14 AM

Data Source(s): AGCHO, CSO, AIMS, MISTI
 Schools - Ministry of Education
 Health Facilities - Ministry of Health

Projection/Datum: Geographic/WGS-84

0 5 km

Disclaimers:
 The designations employed and the presentation of material on this map do not imply the expression of any opinion whatsoever on the part of the Secretariat of the United Nations concerning the legal status of any country, territory, city or area or of its authorities, or concerning the delimitation of its frontiers or boundaries.

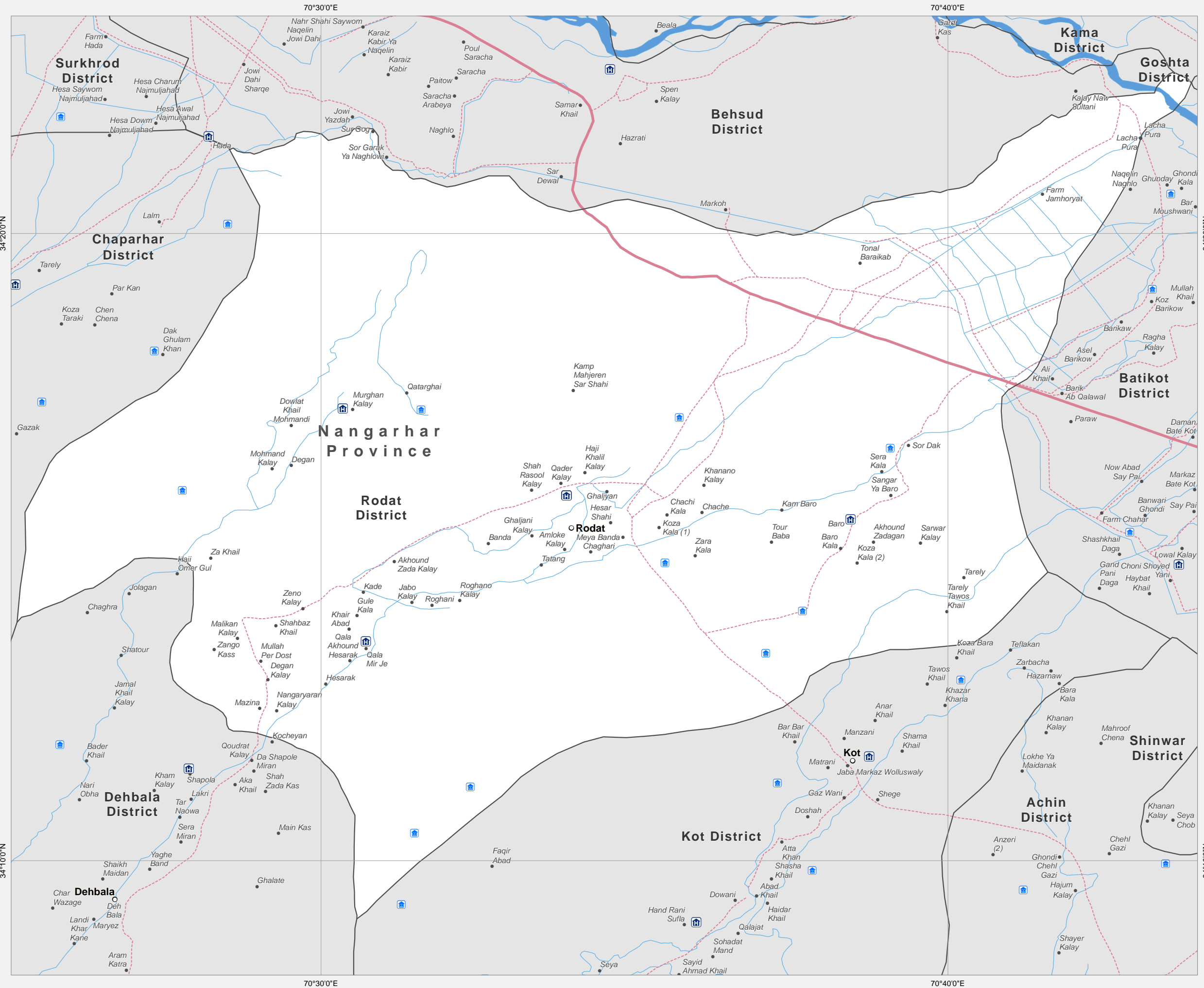
Doc Name:
 Pachieragam_District_reference_map_dd_20140401_A3

Feedback: ocha.imu.afg@gmail.com
 Website: <http://afg.humanitarianresponse.info/>



Nangarhar Province: Rodat District

Reference Map



Legend

- Capital
- Provincial Center
- District Center
- Village

Administrative Boundaries

- International
- Province
- District

Transportation

- Primary Road
- Secondary Road
- Other Road
- Airport
- Airfield
- River/Stream
- River/Lake
- Hospital
- Other health facilities
- Schools

Date Printed: 01 April 2014 04:00 PM

Data Source(s): AGCHO, CSO, AIMS, MISTI
 Schools - Ministry of Education
 Health Facilities - Ministry of Health

Projection/Datum: Geographic/WGS-84

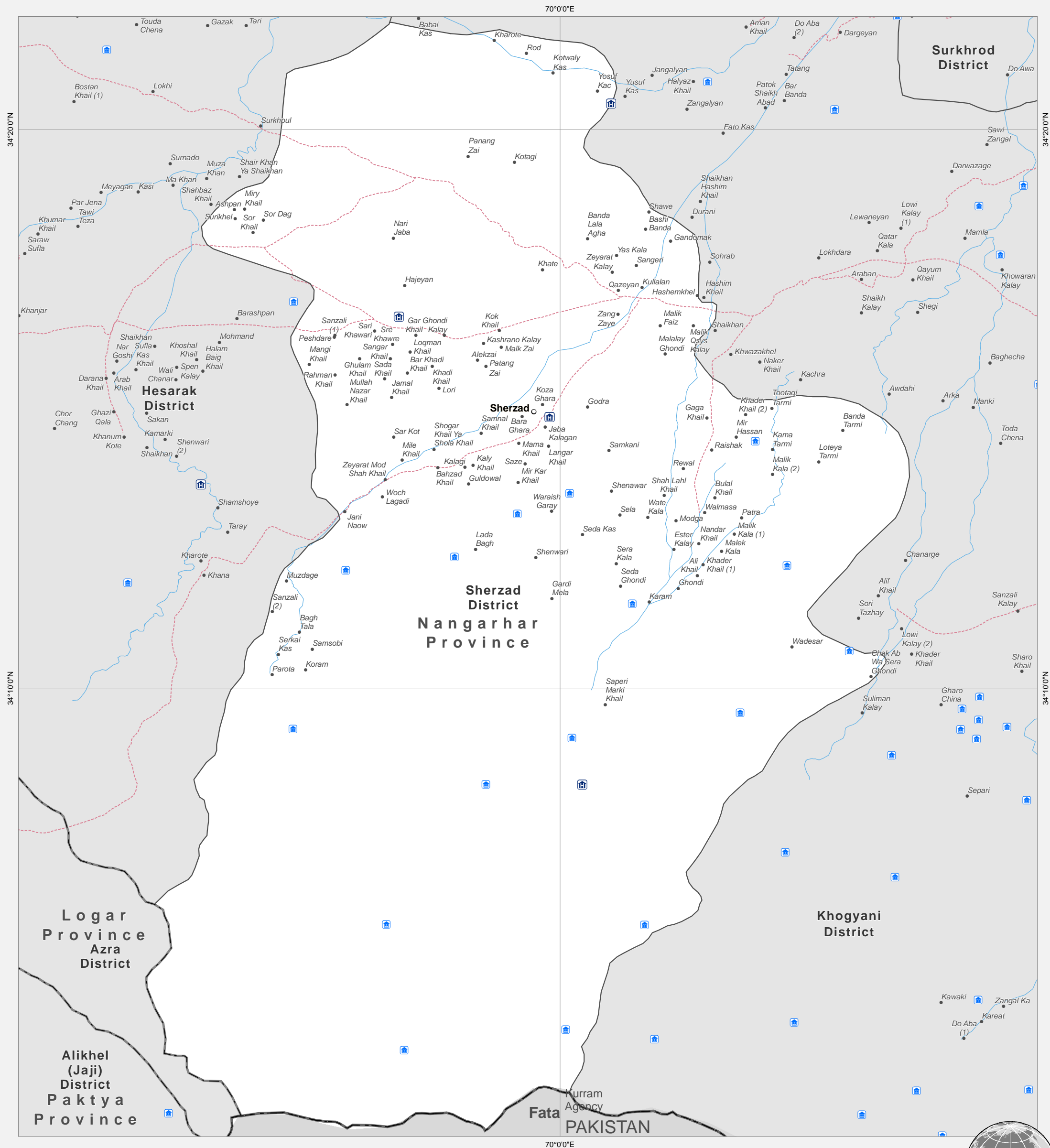
0 5 km

Disclaimers:
 The designations employed and the presentation of material on this map do not imply the expression of any opinion whatsoever on the part of the Secretariat of the United Nations concerning the legal status of any country, territory, city or area or of its authorities, or concerning the delimitation of its frontiers or boundaries.

Doc Name:
 Rodat_District
 _reference_map_dd_20140401_A3_Landscape

Feedback: ocha.imu.afg@gmail.com
 Website: <http://afg.humanitarianresponse.info>





Legend

⊕ Capital	✈ Airport
⊙ Provincial Center	✈ Airfield
○ District Center	~ River/Stream
• Village	~ River/Lake

Administrative Boundaries

— International	H Hospital
— Province	Other health facilities
— District	Schools

Transportation

— Primary Road
— Secondary Road
— Other Road

Date Printed: 01 April 2014 11:15 AM

Data Source(s): AGCHO, CSO, AIMS, MISTI
 Schools - Ministry of Education
 Health Facilities - Ministry of Health

Projection/Datum: Geographic/WGS-84

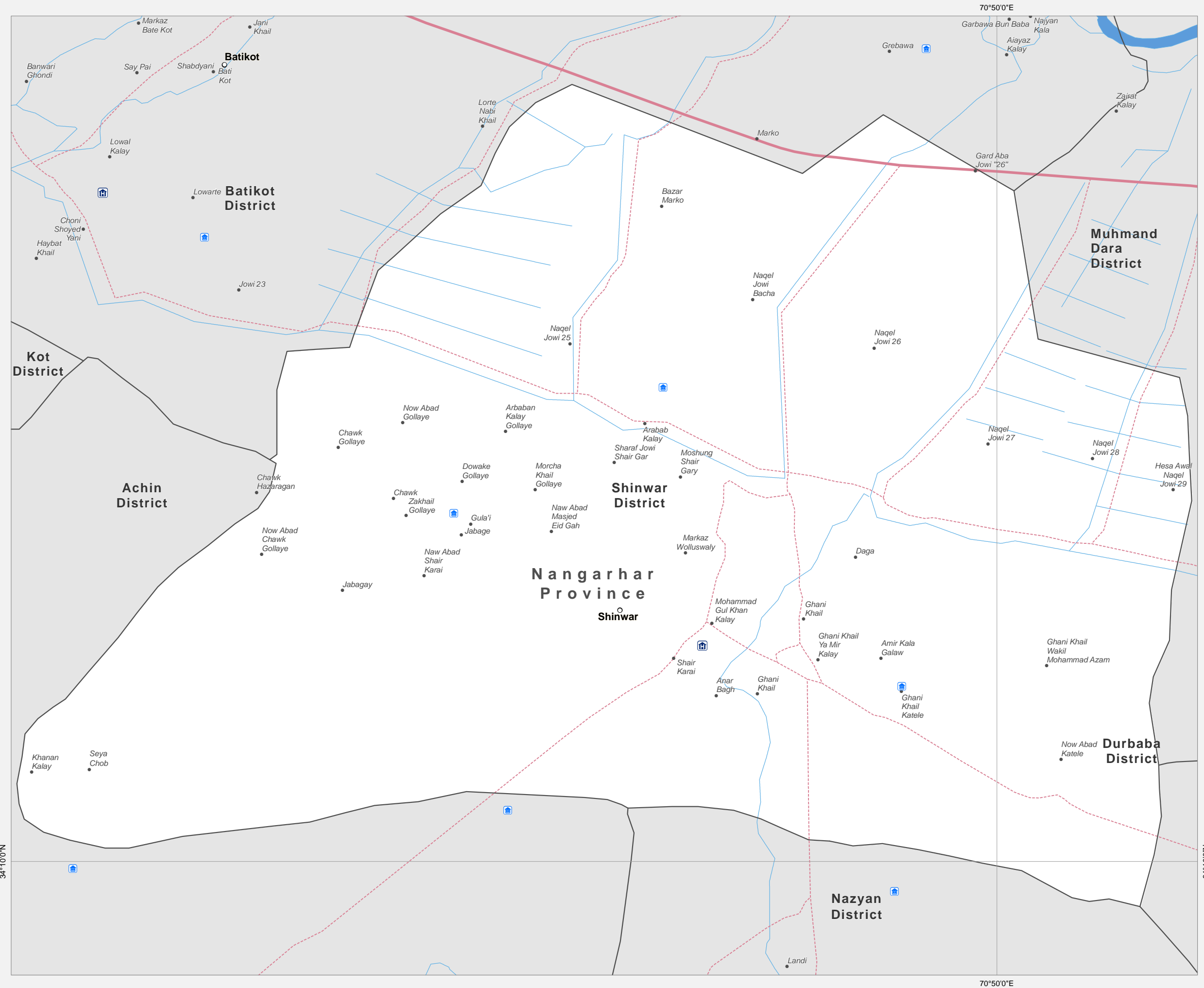
0 5 10 km

Disclaimers:
 The designations employed and the presentation of material on this map do not imply the expression of any opinion whatsoever on the part of the Secretariat of the United Nations concerning the legal status of any country, territory, city or area or of its authorities, or concerning the delimitation of its frontiers or boundaries.





Doc Name:
 Sherzad_District_reference_map_dd_20140401_A3

Feedback: ocha.imu.afg@gmail.com
 Website: <http://afg.humanitarianresponse.info/>


















Legend

-  Capital
-  Provincial Center
-  District Center
-  Village

Administrative Boundaries

-  International
-  Province
-  District

Transportation

-  Primary Road
-  Secondary Road
-  Other Road
-  Airport
-  Airfield
-  River/Stream
-  River/Lake
-  Hospital
-  Other health facilities
-  Schools

Date Printed: 01 April 2014 04:00 PM

Data Source(s): AGCHO, CSO, AIMS, MISTI
 Schools - Ministry of Education
 Health Facilities - Ministry of Health

Projection/Datum: Geographic/WGS-84

Disclaimers:
 The designations employed and the presentation of material on this map do not imply the expression of any opinion whatsoever on the part of the Secretariat of the United Nations concerning the legal status of any country, territory, city or area or of its authorities, or concerning the delimitation of its frontiers or boundaries.

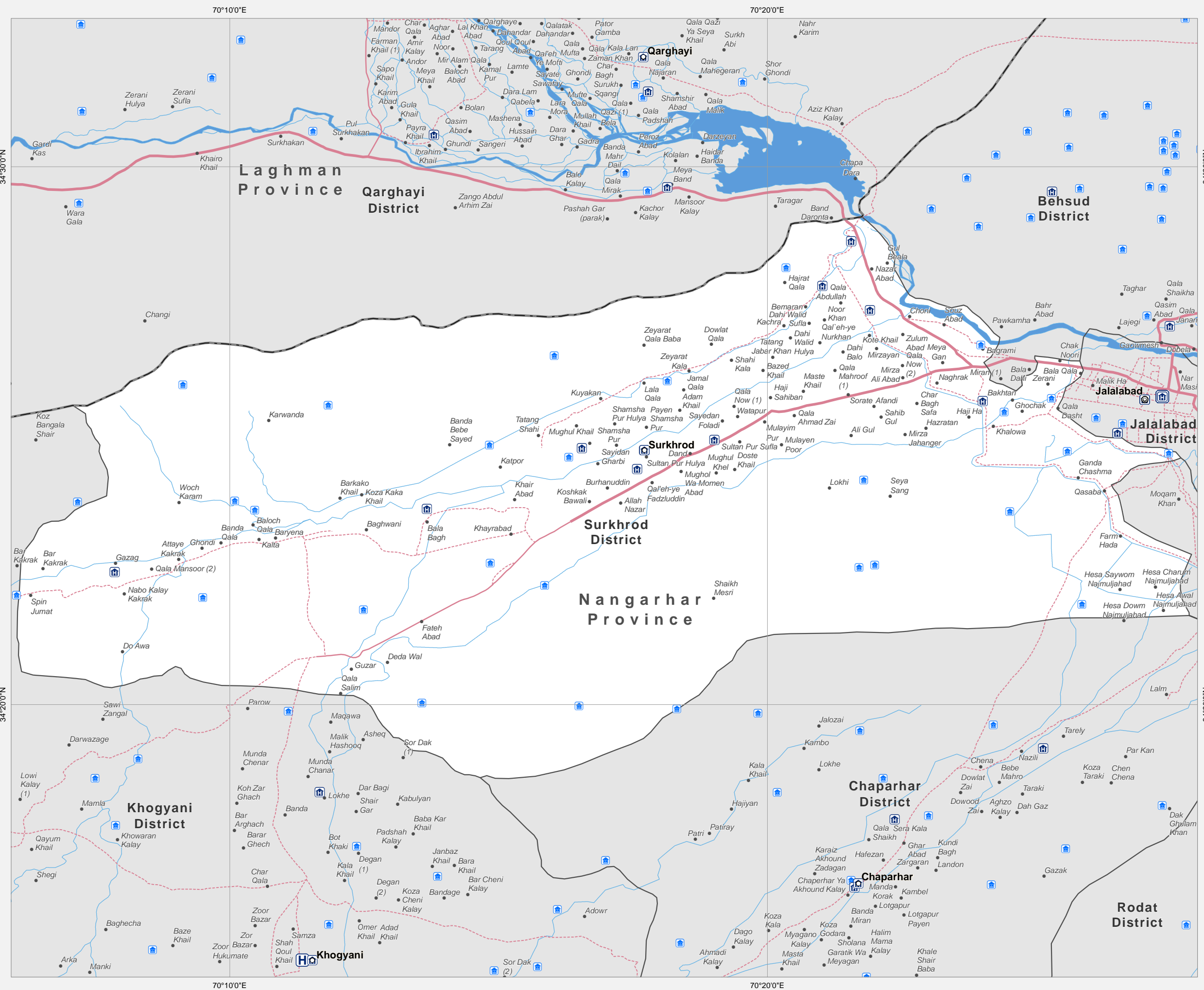
Doc Name:
 Shinwar_District
 _reference_map_dd_20140401_A3_Landscape

Feedback: ocha.imu.afg@gmail.com
 Website: <http://afg.humanitarianresponse.info>



Nangarhar Province: Surkhrod District

Reference Map




Legend

- Capital
 - Provincial Center
 - District Center
 - Village
- Administrative Boundaries**
- International
 - Province
 - District
- Transportation**
- Primary Road
 - Secondary Road
 - Other Road
 - Airport
 - Airfield
 - River/Stream
 - River/Lake
 - Hospital
 - Other health facilities
 - Schools

Date Printed: 01 April 2014 04:00 PM

Data Source(s): AGCHO, CSO, AIMS, MISTI
 Schools - Ministry of Education
 Health Facilities - Ministry of Health

Projection/Datum: Geographic/WGS-84



Disclaimers:
 The designations employed and the presentation of material on this map do not imply the expression of any opinion whatsoever on the part of the Secretariat of the United Nations concerning the legal status of any country, territory, city or area or of its authorities, or concerning the delimitation of its frontiers or boundaries.

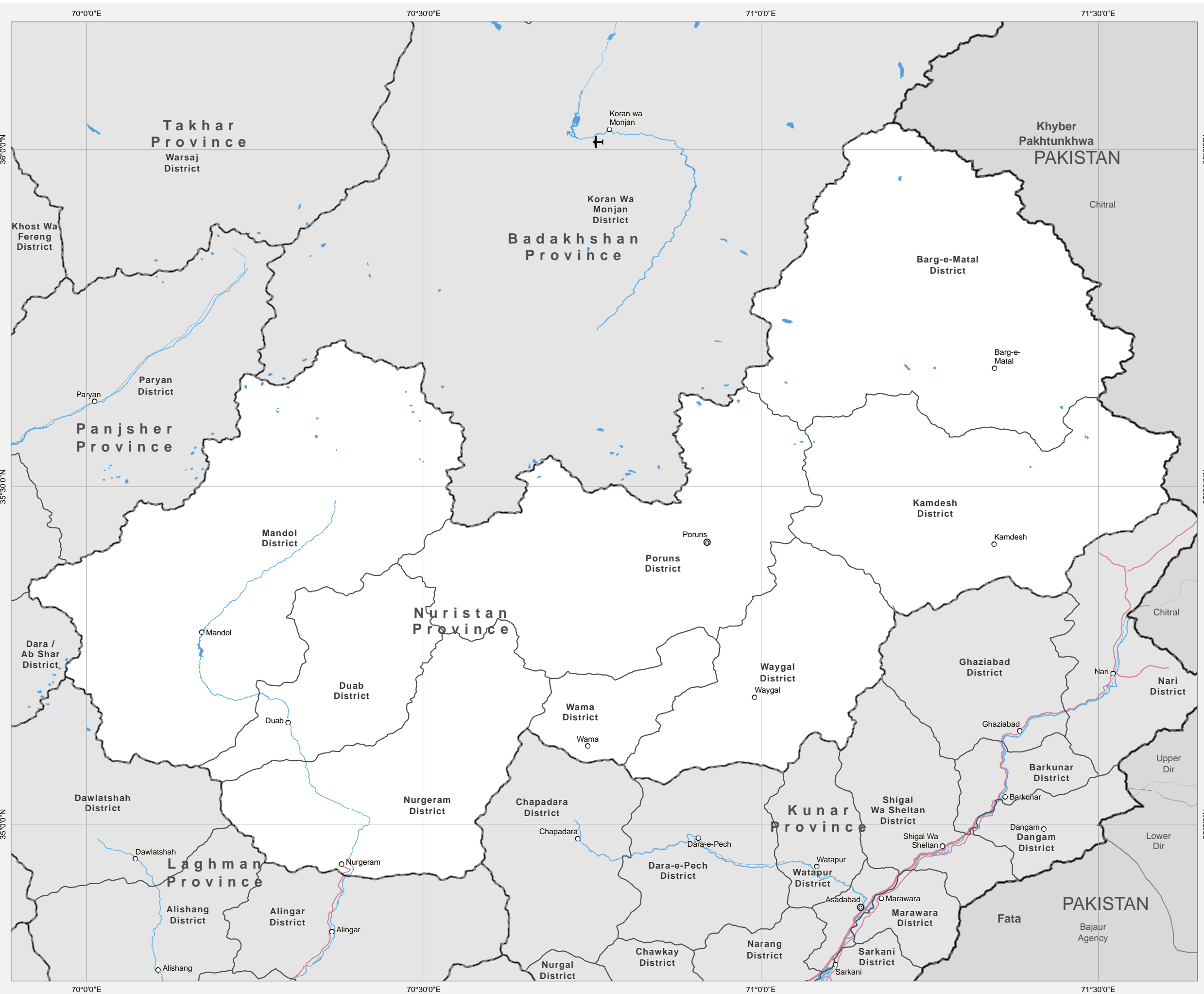
Doc Name:
 Surkhrod_District
 _reference_map_dd_20140401_A3_Landscape

Feedback: ocha.imu.afg@gmail.com
 Website: <http://afg.humanitarianresponse.info>



AFGHANISTAN: Nuristan Province

Reference Map



Legend

- ⊕ Capital
- ⊙ Provincial Center
- District Center

Administrative Boundaries

- ▬ International
- ▬ Province
- ▬ District

Transportation

- Primary Road
- Secondary Road
- ✈ Airport
- ✈ Airfield
- ~ River/Stream
- 🌊 River/Lake

Date Printed: 30 March 2014 08:41 AM

Data Source(s): AGCHO, CSO, AIMS, MISTI
 Schools - Ministry of Education
 Health Facilities - Ministry of Health

Projection/Datum: Geographic/WGS-84

0 20 40 Kms

Disclaimers:
 The designations employed and the presentation of material on this map do not imply the expression of any opinion whatsoever on the part of the Secretariat of the United Nations concerning the legal status of any country, territory, city or area or of its authorities, or concerning the delimitation of its frontiers or boundaries.

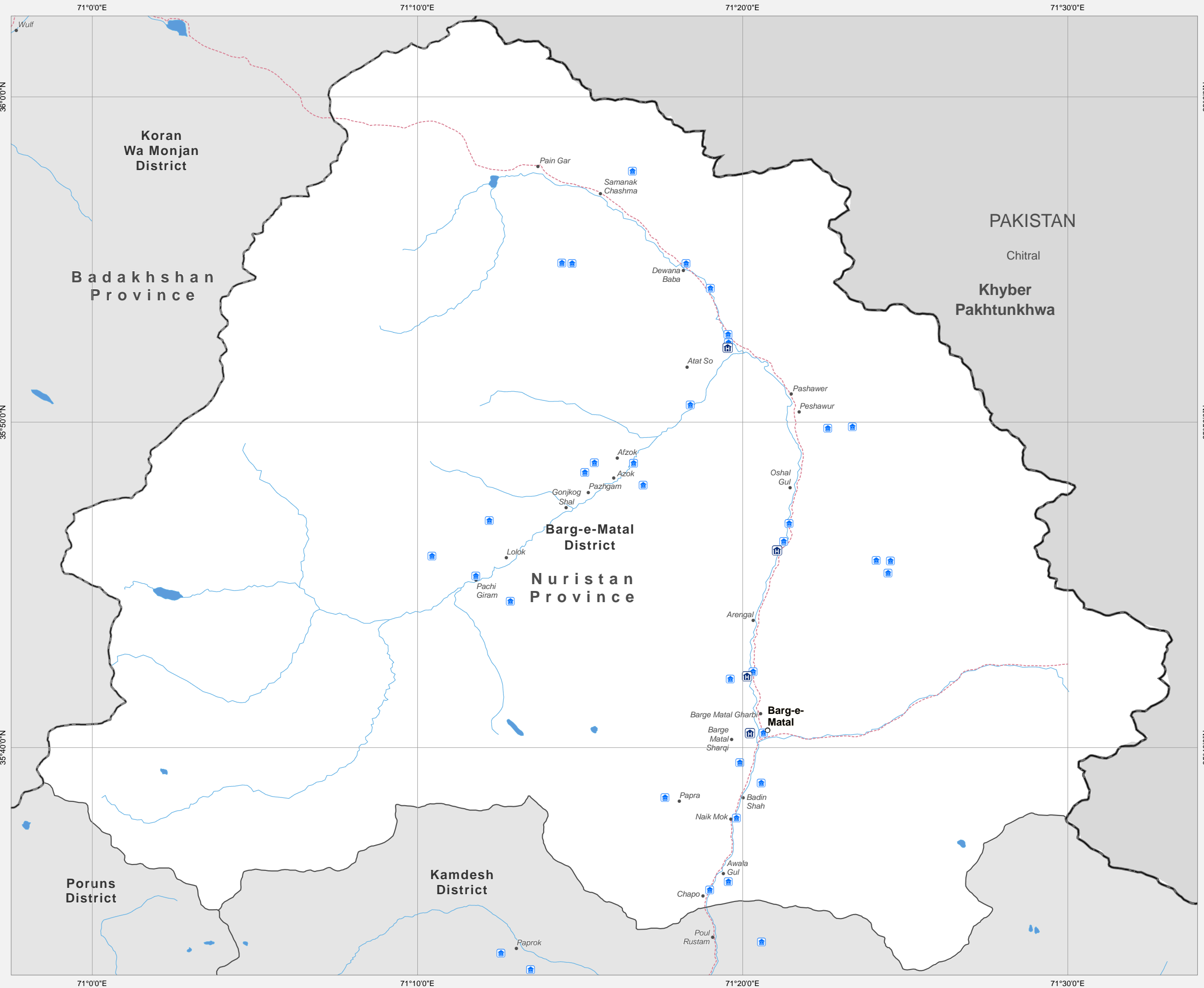
Doc Name:
 Nuristan_province_reference_map_dd_20140330_A3

Feedback: ocha.imu.afg@gmail.com
 Website: <http://afg.humanitarianresponse.info/>



Nuristan Province: Barg-e-Matal District

Reference Map



Legend

- Capital
- Provincial Center
- District Center
- Village

Administrative Boundaries

- International
- Province
- District

Transportation

- Primary Road
- Secondary Road
- Other Road
- Airport
- Airfield
- River/Stream
- River/Lake
- Hospital
- Other health facilities
- Schools

Date Printed: 01 April 2014 04:00 PM

Data Source(s): AGCHO, CSO, AIMS, MISTI
 Schools - Ministry of Education
 Health Facilities - Ministry of Health

Projection/Datum: Geographic/WGS-84

0 5 10 km

Disclaimers:
 The designations employed and the presentation of material on this map do not imply the expression of any opinion whatsoever on the part of the Secretariat of the United Nations concerning the legal status of any country, territory, city or area or of its authorities, or concerning the delimitation of its frontiers or boundaries.

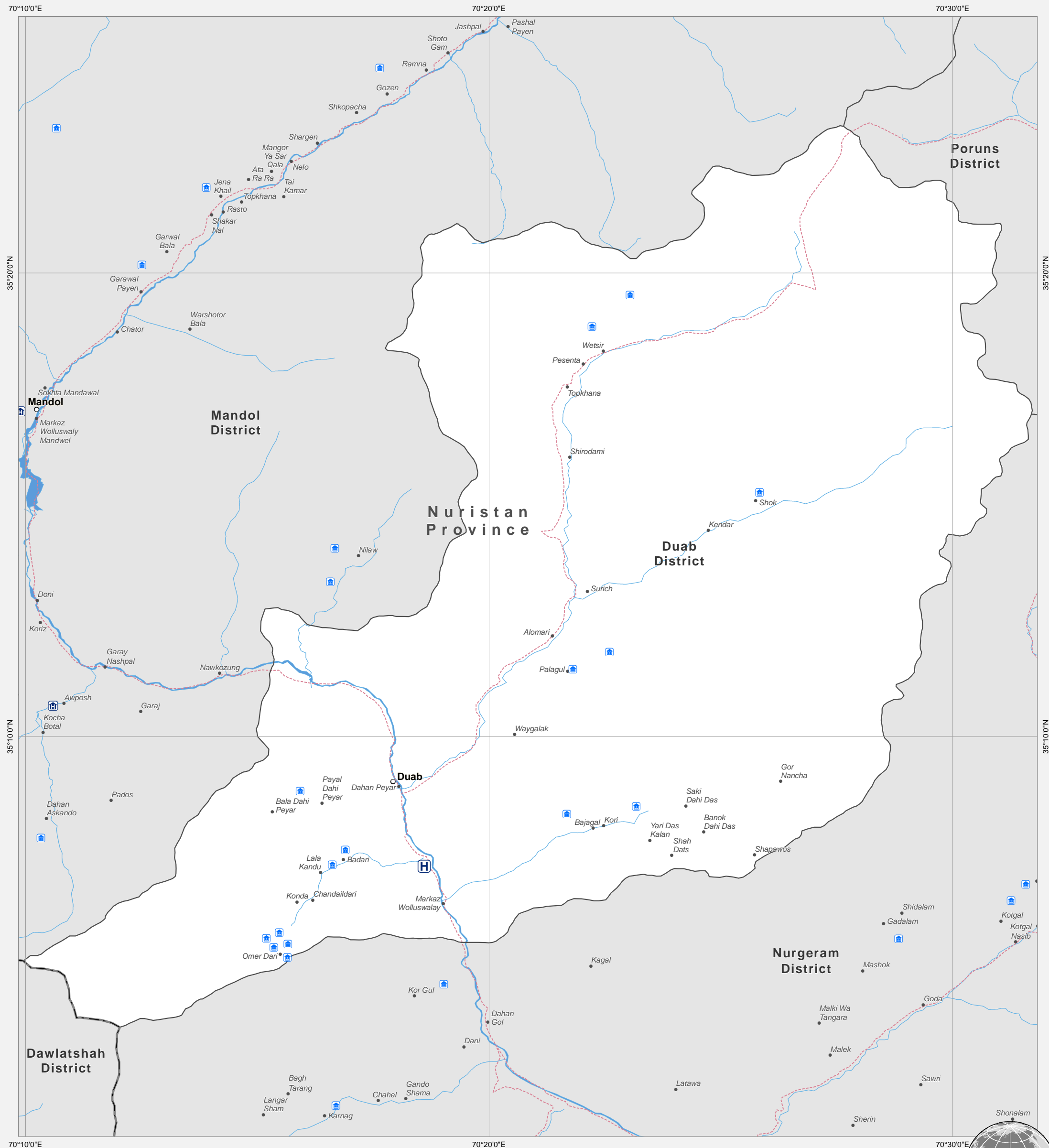
Doc Name:
 Barg-e-Matal_District
 _reference_map_dd_20140401_A3_Landscape

Feedback: ocha.imu.afg@gmail.com
 Website: <http://afg.humanitarianresponse.info>



Nuristan Province: Duab District

Reference Map



Legend

- ⊕ Capital
- ⊙ Provincial Center
- District Center
- Village
- ✈ Airport
- ✈ Airfield
- ~ River/Stream
- ~ River/Lake
- Ⓜ Hospital
- Ⓜ Other health facilities
- Ⓜ Schools

Administrative Boundaries

- International
- Province
- District

Transportation

- Primary Road
- Secondary Road
- Other Road

Date Printed: 01 April 2014 11:15 AM

Data Source(s): AGCHO, CSO, AIMS, MISTI
 Schools - Ministry of Education
 Health Facilities - Ministry of Health

Projection/Datum: Geographic/WGS-84

0 5 10 km

Disclaimers:
 The designations employed and the presentation of material on this map do not imply the expression of any opinion whatsoever on the part of the Secretariat of the United Nations concerning the legal status of any country, territory, city or area or of its authorities, or concerning the delimitation of its frontiers or boundaries.

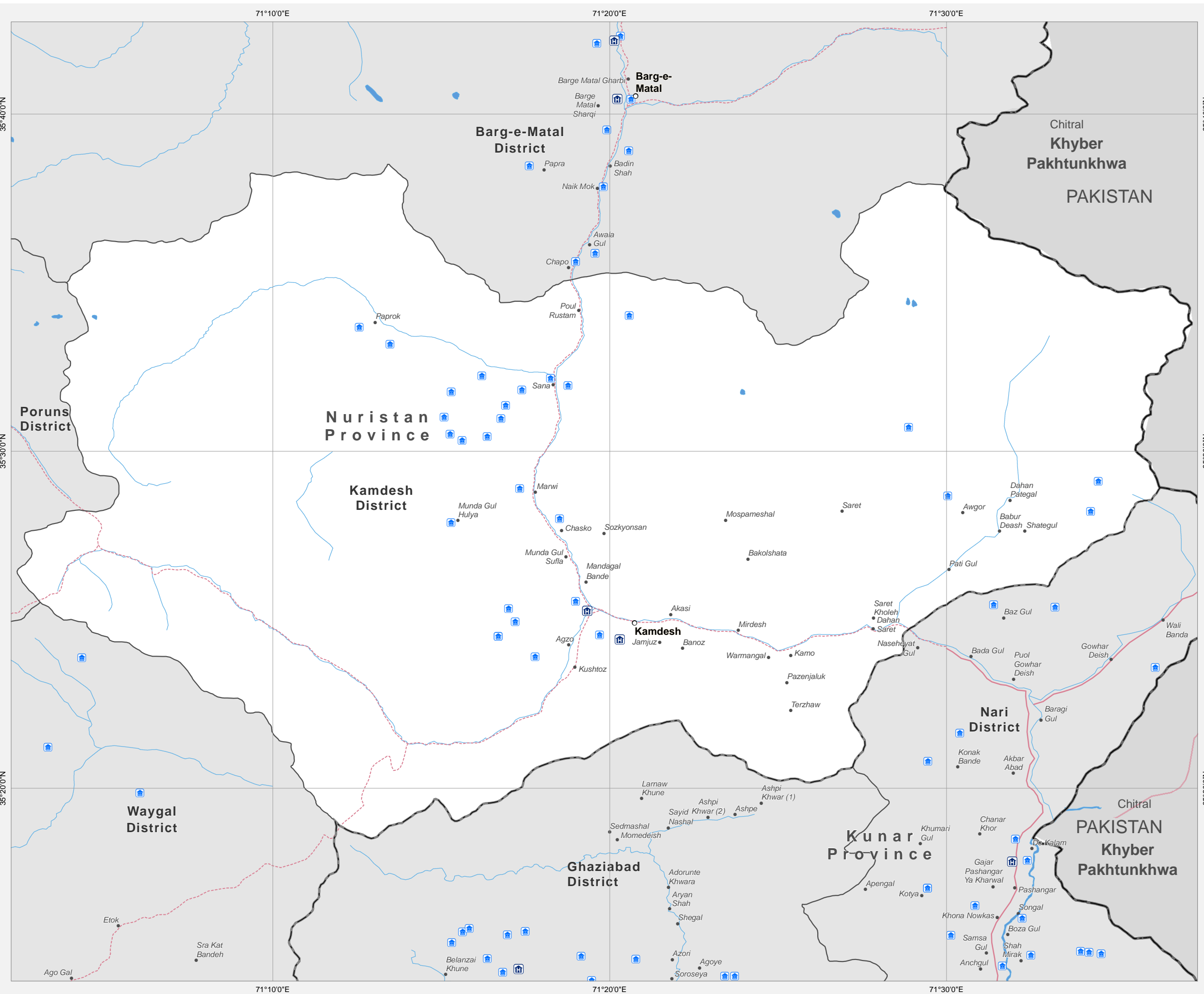
Doc Name:
 Duab_District_reference_map_dd_20140401_A3

Feedback: ocha.imu.afg@gmail.com
 Website: <http://afg.humanitarianresponse.info/>



Nuristan Province: Kamdesh District

Reference Map



Legend

- Capital
- Provincial Center
- District Center
- Village

Administrative Boundaries

- International
- Province
- District

Transportation

- Primary Road
- Secondary Road
- Other Road
- Airport
- Airfield
- River/Stream
- River/Lake
- Hospital
- Other health facilities
- Schools

Date Printed: 01 April 2014 04:00 PM

Data Source(s): AGCHO, CSO, AIMS, MISTI
 Schools - Ministry of Education
 Health Facilities - Ministry of Health

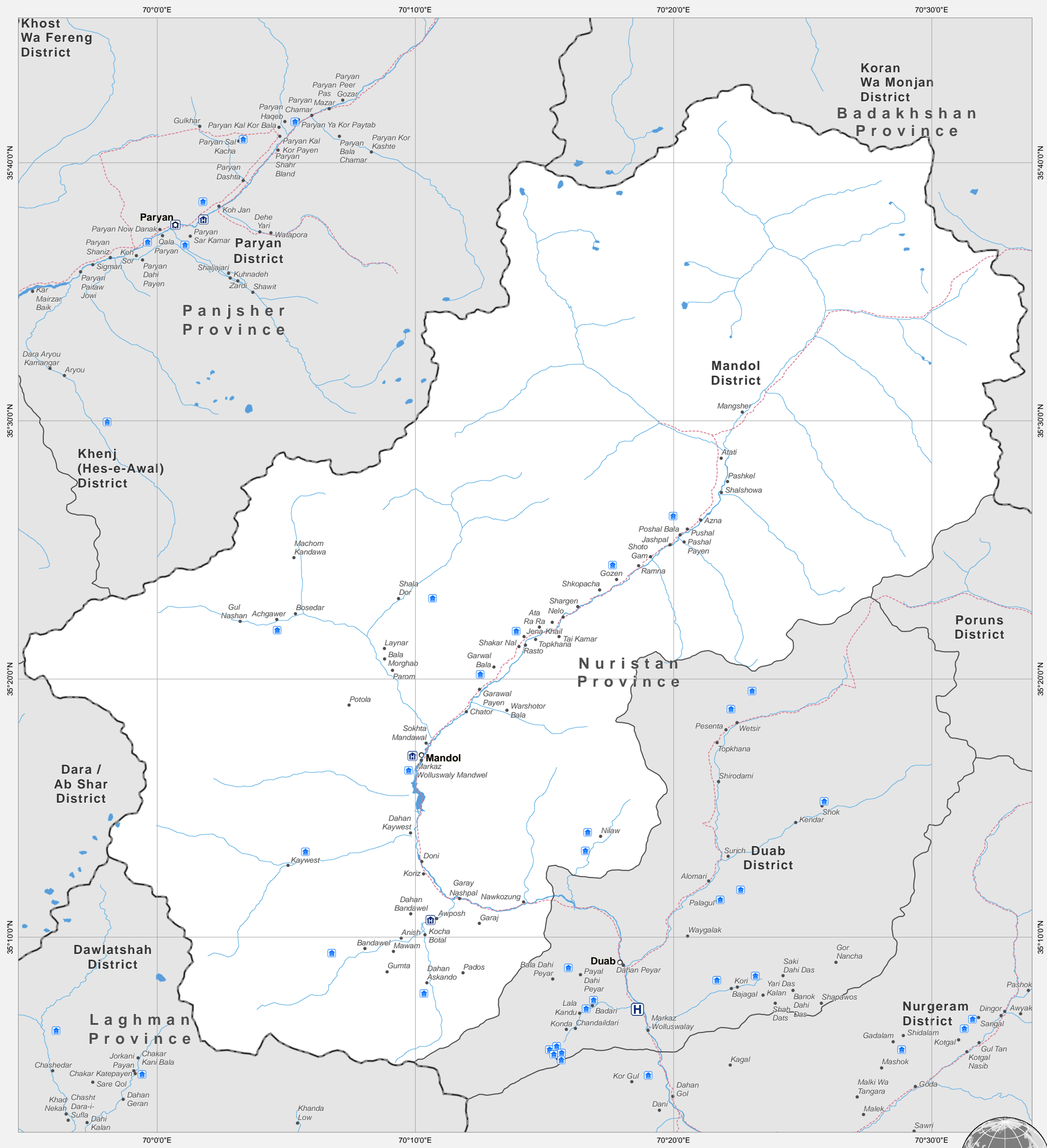
Projection/Datum: Geographic/WGS-84

Disclaimers:
 The designations employed and the presentation of material on this map do not imply the expression of any opinion whatsoever on the part of the Secretariat of the United Nations concerning the legal status of any country, territory, city or area or of its authorities, or concerning the delimitation of its frontiers or boundaries.

Doc Name:
 Kamdesh_District
 _reference_map_dd_20140401_A3_Landscape

Feedback: ocha.imu.afg@gmail.com
 Website: <http://afg.humanitarianresponse.info>





Legend

⊕ Capital	✈ Airport
⊙ Provincial Center	✈ Airfield
○ District Center	🌊 River/Stream
• Village	🌊 River/Lake
Administrative Boundaries	🏥 Hospital
▬ International	🏠 Other health facilities
▬ Province	🎓 Schools
▬ District	
Transportation	
🛣 Primary Road	
🛣 Secondary Road	
🛣 Other Road	

Date Printed: 01 April 2014 11:15 AM

Data Source(s): AGCHO, CSO, AIMS, MISTI
 Schools - Ministry of Education
 Health Facilities - Ministry of Health

Projection/Datum: Geographic/WGS-84

0 5 10 15 20 km

Disclaimers:
 The designations employed and the presentation of material on this map do not imply the expression of any opinion whatsoever on the part of the Secretariat of the United Nations concerning the legal status of any country, territory, city or area or of its authorities, or concerning the delimitation of its frontiers or boundaries.

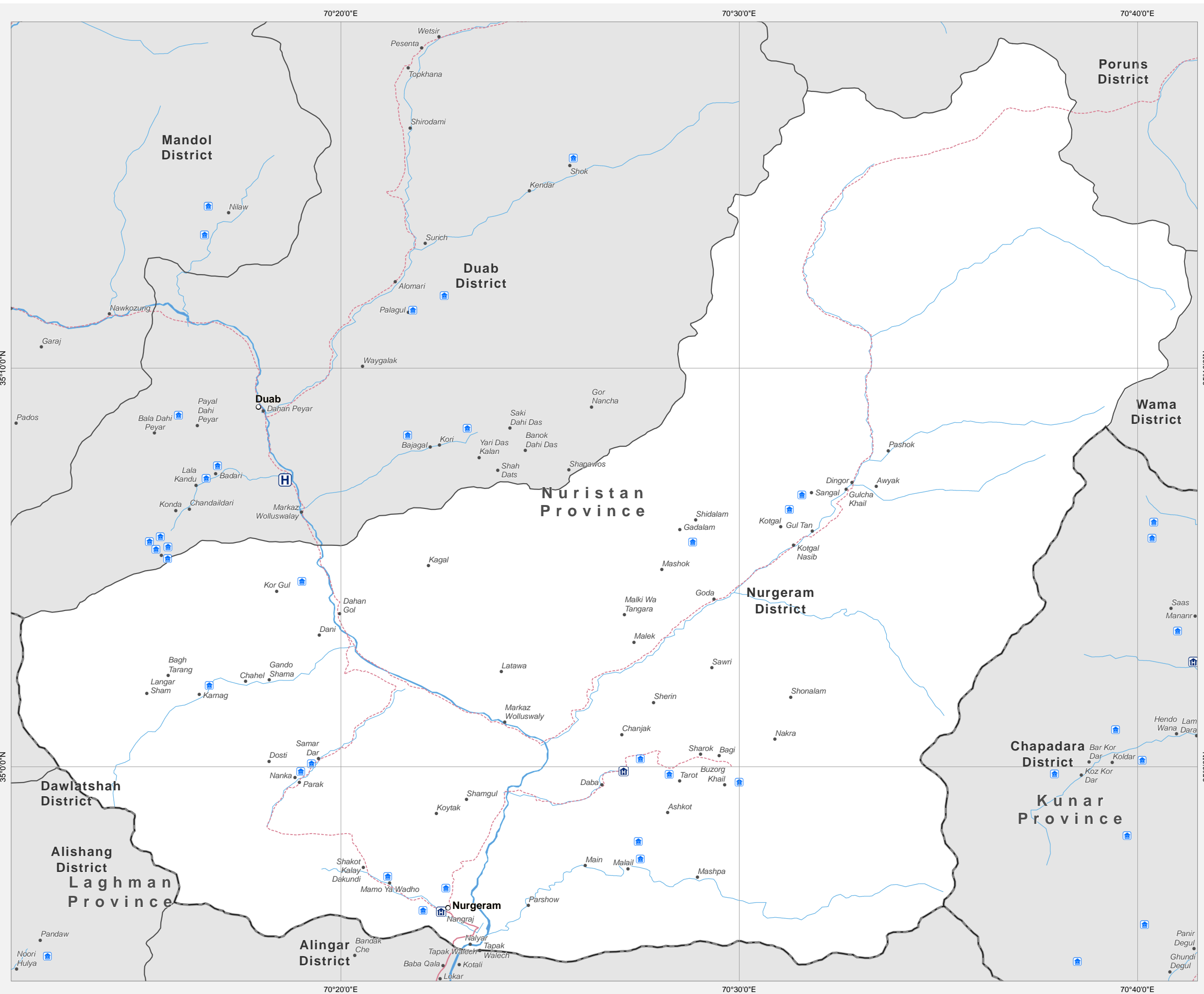
Doc Name:
 Mandol_District_reference_map_dd_20140401_A3

Feedback: ocha.imu.afg@gmail.com
 Website: <http://afg.humanitarianresponse.info/>



Nuristan Province: Nurgeram District

Reference Map



Legend

- Capital
- Provincial Center
- District Center
- Village

Administrative Boundaries

- International
- Province
- District

Transportation

- Primary Road
- Secondary Road
- Other Road
- Airport
- Airfield
- River/Stream
- River/Lake
- Hospital
- Other health facilities
- Schools

Date Printed: 01 April 2014 04:00 PM

Data Source(s): AGCHO, CSO, AIMS, MISTI
 Schools - Ministry of Education
 Health Facilities - Ministry of Health

Projection/Datum: Geographic/WGS-84

Disclaimers:
 The designations employed and the presentation of material on this map do not imply the expression of any opinion whatsoever on the part of the Secretariat of the United Nations concerning the legal status of any country, territory, city or area or of its authorities, or concerning the delimitation of its frontiers or boundaries.

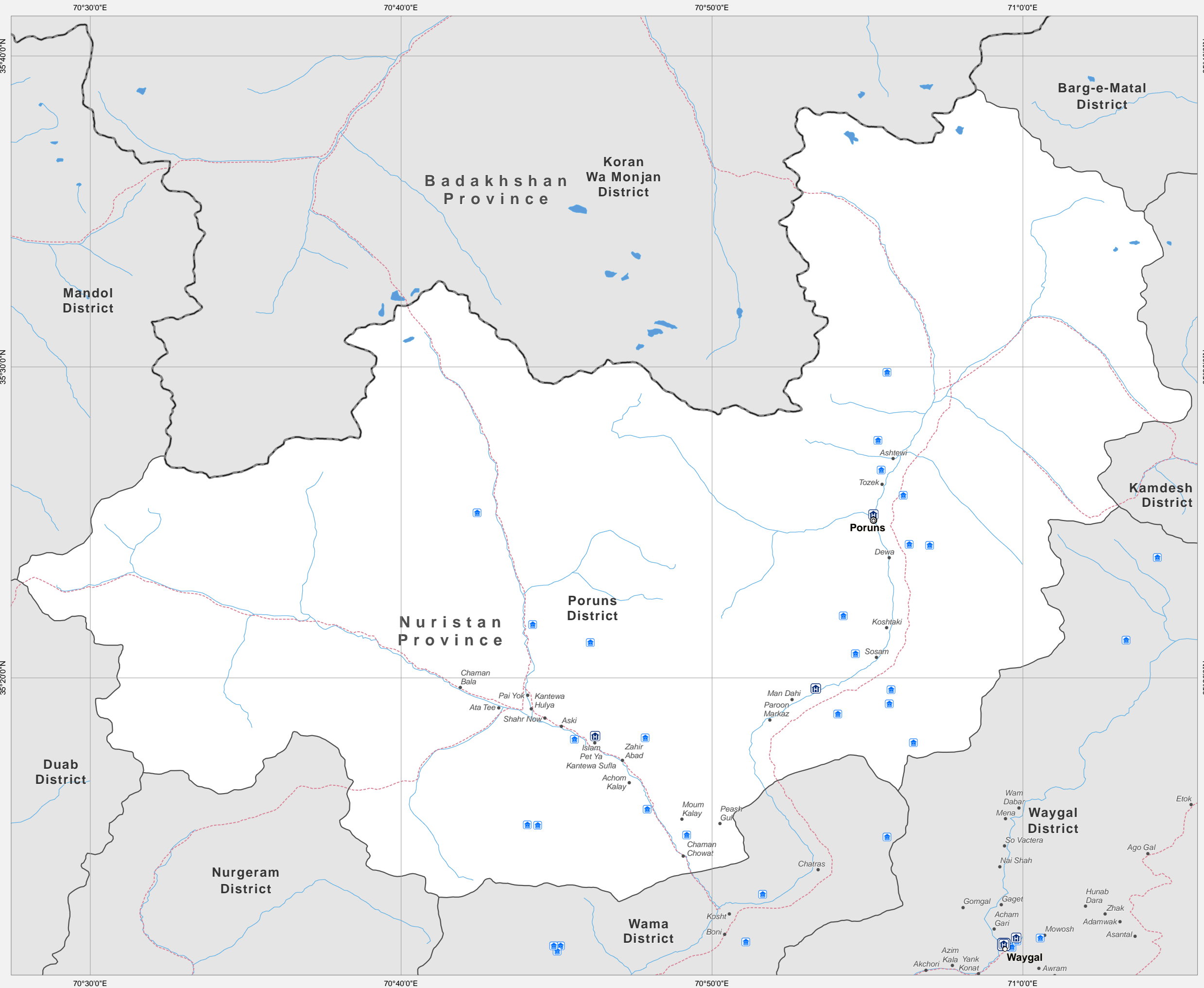
Doc Name:
 Nurgeram_District
 _reference_map_dd_20140401_A3_Landscape

Feedback: ocha.imu.afg@gmail.com
 Website: <http://afg.humanitarianresponse.info>



Nuristan Province: Poruns District

Reference Map



Legend

- Capital
- Provincial Center
- District Center
- Village

Administrative Boundaries

- International
- Province
- District

Transportation

- Primary Road
- Secondary Road
- Other Road
- Airport
- Airfield
- River/Stream
- River/Lake
- Hospital
- Other health facilities
- Schools

Date Printed: 01 April 2014 04:01 PM

Data Source(s): AGCHO, CSO, AIMS, MISTI
 Schools - Ministry of Education
 Health Facilities - Ministry of Health

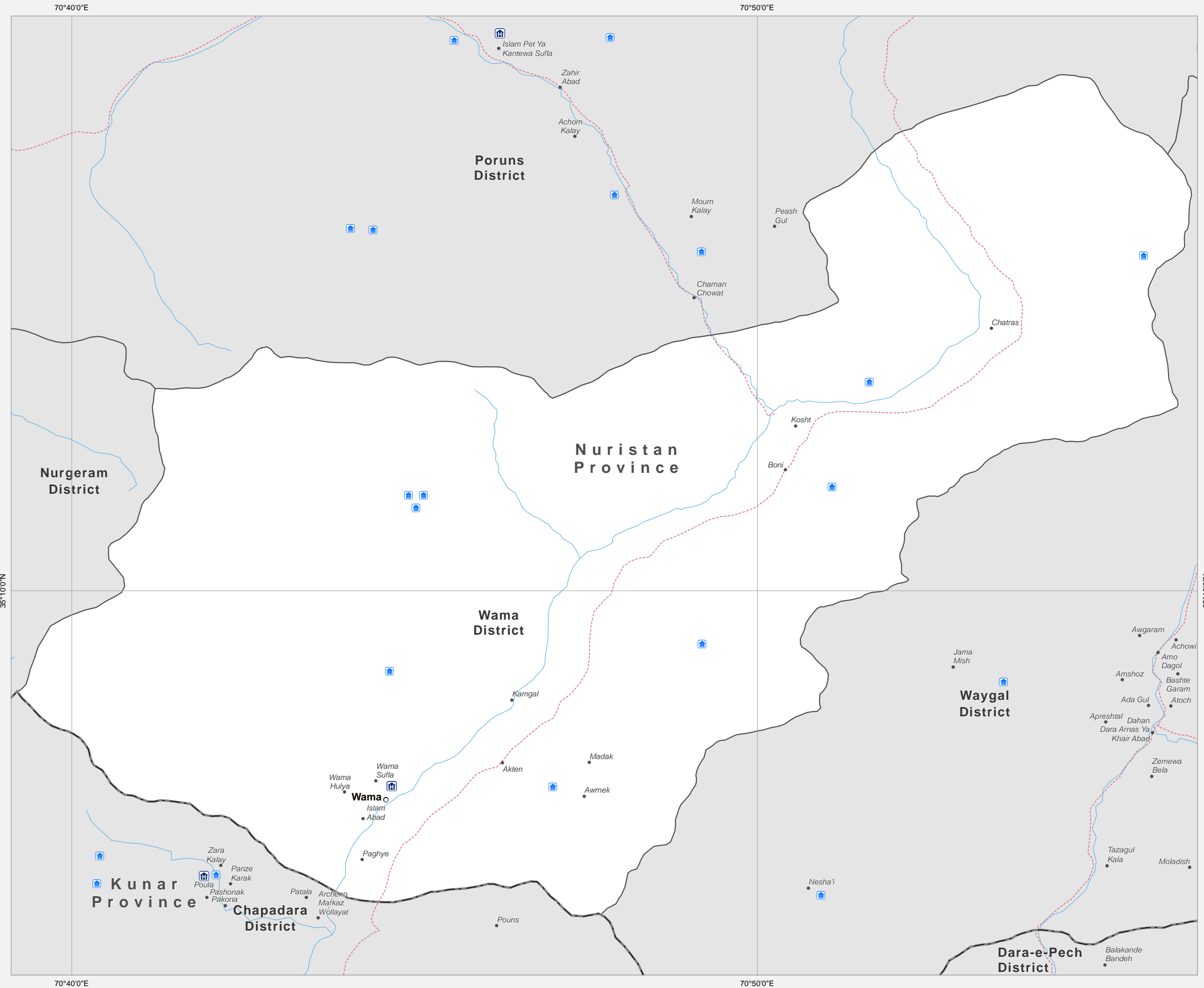
Projection/Datum: Geographic/WGS-84

Disclaimers:
 The designations employed and the presentation of material on this map do not imply the expression of any opinion whatsoever on the part of the Secretariat of the United Nations concerning the legal status of any country, territory, city or area or of its authorities, or concerning the delimitation of its frontiers or boundaries.





Doc Name:
 Poruns_District
 _reference_map_dd_20140401_A3_Landscape

Feedback: ocha.imu.afg@gmail.com
 Website: <http://afg.humanitarianresponse.info>


















Legend

-  Capital
-  Provincial Center
-  District Center
-  Village

Administrative Boundaries

-  International
-  Province
-  District

Transportation

-  Primary Road
-  Secondary Road
-  Other Road
-  Airport
-  Airfield
-  River/Stream
-  River/Lake
-  Hospital
-  Other health facilities
-  Schools

Date Printed: 01 April 2014 04:01 PM

Data Source(s): AGCHO, CSO, AIMS, MISTI
 Schools - Ministry of Education
 Health Facilities - Ministry of Health

Projection/Datum: Geographic/WGS-84

0 5 km

Disclaimers:
 The designations employed and the presentation of material on this map do not imply the expression of any opinion whatsoever on the part of the Secretariat of the United Nations concerning the legal status of any country, territory, city or area or of its authorities, or concerning the delimitation of its frontiers or boundaries.

Doc Name:
 Wama_District
 _reference_map_dd_20140401_A3_Landscape

Feedback: ocha.imu.afg@gmail.com
 Website: <http://afg.humanitarianresponse.info>



