

Damage Assessment Southern Lebanon UNDP & Local Municipalities

Humanitarian Information Centre (HIC)
For Lebanon
Beirut, Lebanon
hic.lebanon@gmail.com
www.virtualhic.org

Mediterranean Sea

Beqaa

Hasbeya

Mount Lebanon

Jezzine

Western Beqaa

Rashaya

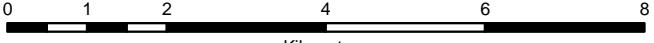
Lebanon

Nabatyeh

South Lebanon







Marjeyoun

Source: UNCS, SDATL, Europa Technologies.
Assessment Figures: UNDP and Local Municipalities
Used Roads, and Cluster Strikes: UMMACC - SI
Scale: 1:94,865
Prepared by: HIC/Lebanon
Date: 28 August 2006
The designations employed and the presentation of material on this map do not imply the expression of any opinion whatsoever on the part of the Secretariat of the United Nations concerning the legal status of any country, territory, city or area or of its authorities, or concerning the delimitation of its frontiers or boundaries.



Overview
of Area Mapped



-  Repairable Houses
-  Lightly Destroyed Houses
-  Destroyed Houses
-  International Boundary
-  Mohafaza Boundary (1st admin)
-  Kada Boundary (2nd admin)

