


# SYRIA REFUGEE RESPONSE

## LEBANON North Governorate, Tripoli, Batroun, Bcharreh, El Koura, El Minieh-Dennieh, Zgharta Districts (T+5)

### Distribution of the Registered Syrian Refugees at the Cadastral Level

As of 30 April 2014



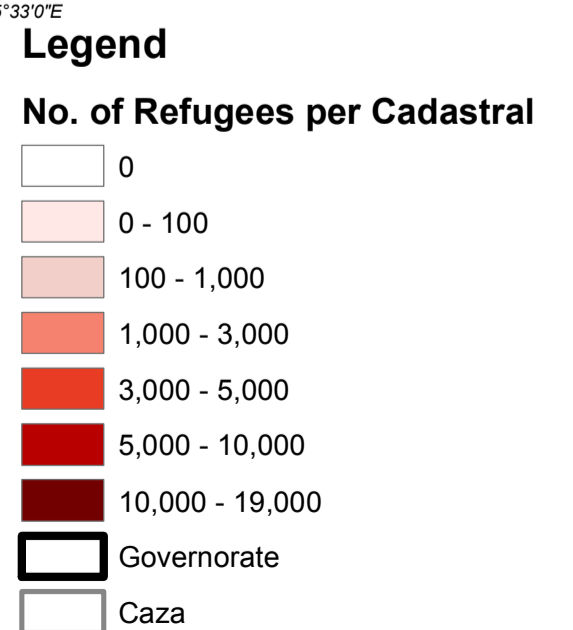
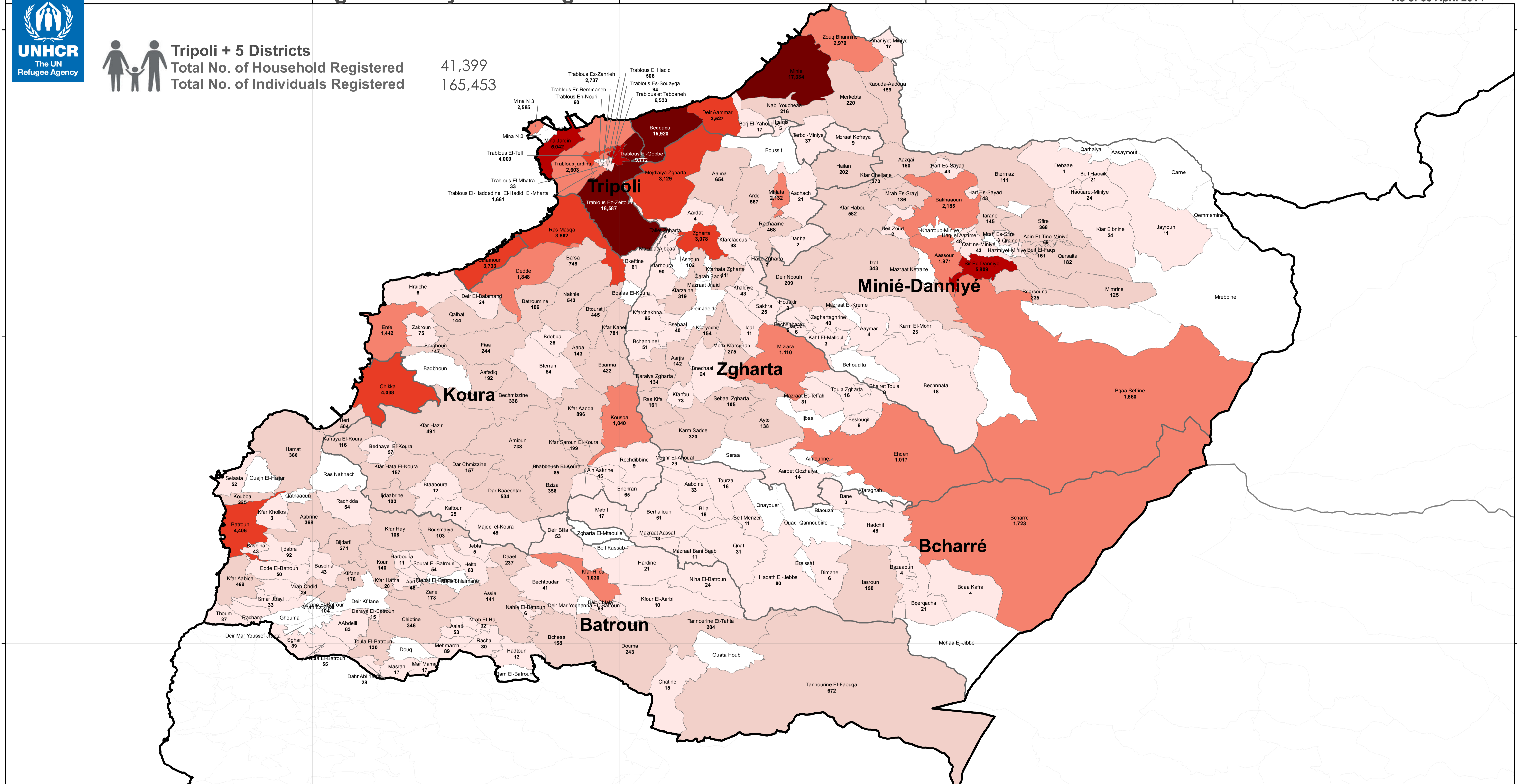
**Tripoli + 5 Districts**

Total No. of Household Registered

41,399

Total No. of Individuals Registered

165,453



**Notes**  
The boundaries, names and designations used on this map do not imply official endorsement of the United Nations. All data used are the best available at the time of map production.

**Data Sources:**  
- Lebanese Border, Caza and Cadastral Boundaries: NPMPLT 2005.  
- Geographic Projection WGS 1984

Registered Refugees Figures by UNHCR as of 30 April 2014.  
For more information contact Rana G. Ksalfi at ksalfi@unhcr.org

GIS and Mapping by UNHCR. For Information and updates contact Jad Ghosn: ghosn@unhcr.org  
Maroun Sader: sader@unhcr.org

*NPMPLT: National Physical Master Plan for the Lebanese Territory*



The No. indicates the registered refugees at the cadastral level