


SYRIA REFUGEE RESPONSE

LEBANON South and El Nabatieh Governorates

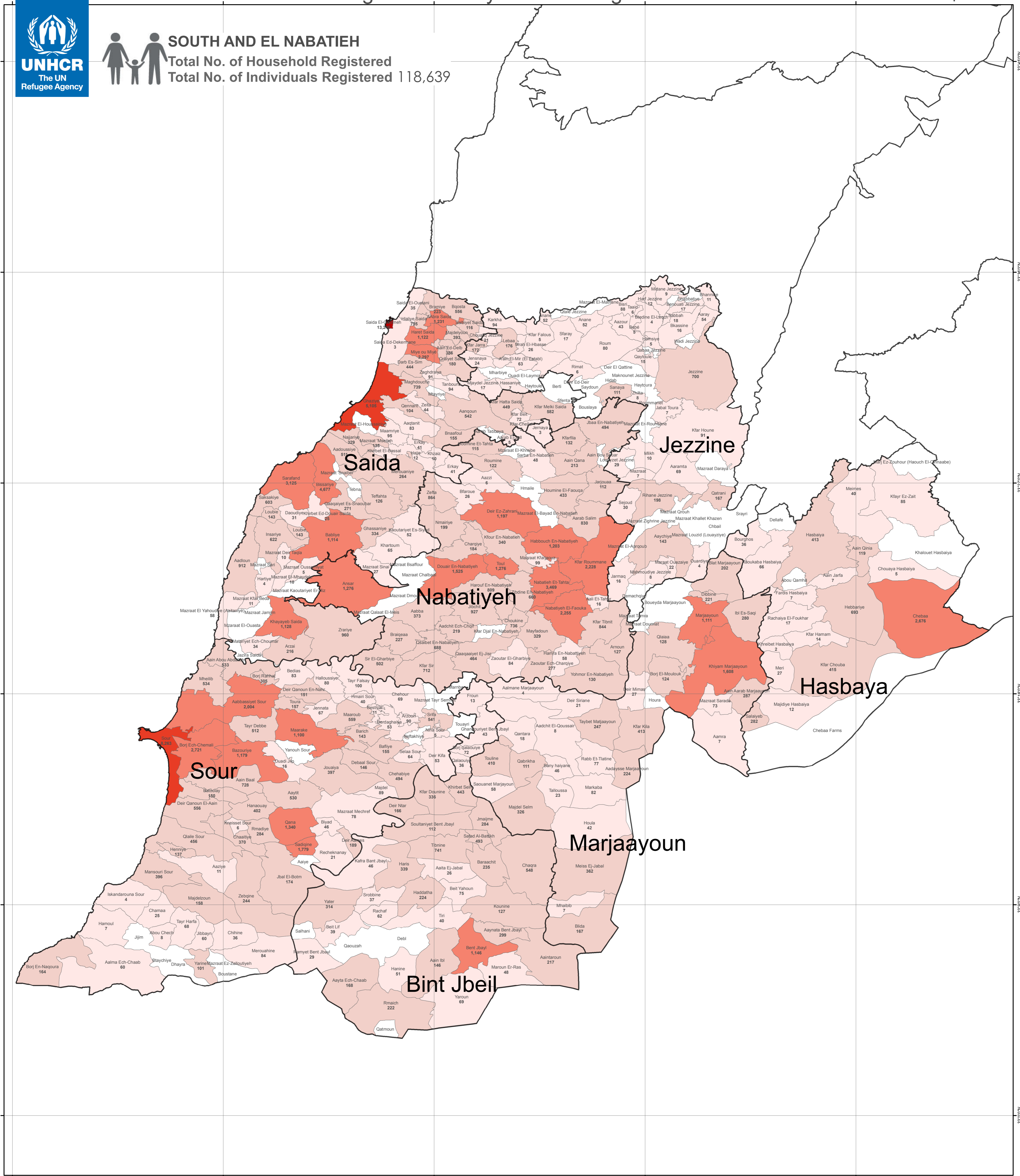
Distribution of the Registered Syrian Refugees at Cadastral Level As of 30 April 2014



SOUTH AND EL NABATIEH

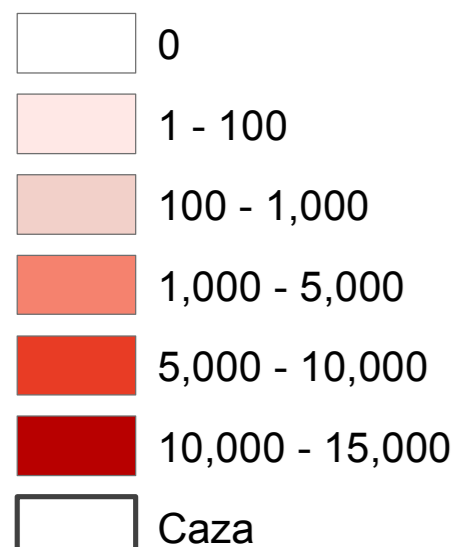
Total No. of Household Registered

Total No. of Individuals Registered 118,639



Legend

No. of Refugees per Cadastral



The No. indicates the registered refugees at the cadastral level

Notes

The boundaries, names and designations used on this map do not imply official endorsement of the United Nations. All data used are the best available at the time of map production.

Data Sources:
 - Lebanese Border, Caza and Cadastral Boundaries: NPMPLT 2005.
 - Geographic Projection WGS 1984

Registered Refugees Figures by UNHCR as of 30 April 2014.
 For more information contact Rana G. Ksaifi at ksaifi@unhcr.org

GIS and Mapping by UNHCR. For Information and updates contact Jad Ghosn: ghosn@unhcr.org
 Maroun Sader: sader@unhcr.org

NPMPLT: National Physical Master Plan for the Lebanese Territory

LOCATION DIAGRAM

