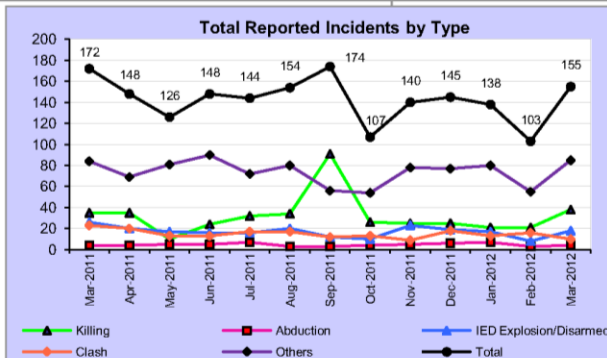
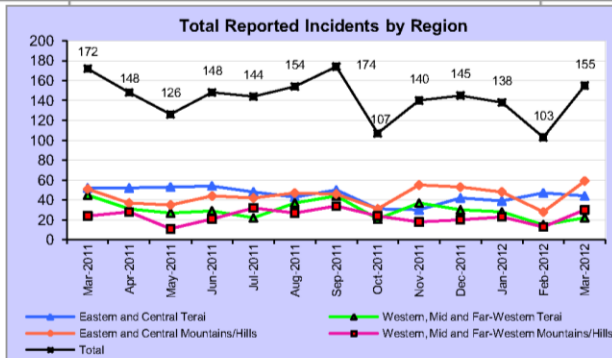


NEPAL - Reports of Security Incidents

1- 31 March 2012



In the chart above "others" category include incident types - Criminal Act, Robbery, Attack, Threat, and Theft.

Legend

Administrative Boundaries

- International
- Development Region
- District

Types of Incidents

- Reports of Abductions
- Reports of Killings
- Reports of Clash
- Reports of Criminal Acts
- Reports of IED-Disarmed/Explosions

Number of Reported Incidents

- 1
- 2 - 3
- 4 - 7
- 33
- No incidents reported

Action Initiators (Symbol Colour)

- UCPN-M/YCL
- Teral Groups
- Political Parties/Locals/Students/Teacher Union/Transport Union
- Kirant/Limbuwan
- Tharuhat/ Bramhan Samaj/ Chhetri Samaj
- Other/Unidentified

Map Produced by RCHCO with information consolidated by UNDSO.

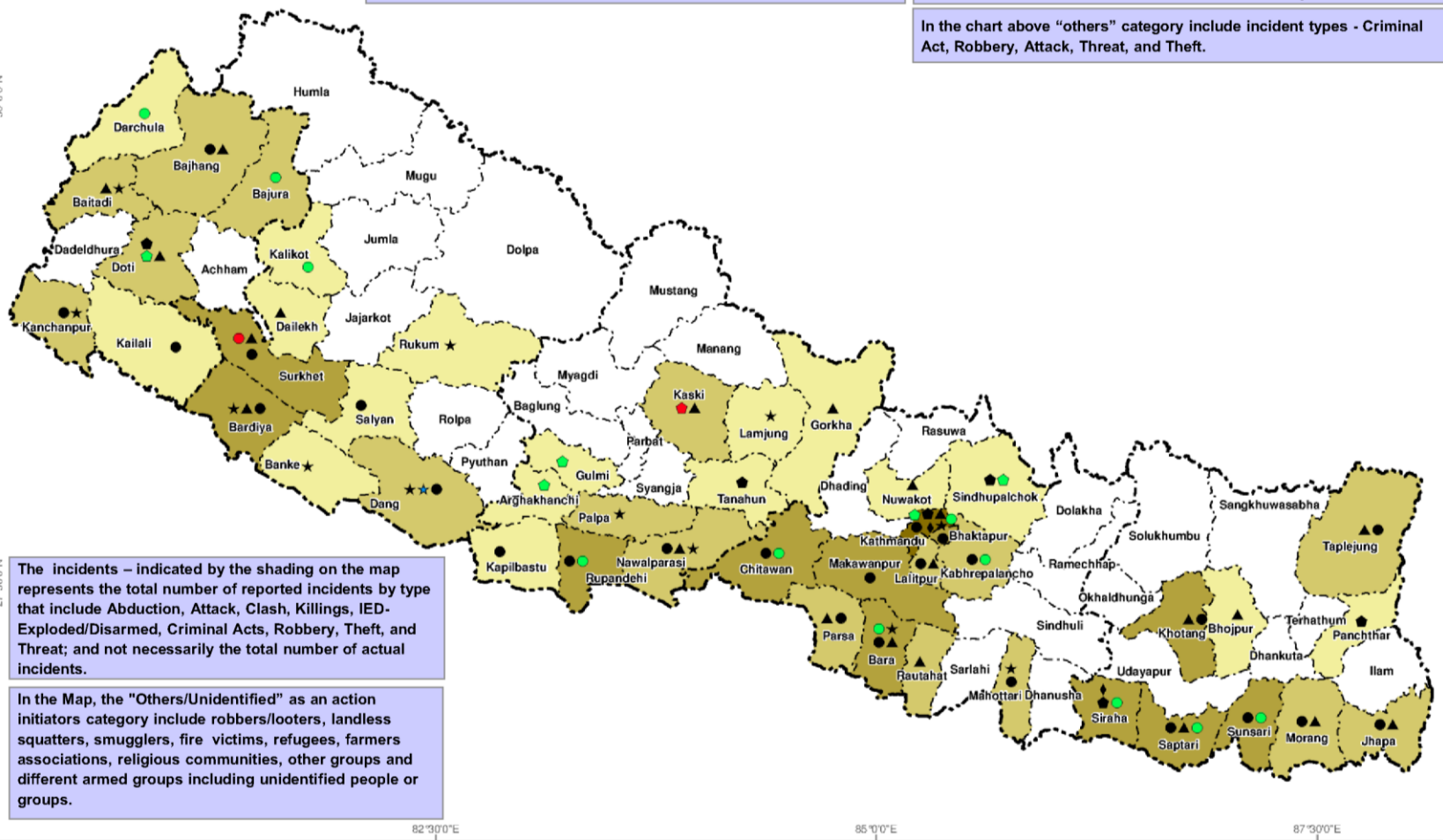


Map Doc Name: Security_Incidents_March_2012_A4_3Apr2012_v1
GLIDE Number: N/A
Creation Date: 3 April 2012
Projection/Datum: UTM 44N/WGS84
Web Resources: <http://www.un.org.np>

Map data source(s): International and domestic media and field reports from UN Agencies, Donors and I/NGOs.
 Geodata: GIST, ESRI

Disclaimers: The boundaries and names shown and the designations used on this map do not imply official endorsement or acceptance by the United Nations.

A service of the United Nations Country Team in Nepal.
 RCHCO Office, Nepal



The incidents – indicated by the shading on the map represents the total number of reported incidents by type that include Abduction, Attack, Clash, Killings, IED-Exploded/Disarmed, Criminal Acts, Robbery, Theft, and Threat; and not necessarily the total number of actual incidents.

In the Map, the "Others/Unidentified" as an action initiators category include robbers/looters, landless squatters, smugglers, fire victims, refugees, farmers associations, religious communities, other groups and different armed groups including unidentified people or groups.