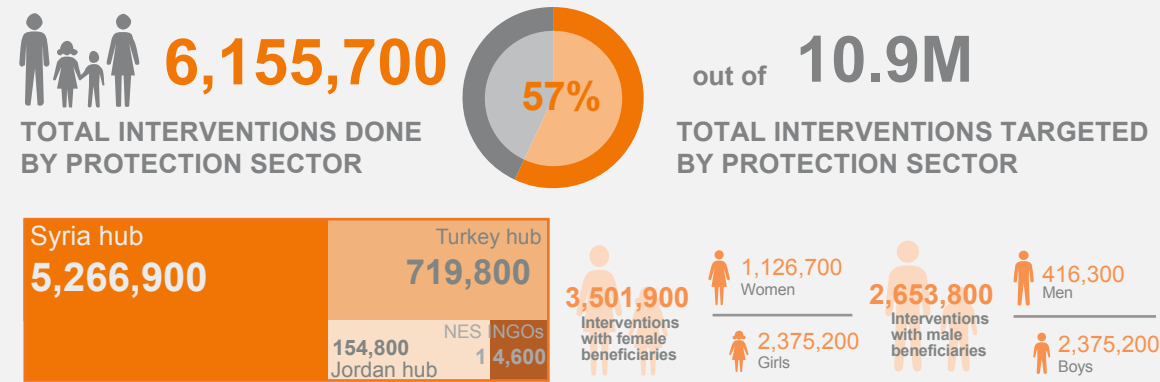


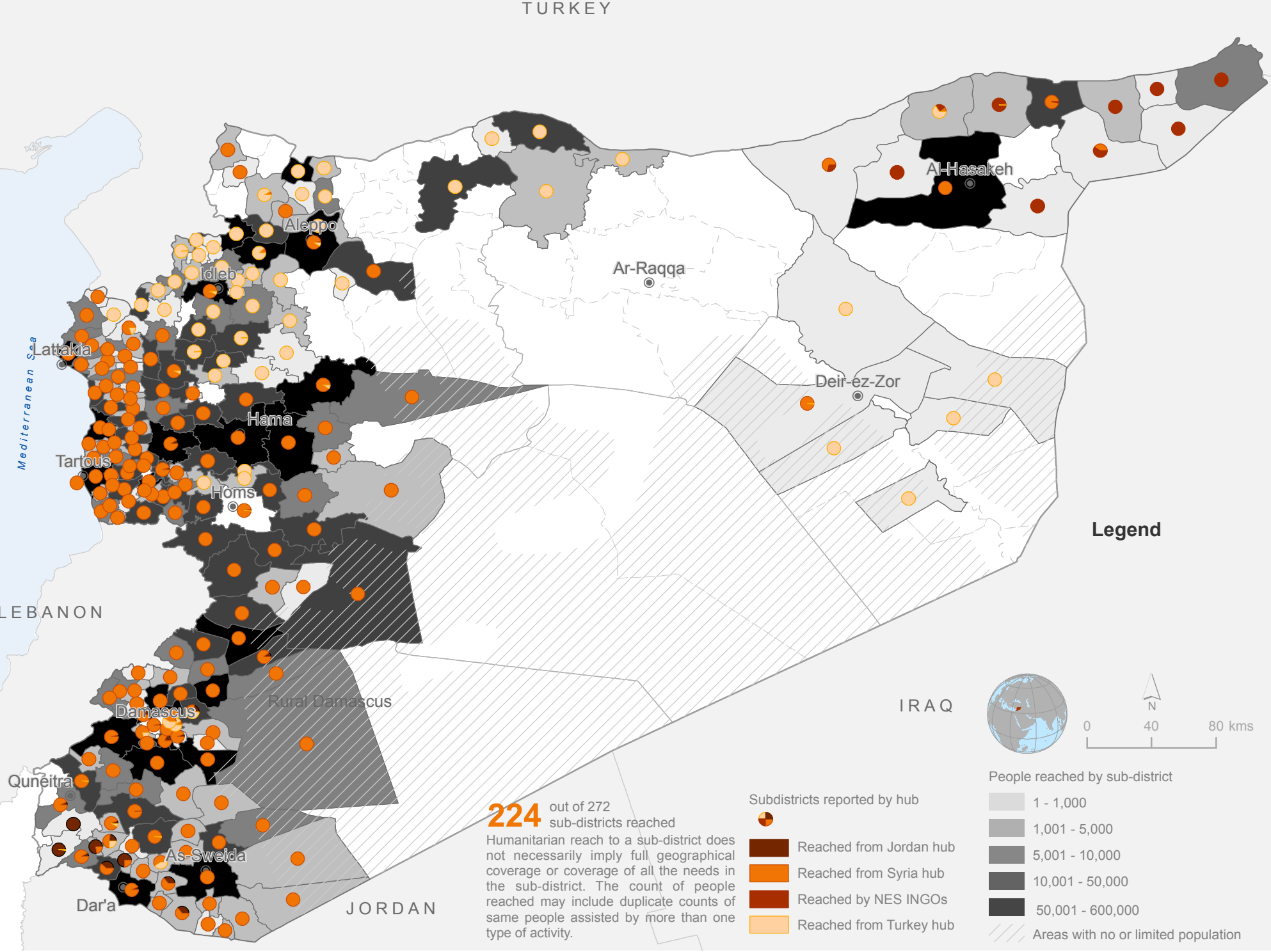
Syrian Arab Republic: Whole of Syria Protection Sector response snapshot for 2016 (as of 30 Nov)



From January to November 2016, the Protection sector has conducted 6.2M interventions in 224 out of 272 sub-districts in Syria through one or more of its prevention/risk mitigation, response or capacity building activities. Prevention/risk mitigation activities conducted by sector members include awareness raising, risk education, community based psychosocial support, protection monitoring etc and response services like individual and group psychosocial support, case management, referrals to other services, material/cash assistance etc. Many of the interventions are done through community centres, schools, child friendly/ women safe spaces or using outreach volunteers.

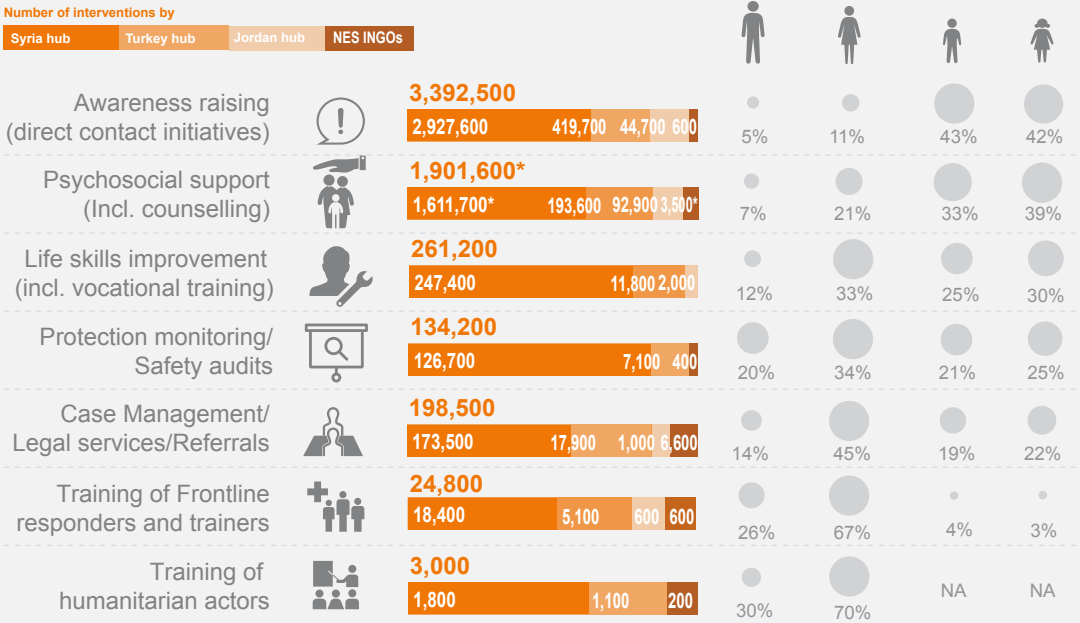


NUMBER OF INTERVENTIONS BY SUB-DISTRICT BY HUB

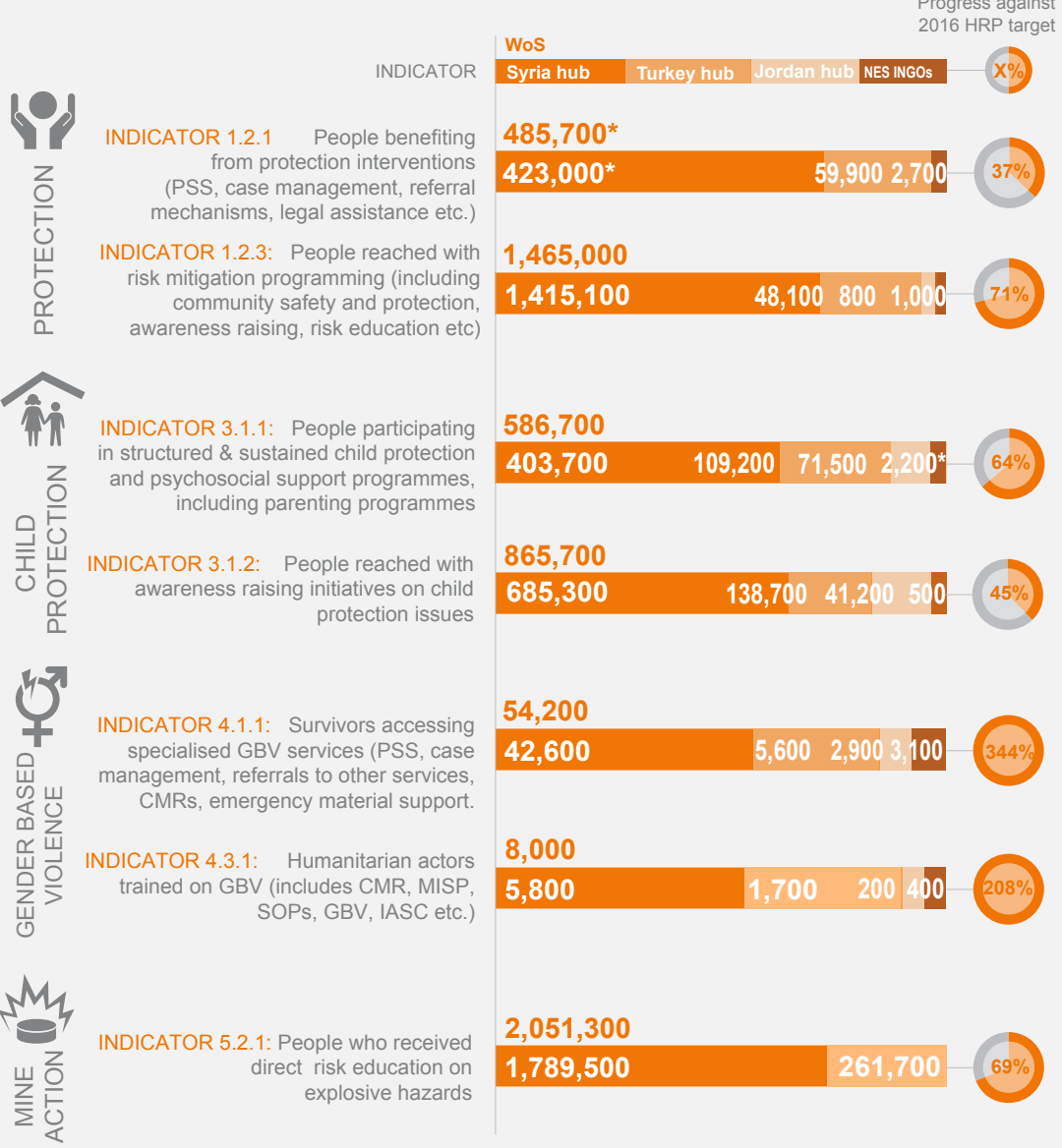


INTERVENTIONS BY SELECT ACTIVITIES

Breakdown by interventions with men, women, boys and girls.



PROGRESS BY INDICATOR



*Revised numbers
Disclaimer: The boundaries and names shown and the designations used on this map do not imply official endorsement. This map is based on available data at sub-district level only. Information visualized on this map is not to be considered complete. Icon courtesy: thenounproject.com
Creation: 02/01/2017, WoS Protection Sector. Source: Members, Jordan hub Protection working group, North Eastern Syria (NES) INGOs, Syria hub Protection and Community Services sector, Turkey hub Protection cluster. Feedback: WoS Sector coordinator Jason Hepps (hepps@unhcr.org); IMO Faisal AlFakeeh(alfakeeh@unhcr.org)