



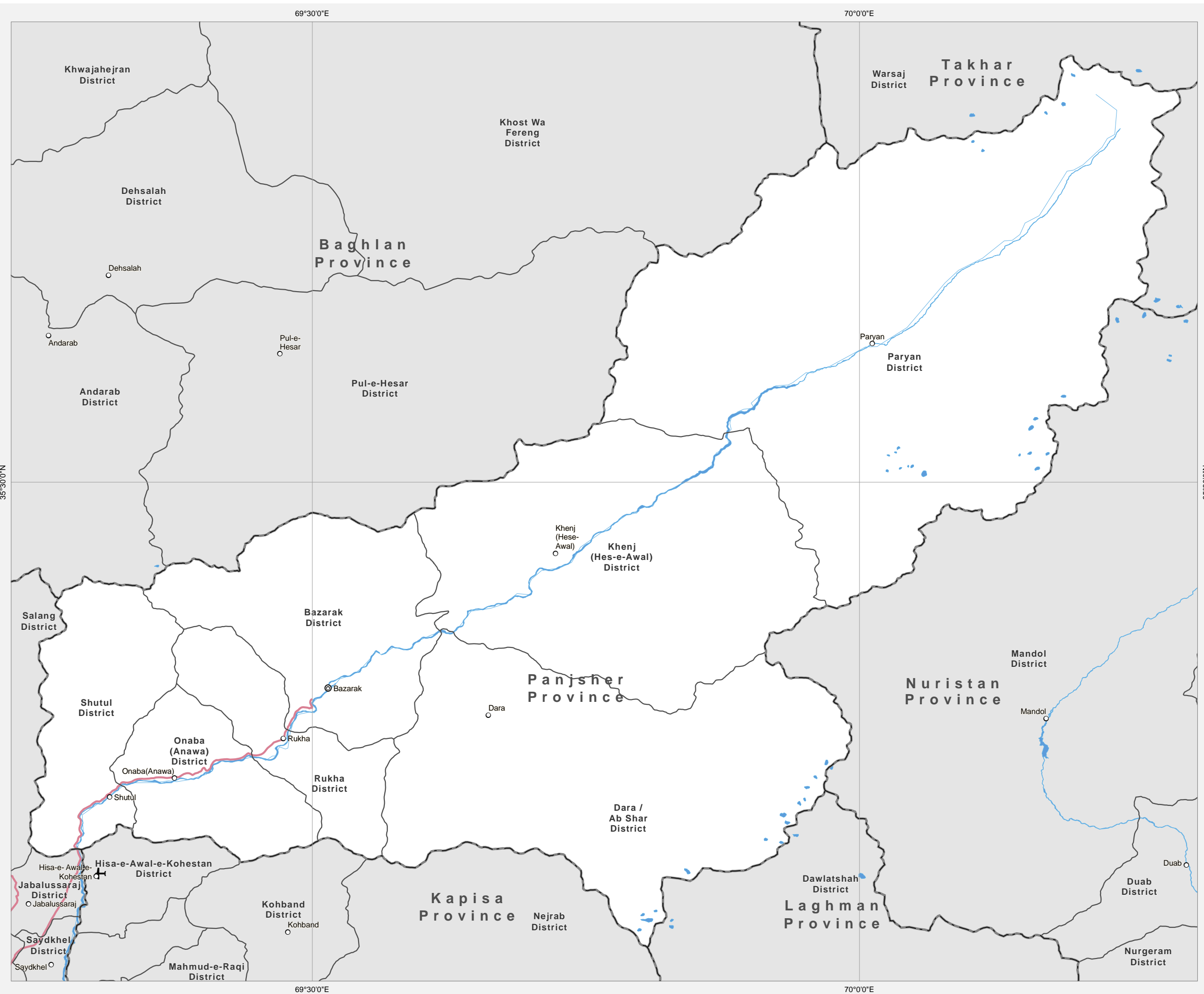
AFGHANISTAN

Panjsher Province

District Atlas

April 2014

Disclaimers: The designations employed and the presentation of material on this map do not imply the expression of any opinion whatsoever on the part of the Secretariat of the United Nations concerning the legal status of any country, territory, city or area or of its authorities, or concerning the delimitation of its frontiers or boundaries.



Legend

- ⊛ Capital
- ⊙ Provincial Center
- District Center

Administrative Boundaries

- ▬ International
- ▬ Province
- ▬ District

Transportation

- Primary Road
- Secondary Road
- ✈ Airport
- ✈ Airfield
- ~ River/Stream
- River/Lake

Date Printed: 30 March 2014 08:41 AM

Data Source(s): AGCHO, CSO, AIMS, MISTI
 Schools - Ministry of Education
 Health Facilities - Ministry of Health

Projection/Datum: Geographic/WGS-84

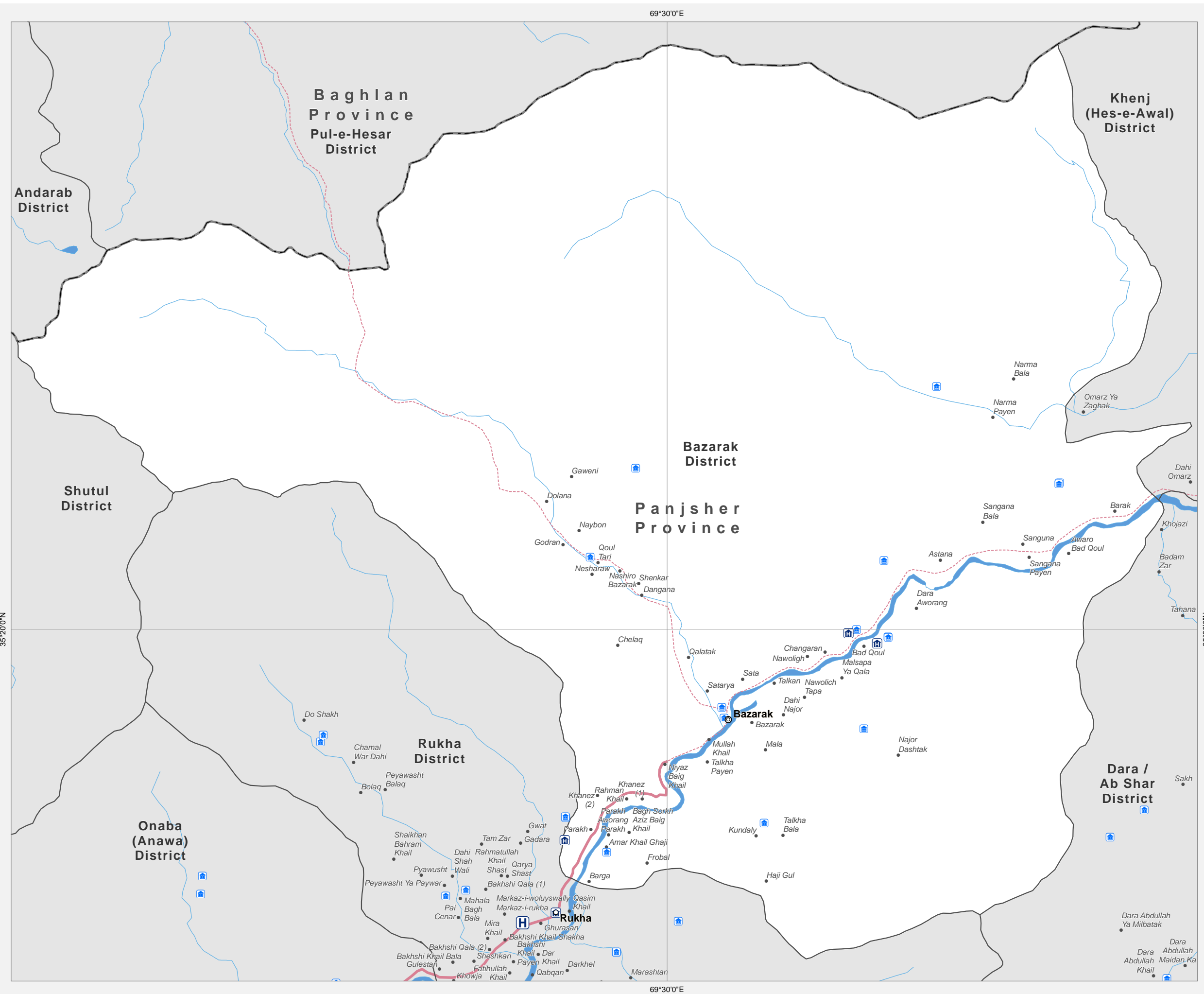
0 20 Kms

Disclaimers:
 The designations employed and the presentation of material on this map do not imply the expression of any opinion whatsoever on the part of the Secretariat of the United Nations concerning the legal status of any country, territory, city or area or of its authorities, or concerning the delimitation of its frontiers or boundaries.

Doc Name:
 Panjsher_province_reference_map_dd_20140330_A3

Feedback: ocha.imu.afg@gmail.com
 Website: <http://afg.humanitarianresponse.info/>





Legend

- Capital
- Provincial Center
- District Center
- Village

Administrative Boundaries

- International
- Province
- District

Transportation

- Primary Road
- Secondary Road
- Other Road
- Airport
- Airfield
- River/Stream
- River/Lake
- Hospital
- Other health facilities
- Schools

Date Printed: 01 April 2014 04:02 PM

Data Source(s): AGCHO, CSO, AIMS, MISTI
 Schools - Ministry of Education
 Health Facilities - Ministry of Health

Projection/Datum: Geographic/WGS-84

0 5 km

Disclaimers:
 The designations employed and the presentation of material on this map do not imply the expression of any opinion whatsoever on the part of the Secretariat of the United Nations concerning the legal status of any country, territory, city or area or of its authorities, or concerning the delimitation of its frontiers or boundaries.

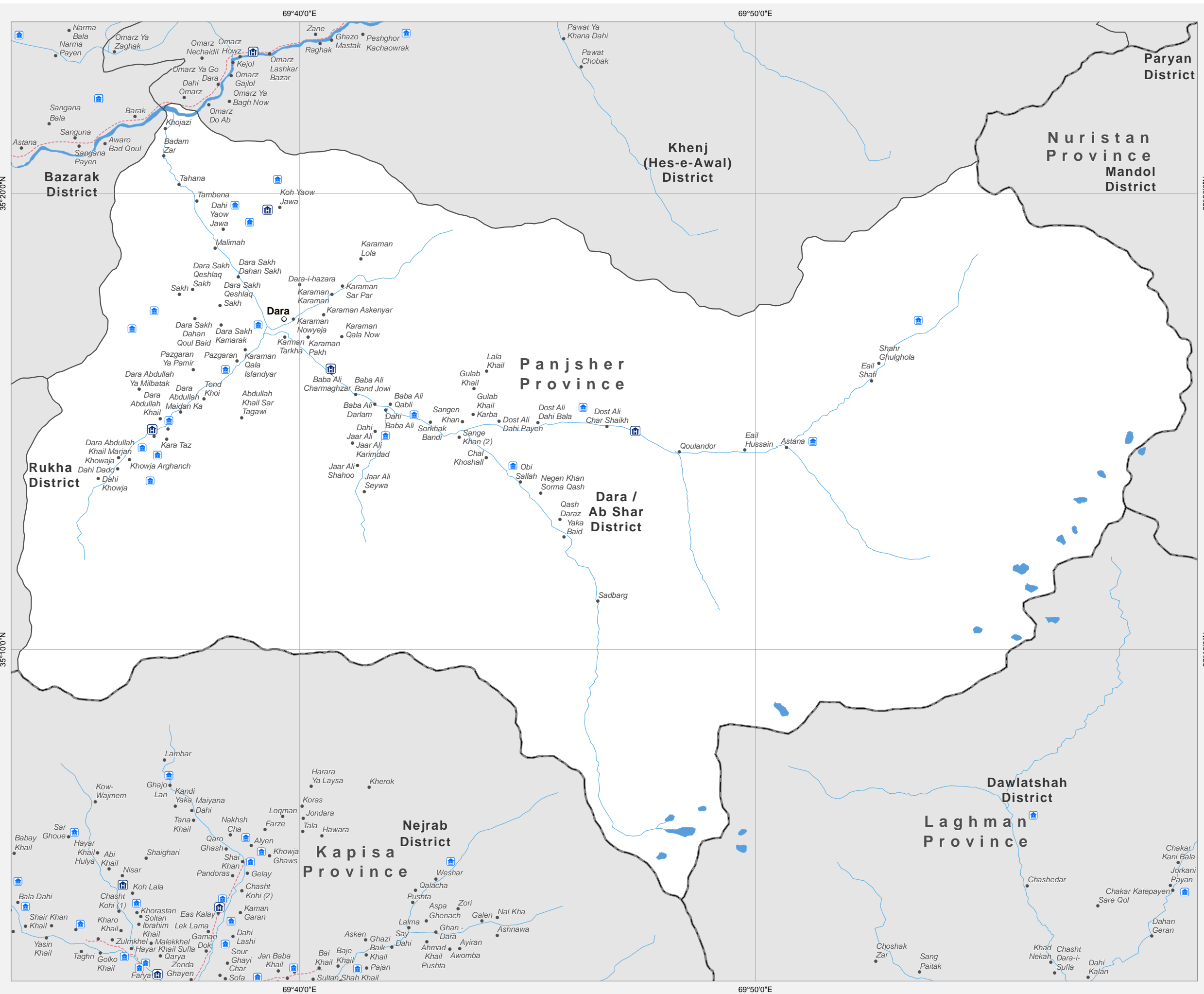
Doc Name:
 Bazarak_District
 _reference_map_dd_20140401_A3_Landscape

Feedback: ocha.imu.afg@gmail.com
 Website: <http://afg.humanitarianresponse.info>



Panjsher Province: Dara / Ab Shar District

Reference Map



Legend

- Capital
- Provincial Center
- District Center
- Village

Administrative Boundaries

- International
- Province
- District

Transportation

- Primary Road
- Secondary Road
- Other Road
- Airport
- Airfield
- River/Stream
- River/Lake
- Hospital
- Other health facilities
- Schools

Date Printed: 01 April 2014 04:02 PM

Data Source(s): AGCHO, CSO, AIMS, MISTI
 Schools - Ministry of Education
 Health Facilities - Ministry of Health

Projection/Datum: Geographic/WGS-84

Disclaimers:
 The designations employed and the presentation of material on this map do not imply the expression of any opinion whatsoever on the part of the Secretariat of the United Nations concerning the legal status of any country, territory, city or area or of its authorities, or concerning the delimitation of its frontiers or boundaries.

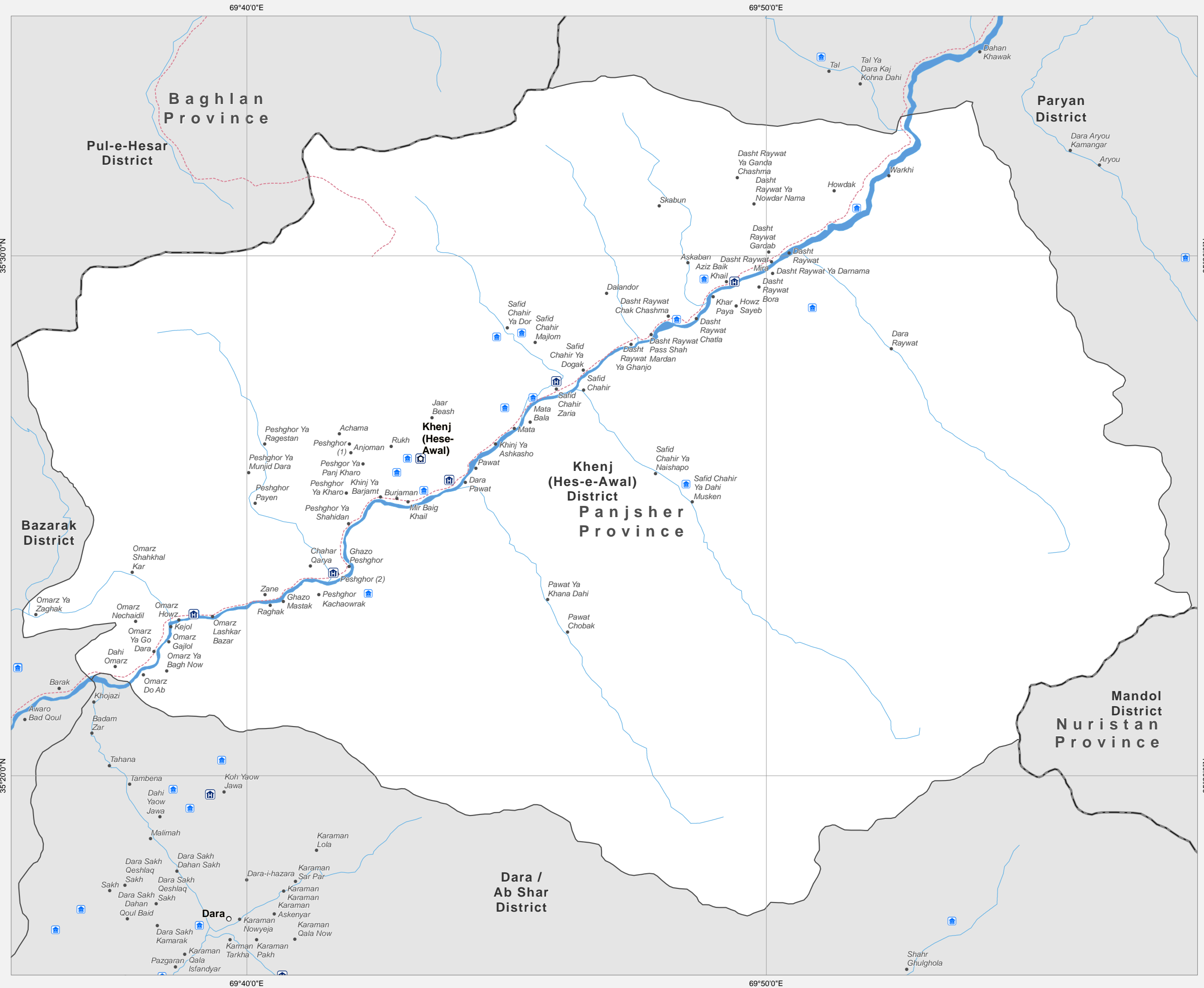
Doc Name:
 Dara / Ab Shar_District
 _reference_map_dd_20140401_A3_Landscape

Feedback: ocha.imu.afg@gmail.com
 Website: <http://afg.humanitarianresponse.info>



Panjsher Province: Khenj (Hes-e-Awal) District

Reference Map



Legend

- Capital
- Provincial Center
- District Center
- Village

Administrative Boundaries

- International
- Province
- District

Transportation

- Primary Road
- Secondary Road
- Other Road
- Airport
- Airfield
- River/Stream
- River/Lake
- Hospital
- Other health facilities
- Schools

Date Printed: 01 April 2014 04:02 PM

Data Source(s): AGCHO, CSO, AIMS, MISTI
 Schools - Ministry of Education
 Health Facilities - Ministry of Health

Projection/Datum: Geographic/WGS-84

0 5 km

Disclaimers:
 The designations employed and the presentation of material on this map do not imply the expression of any opinion whatsoever on the part of the Secretariat of the United Nations concerning the legal status of any country, territory, city or area or of its authorities, or concerning the delimitation of its frontiers or boundaries.

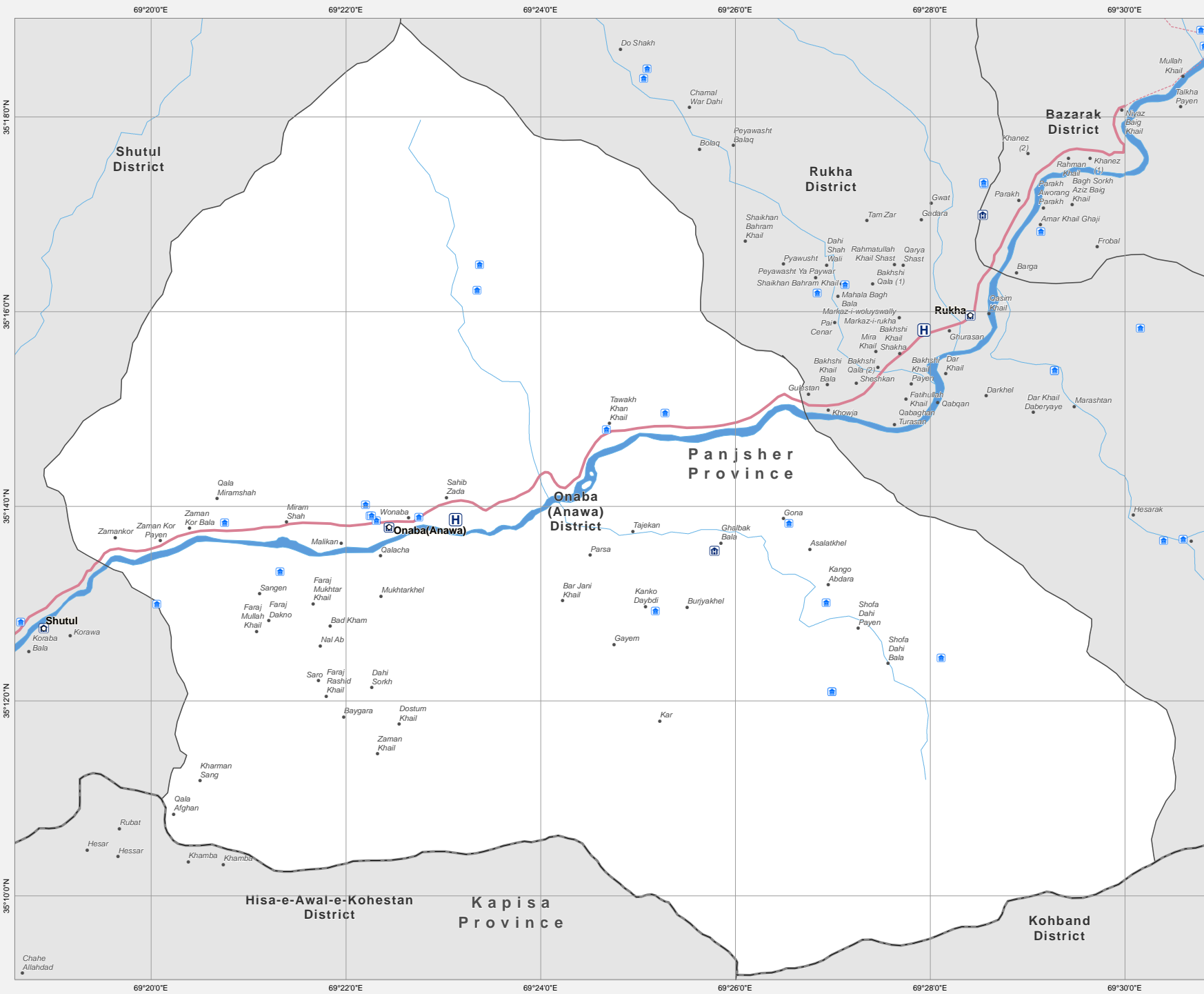
Doc Name:
 Khenj (Hes-e-Awal)_District
 _reference_map_dd_20140401_A3_Landscape

Feedback: ocha.imu.afg@gmail.com
 Website: <http://afg.humanitarianresponse.info>



Panjsher Province: Onaba (Anawa) District

Reference Map



Legend

- Capital
- Provincial Center
- District Center
- Village

Administrative Boundaries

- International
- Province
- District

Transportation

- Primary Road
- Secondary Road
- Other Road
- Airport
- Airfield
- River/Stream
- River/Lake
- Hospital
- Other health facilities
- Schools

Date Printed: 02 April 2014 03:07 PM

Data Source(s): AGCHO, CSO, AIMS, MISTI
Schools - Ministry of Education
Health Facilities - Ministry of Health

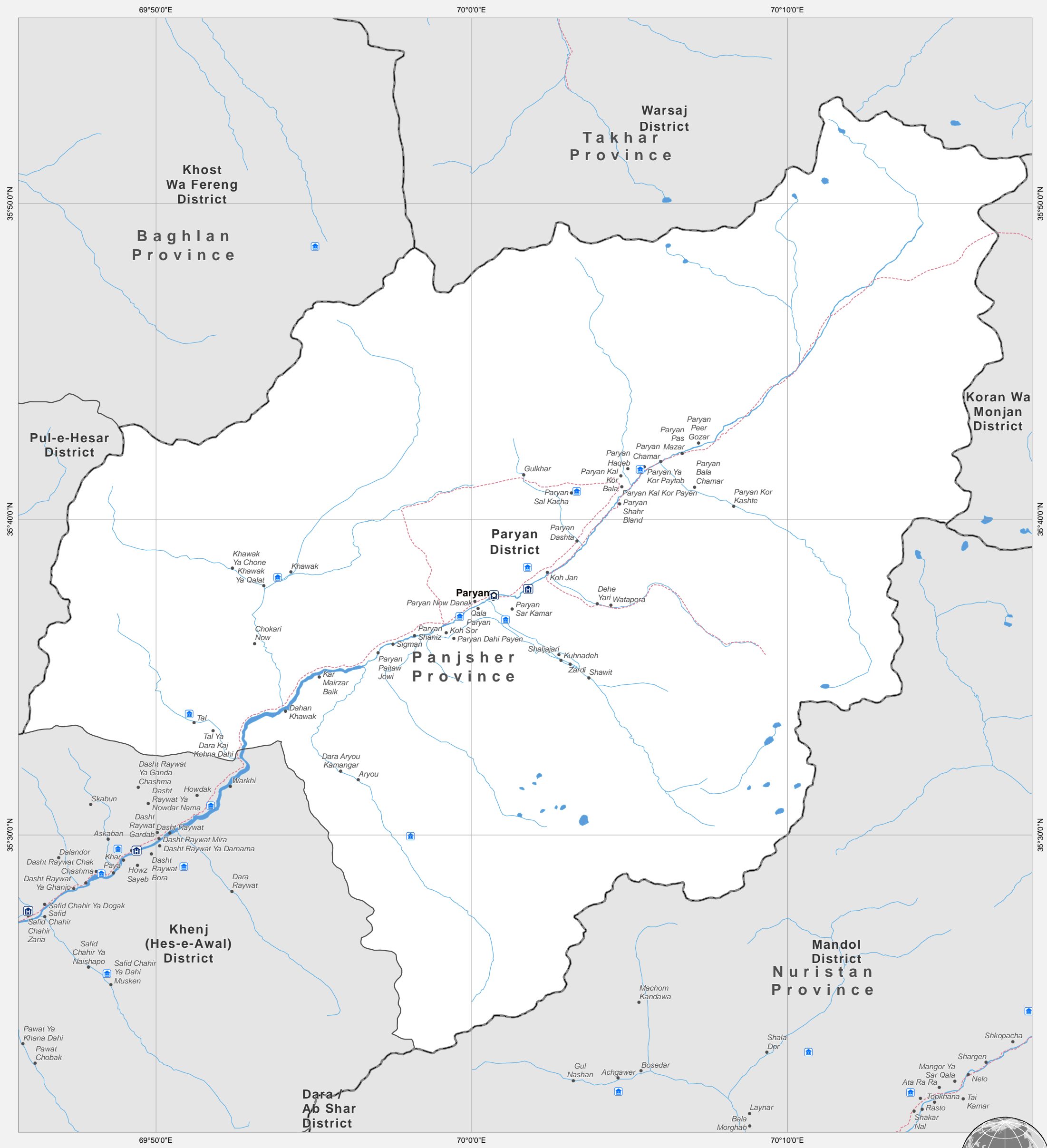
Projection/Datum: Geographic/WGS-84

Disclaimers:
The designations employed and the presentation of material on this map do not imply the expression of any opinion whatsoever on the part of the Secretariat of the United Nations concerning the legal status of any country, territory, city or area or of its authorities, or concerning the delimitation of its frontiers or boundaries.

Doc Name:
Onaba (Anawa)_District
_reference_map_dd_20140402_A3_Landscape

Feedback: ocha.imu.afg@gmail.com
Website: <http://afg.humanitarianresponse.info>





Legend

⊕ Capital	✈ Airport
⊙ Provincial Center	✈ Airfield
○ District Center	~ River/Stream
• Village	~ River/Lake

Administrative Boundaries

— International	H Hospital
— Province	⊞ Other health facilities
— District	⊞ Schools

Transportation

— Primary Road
— Secondary Road
— Other Road

Date Printed: 01 April 2014 11:17 AM

Data Source(s): AGCHO, CSO, AIMS, MISTI
 Schools - Ministry of Education
 Health Facilities - Ministry of Health

Projection/Datum: Geographic/WGS-84

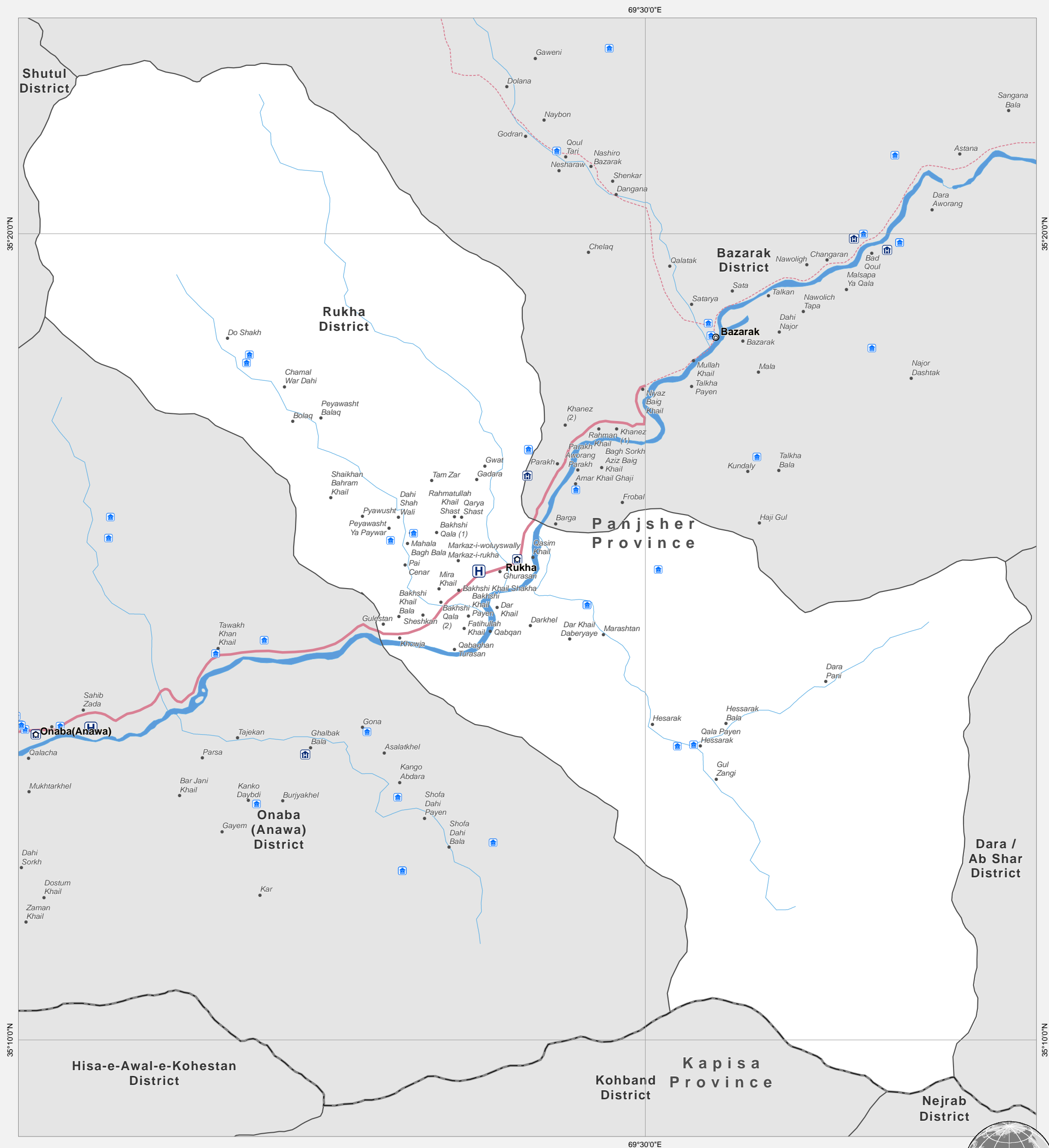
0 5 10 15 km

Disclaimers:
 The designations employed and the presentation of material on this map do not imply the expression of any opinion whatsoever on the part of the Secretariat of the United Nations concerning the legal status of any country, territory, city or area or of its authorities, or concerning the delimitation of its frontiers or boundaries.

Doc Name:
 Paryan_District_reference_map_dd_20140401_A3

Feedback: ocha.imu.afg@gmail.com
 Website: <http://afg.humanitarianresponse.info/>





Legend

- ⊕ Capital
- ⊙ Provincial Center
- District Center
- Village
- ✈ Airport
- ✈ Airfield
- ~ River/Stream
- ~ River/Lake
- H Hospital
- Other health facilities
- Schools

Administrative Boundaries

- International
- Province
- District

Transportation

- Primary Road
- Secondary Road
- Other Road

Date Printed: 01 April 2014 11:17 AM

Data Source(s): AGCHO, CSO, AIMS, MISTI
 Schools - Ministry of Education
 Health Facilities - Ministry of Health

Projection/Datum: Geographic/WGS-84

0 5 km

Disclaimers:
 The designations employed and the presentation of material on this map do not imply the expression of any opinion whatsoever on the part of the Secretariat of the United Nations concerning the legal status of any country, territory, city or area or of its authorities, or concerning the delimitation of its frontiers or boundaries.

Doc Name:
 Rukha_District_reference_map_dd_20140401_A3

Feedback: ocha.imu.afg@gmail.com
 Website: <http://afg.humanitarianresponse.info/>



UZBEKISTAN

TURKMENISTAN

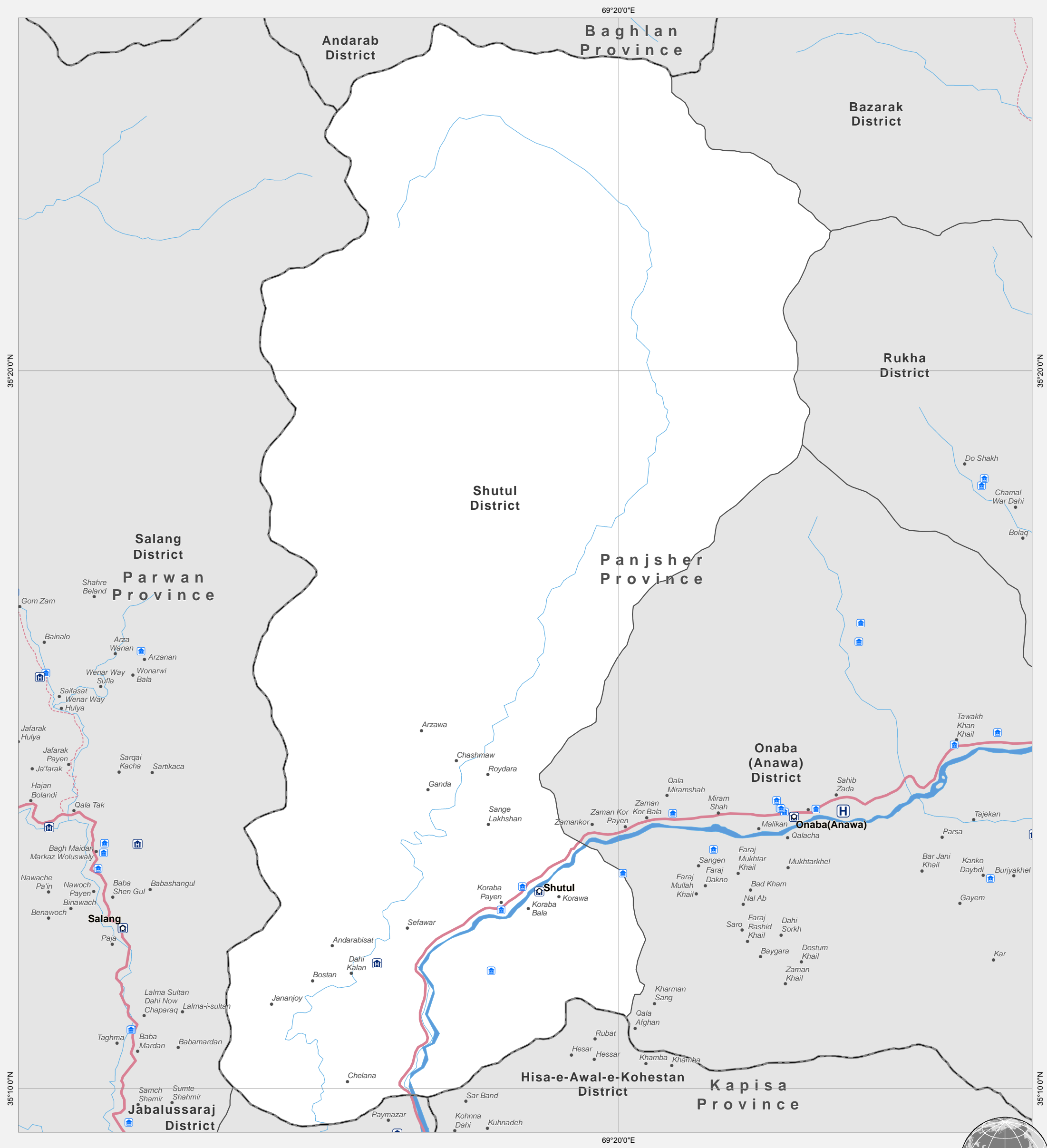
TAJIKISTAN

PAKISTAN

INDIA

Kabul

200 km



Legend

- ⊙ Capital
- ⊙ Provincial Center
- District Center
- Village
- ✈ Airport
- ✈ Airfield
- ~ River/Stream
- ~ River/Lake
- H Hospital
- Other health facilities
- Schools

Administrative Boundaries

- International
- Province
- District

Transportation

- Primary Road
- Secondary Road
- Other Road

Date Printed: 01 April 2014 11:17 AM

Data Source(s): AGCHO, CSO, AIMS, MISTI
 Schools - Ministry of Education
 Health Facilities - Ministry of Health

Projection/Datum: Geographic/WGS-84

0 5 km

Disclaimers:
 The designations employed and the presentation of material on this map do not imply the expression of any opinion whatsoever on the part of the Secretariat of the United Nations concerning the legal status of any country, territory, city or area or of its authorities, or concerning the delimitation of its frontiers or boundaries.

Doc Name:
 Shutul_District_reference_map_dd_20140401_A3

Feedback: ocha.imu.afg@gmail.com
 Website: <http://afg.humanitarianresponse.info/>

