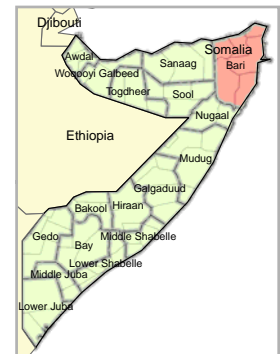
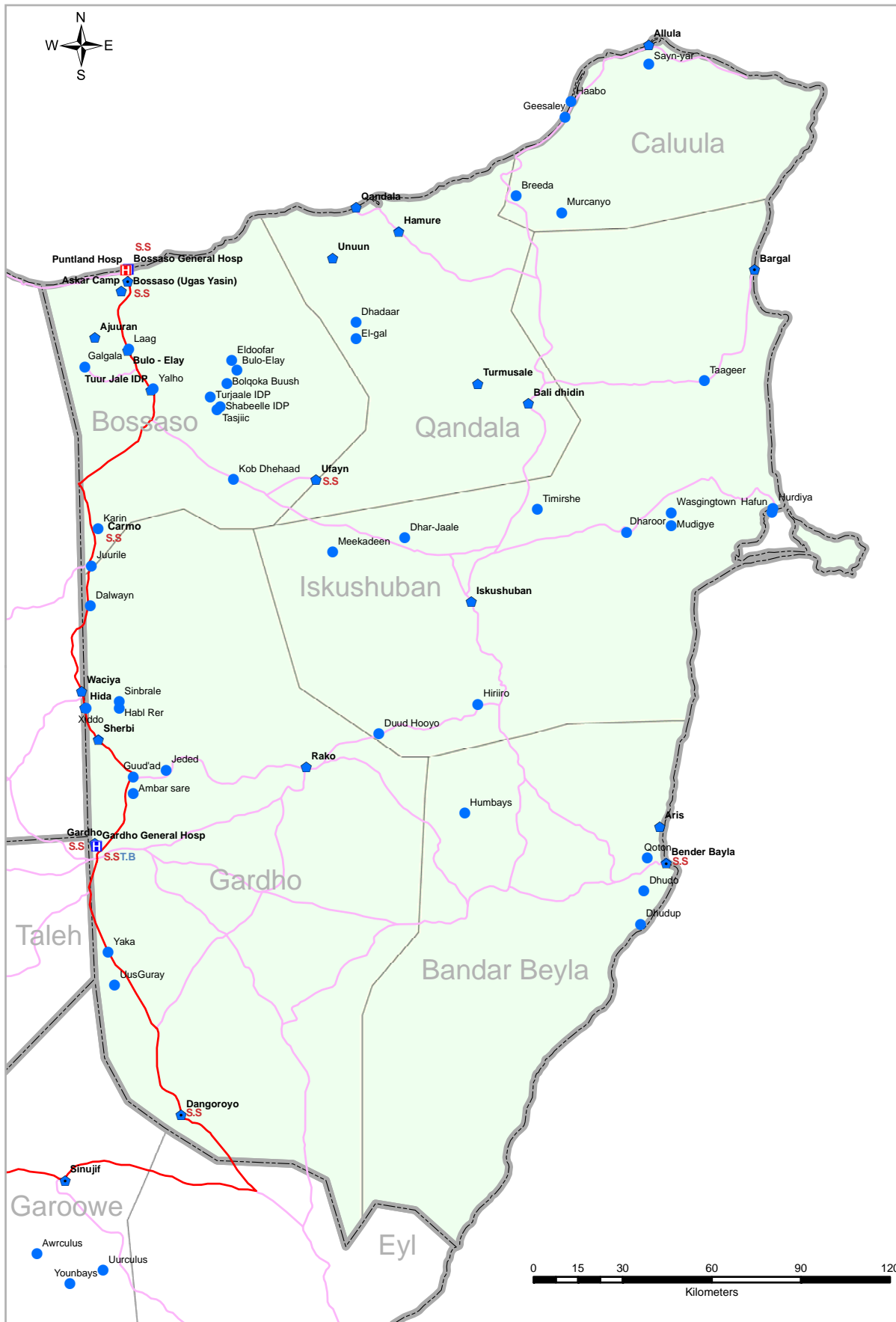













Hospitals, MCHs & HPs in Bari Region



Legend

-  Non Private Hosp
-  Private Hosp
-  HPs
-  MCH/OPD
-  MCH/HP
-  MCH
-  Minor roads
-  Major roads
-  Regional Boundaries
-  S.S Sentinel Site
-  T.B Centers

Data Limitation
The precise GPS location of some Health facilities within the districts yet to be finalized

Disclaimer
The boundaries and names shown and the designations used on this map do not imply the expression of any opinion whatsoever on the part of the World Health Organization concerning the status of any country, territory, city, or area, or of its authorities, or concerning the delimitation of its frontiers or boundaries
© WHO Mar, 2007, all rights reserved

WHO Somalia Liaison Office
Warwick Center, UN Avenue,
Gigiri P.O Box 63565
Nairobi, Kenya
Phone: (254-20) 7623197/8,
7622840
Fax: (254-2)7623725
Email:
wroffice@nbo.emro.who.int
website: <http://www.who.int>