



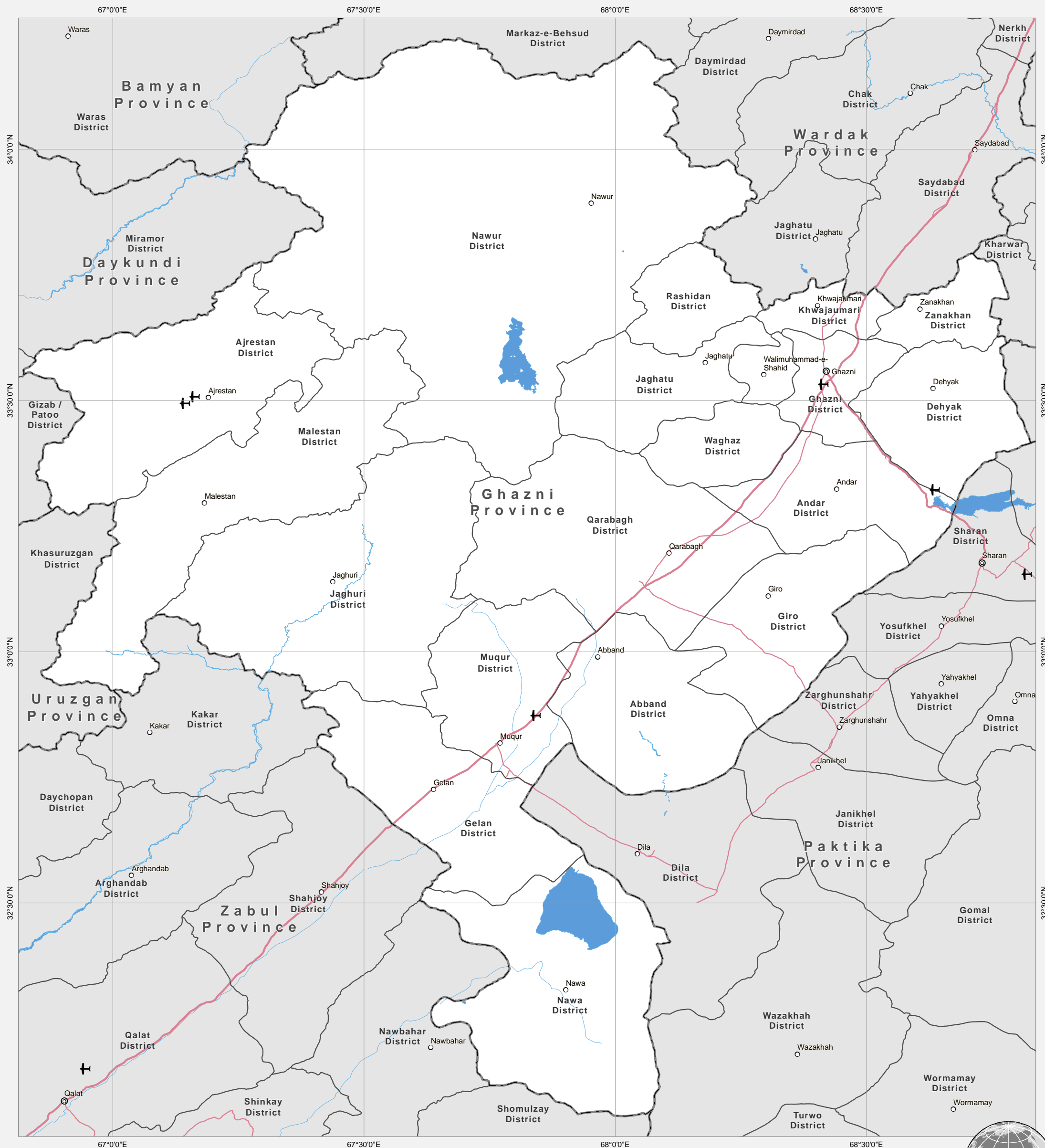
AFGHANISTAN

South Eastern Region

District Atlas

April 2014

Disclaimers: The designations employed and the presentation of material on this map do not imply the expression of any opinion whatsoever on the part of the Secretariat of the United Nations concerning the legal status of any country, territory, city or area or of its authorities, or concerning the delimitation of its frontiers or boundaries.



Legend

- ⊕ Capital
- ⊙ Provincial Center
- District Center
- ✈ Airport
- ✈ Airfield
- River/Stream
- River/Lake

Administrative Boundaries

- International
- Province
- District

Transportation

- Primary Road
- Secondary Road

Date Printed: 27 March 2014 01:34 PM

Data Source(s): AGCHO, CSO, AIMS, MISTI
 Schools - Ministry of Education
 Health Facilities - Ministry of Health

Projection/Datum: Geographic/WGS-84

0 20 40 60 Kms

Disclaimers:
 The designations employed and the presentation of material on this map do not imply the expression of any opinion whatsoever on the part of the Secretariat of the United Nations concerning the legal status of any country, territory, city or area or of its authorities, or concerning the delimitation of its frontiers or boundaries.

Doc Name:
 Ghazni_Province_reference_map_dd_20140327_A3

Feedback: ocha.imu.afg@gmail.com

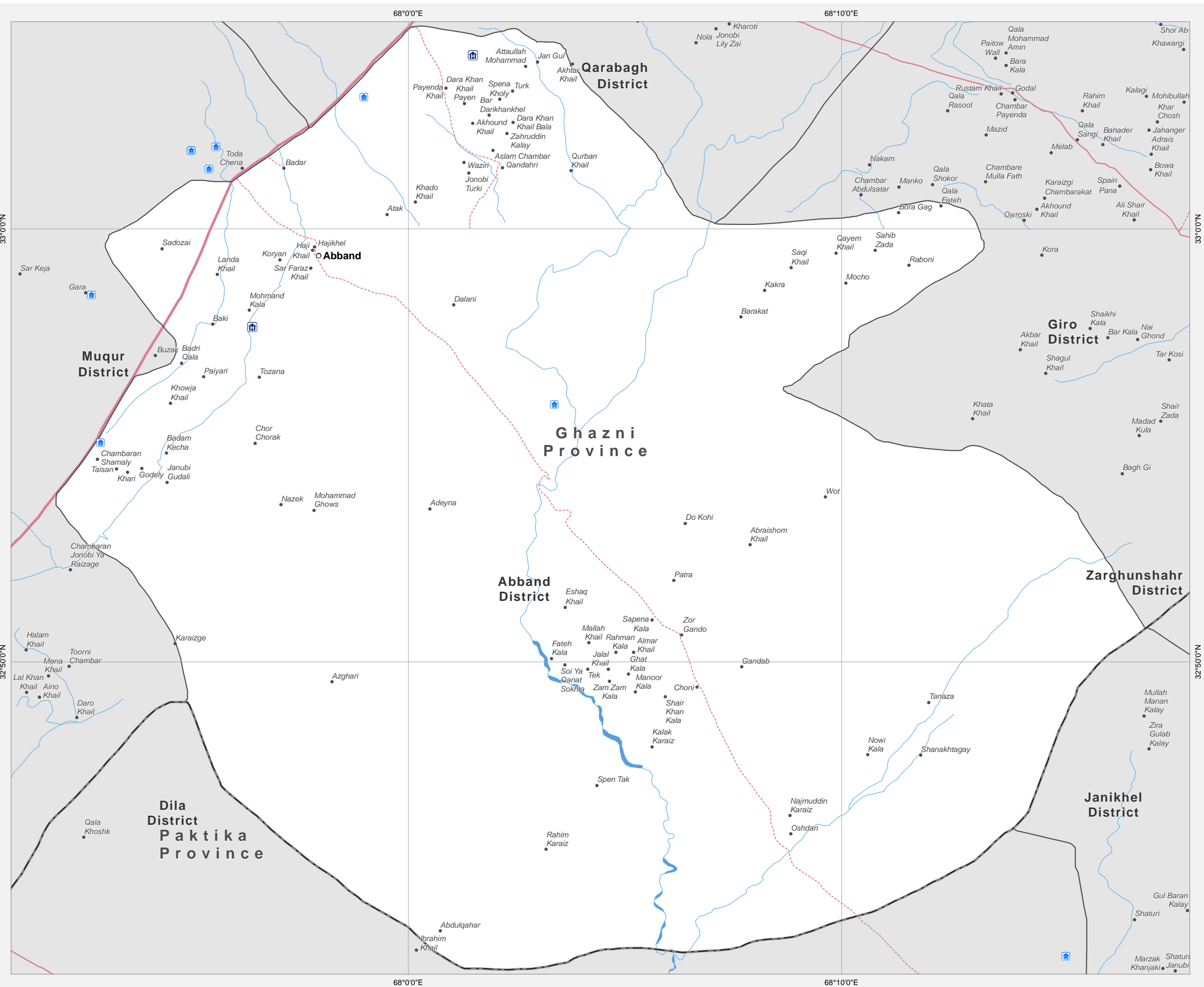
UZBEKISTAN
 TURKMENISTAN
 PAKISTAN
 INDIA
 TAJIKISTAN
 JAMMU AND KASHMIR

Kabul

200 km

Ghazni Province: Abband District

Reference Map



Legend

- Capital
- Provincial Center
- District Center
- Village

Administrative Boundaries

- International
- Province
- District

Transportation

- Primary Road
- Secondary Road
- Other Road
- Airport
- Airfield
- River/Stream
- River/Lake
- Hospital
- Other health facilities
- Schools

Date Printed: 01 April 2014 03:50 PM

Data Source(s): AGCHO, CSO, AIMS, MISTI
 Schools - Ministry of Education
 Health Facilities - Ministry of Health

Projection/Datum: Geographic/WGS-84

Disclaimers:
 The designations employed and the presentation of material on this map do not imply the expression of any opinion whatsoever on the part of the Secretariat of the United Nations concerning the legal status of any country, territory, city or area or of its authorities, or concerning the delimitation of its frontiers or boundaries.

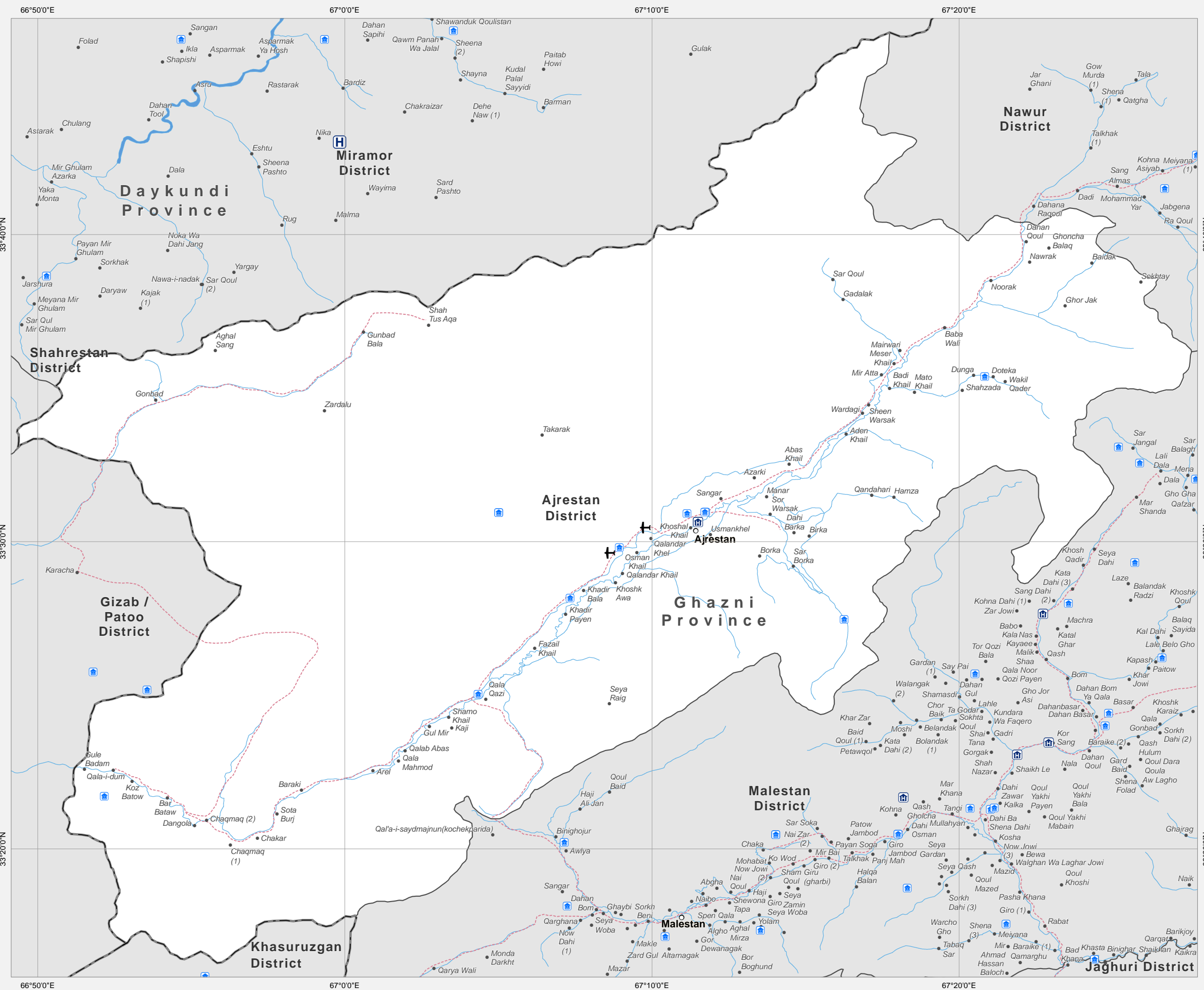
Doc Name:
 Abband_District
 _reference_map_dd_20140401_A3_Landscape

Feedback: ocha.imu.afg@gmail.com
 Website: <http://afg.humanitarianresponse.info>



Ghazni Province: Ajrestan District

Reference Map



Legend

- ⊕ Capital
- ⊙ Provincial Center
- District Center
- Village

Administrative Boundaries

- ▬ International
- ▬ Province
- ▬ District

Transportation

- Primary Road
- Secondary Road
- - - Other Road
- ✈ Airport
- ✈ Airfield
- River/Stream
- River/Lake
- H Hospital
- Other health facilities
- Schools

Date Printed: 01 April 2014 03:50 PM

Data Source(s): AGCHO, CSO, AIMS, MISTI
 Schools - Ministry of Education
 Health Facilities - Ministry of Health

Projection/Datum: Geographic/WGS-84

Disclaimers:
 The designations employed and the presentation of material on this map do not imply the expression of any opinion whatsoever on the part of the Secretariat of the United Nations concerning the legal status of any country, territory, city or area or of its authorities, or concerning the delimitation of its frontiers or boundaries.

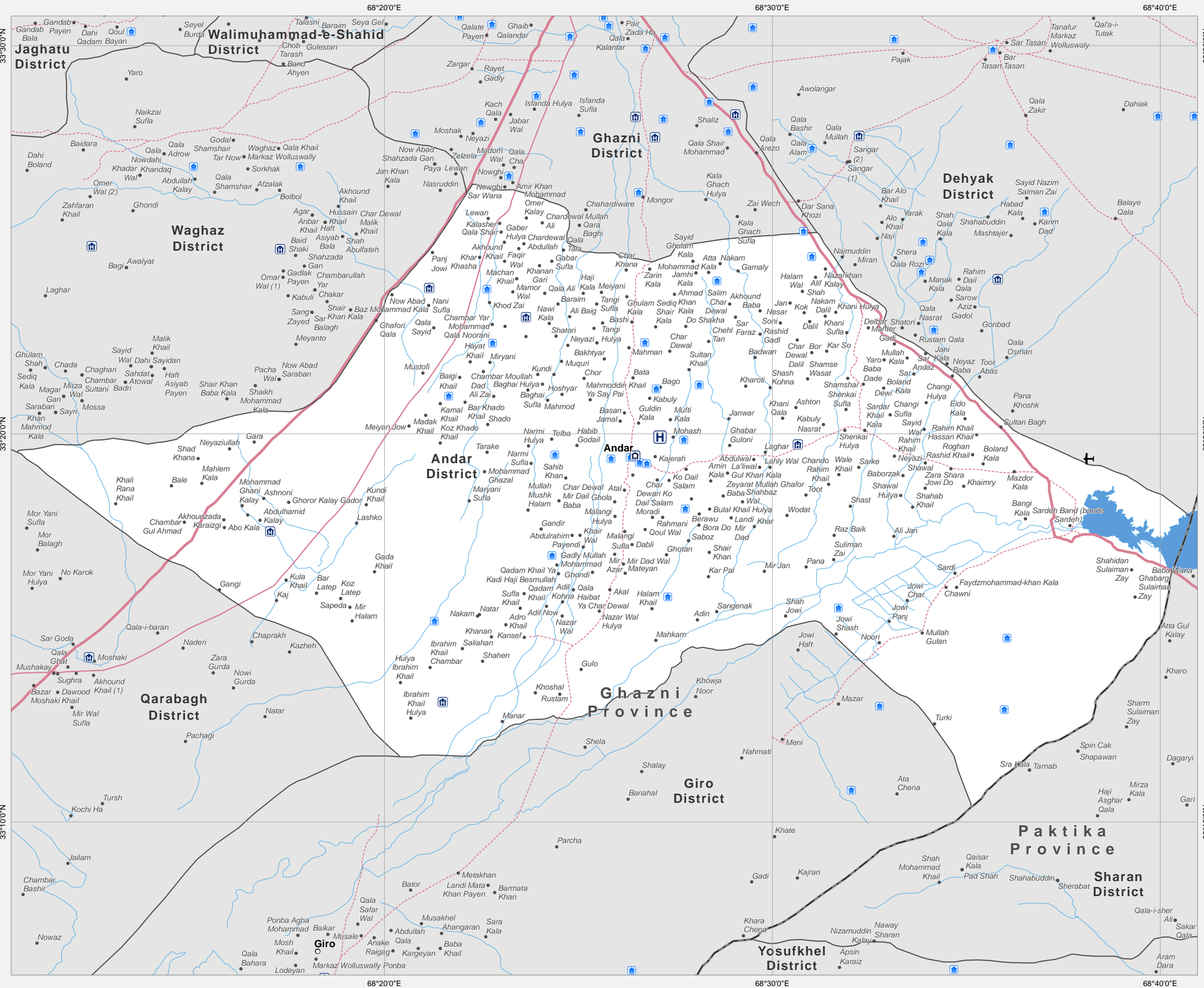
Doc Name:
 Ajrestan_District
 _reference_map_dd_20140401_A3_Landscape

Feedback: ocha.imu.afg@gmail.com
 Website: <http://afg.humanitarianresponse.info>



Ghazni Province: Andar District

Reference Map



Legend

- Capital
- Provincial Center
- District Center
- Village

Administrative Boundaries

- International
- Province
- District



Transportation

- Primary Road
- Secondary Road
- Other Road
- Airport
- Airfield
- River/Stream
- River/Lake
- Hospital
- Other health facilities
- Schools

Date Printed: 01 April 2014 03:50 PM

Data Source(s): AGCHO, CSO, AIMS, MISTI
 Schools - Ministry of Education
 Health Facilities - Ministry of Health

Projection/Datum: Geographic/WGS-84

Disclaimers:
 The designations employed and the presentation of material on this map do not imply the expression of any opinion whatsoever on the part of the Secretariat of the United Nations concerning the legal status of any country, territory, city or area or of its authorities, or concerning the delimitation of its frontiers or boundaries.

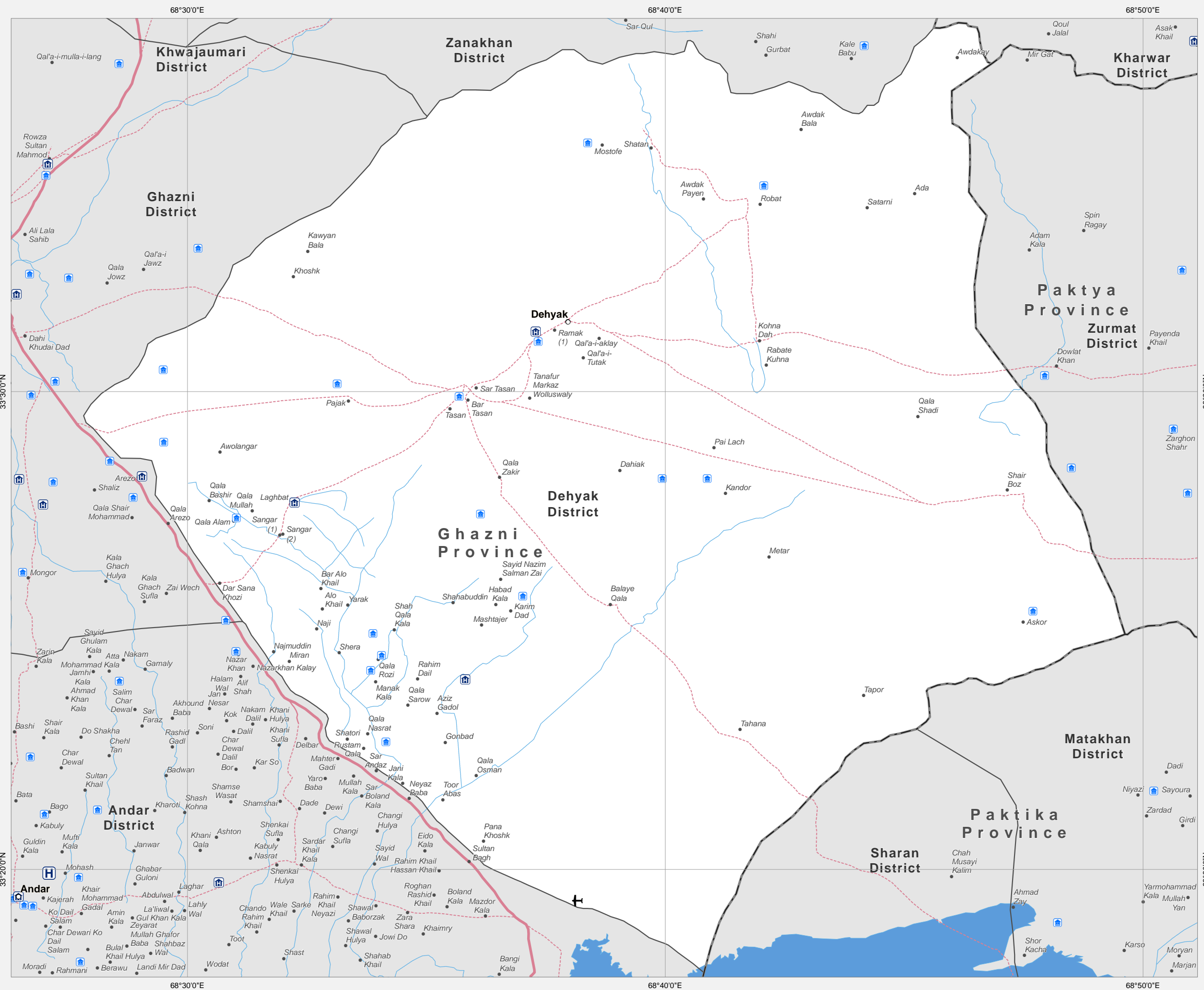
Doc Name:
 Andar_District
 _reference_map_dd_20140401_A3_Landscape

Feedback: ocha.imu.afg@gmail.com
 Website: <http://afg.humanitarianresponse.info>



Ghazni Province: Dehyak District

Reference Map




- Legend**
- Capital
 - Provincial Center
 - District Center
 - Village
- Administrative Boundaries**
- International
 - Province
 - District
- Transportation**
- Primary Road
 - Secondary Road
 - Other Road
 - ✈ Airport
 - ✈ Airfield
 - River/Stream
 - River/Lake
 - H Hospital
 - Other health facilities
 - S Schools

Date Printed: 01 April 2014 03:50 PM

Data Source(s): AGCHO, CSO, AIMS, MISTI
 Schools - Ministry of Education
 Health Facilities - Ministry of Health

Projection/Datum: Geographic/WGS-84



Disclaimers:
 The designations employed and the presentation of material on this map do not imply the expression of any opinion whatsoever on the part of the Secretariat of the United Nations concerning the legal status of any country, territory, city or area or of its authorities, or concerning the delimitation of its frontiers or boundaries.

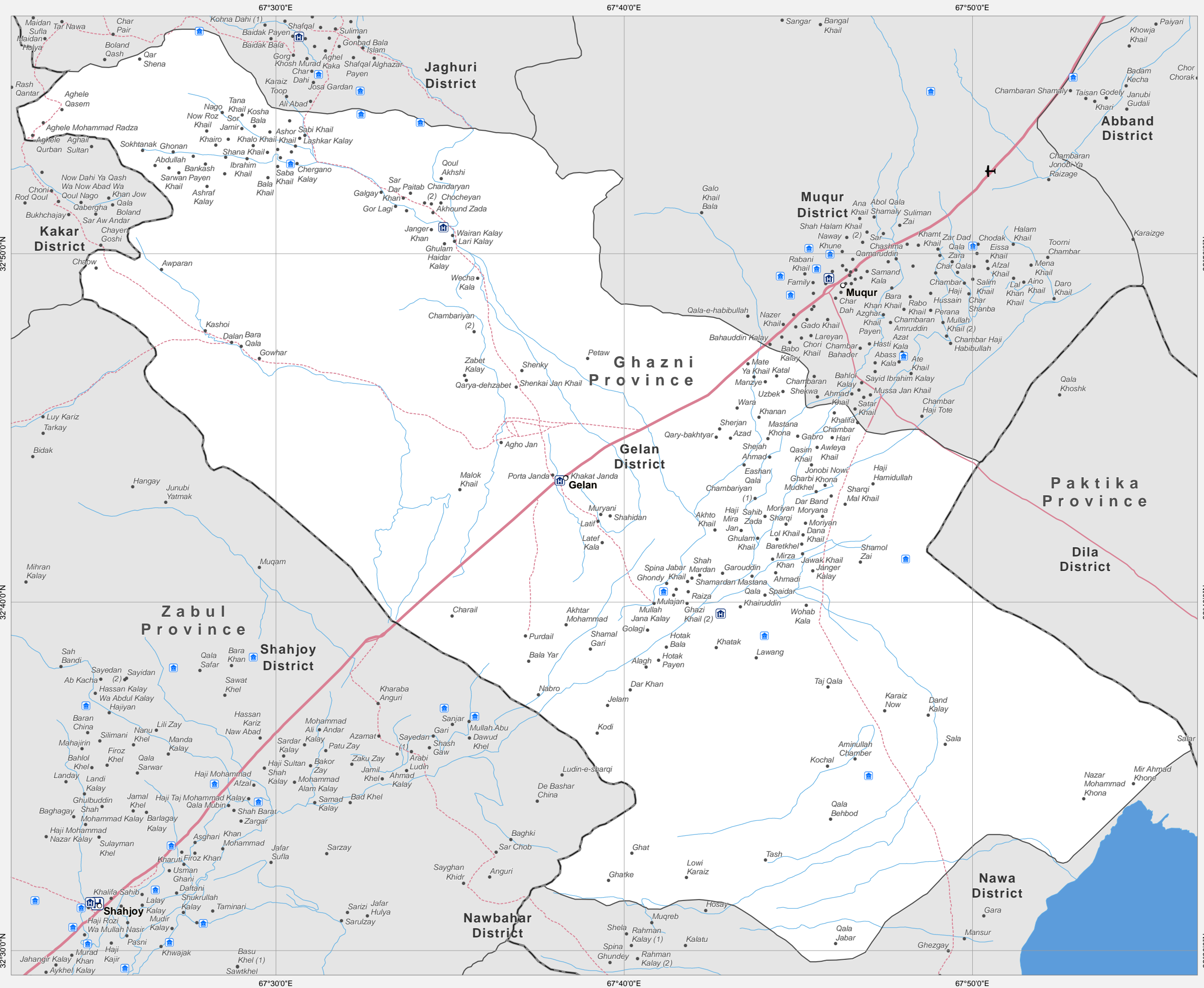
Doc Name:
 Dehyak_District
 _reference_map_dd_20140401_A3_Landscape

Feedback: ocha.imu.afg@gmail.com
 Website: <http://afg.humanitarianresponse.info>



Ghazni Province: Gelan District

Reference Map



Legend

- Capital
- Provincial Center
- District Center
- Village

Administrative Boundaries

- International
- Province
- District

Transportation

- Primary Road
- Secondary Road
- Other Road
- Airport
- Airfield
- River/Stream
- River/Lake
- Hospital
- Other health facilities
- Schools

Date Printed: 01 April 2014 03:50 PM

Data Source(s): AGCHO, CSO, AIMS, MISTI
 Schools - Ministry of Education
 Health Facilities - Ministry of Health

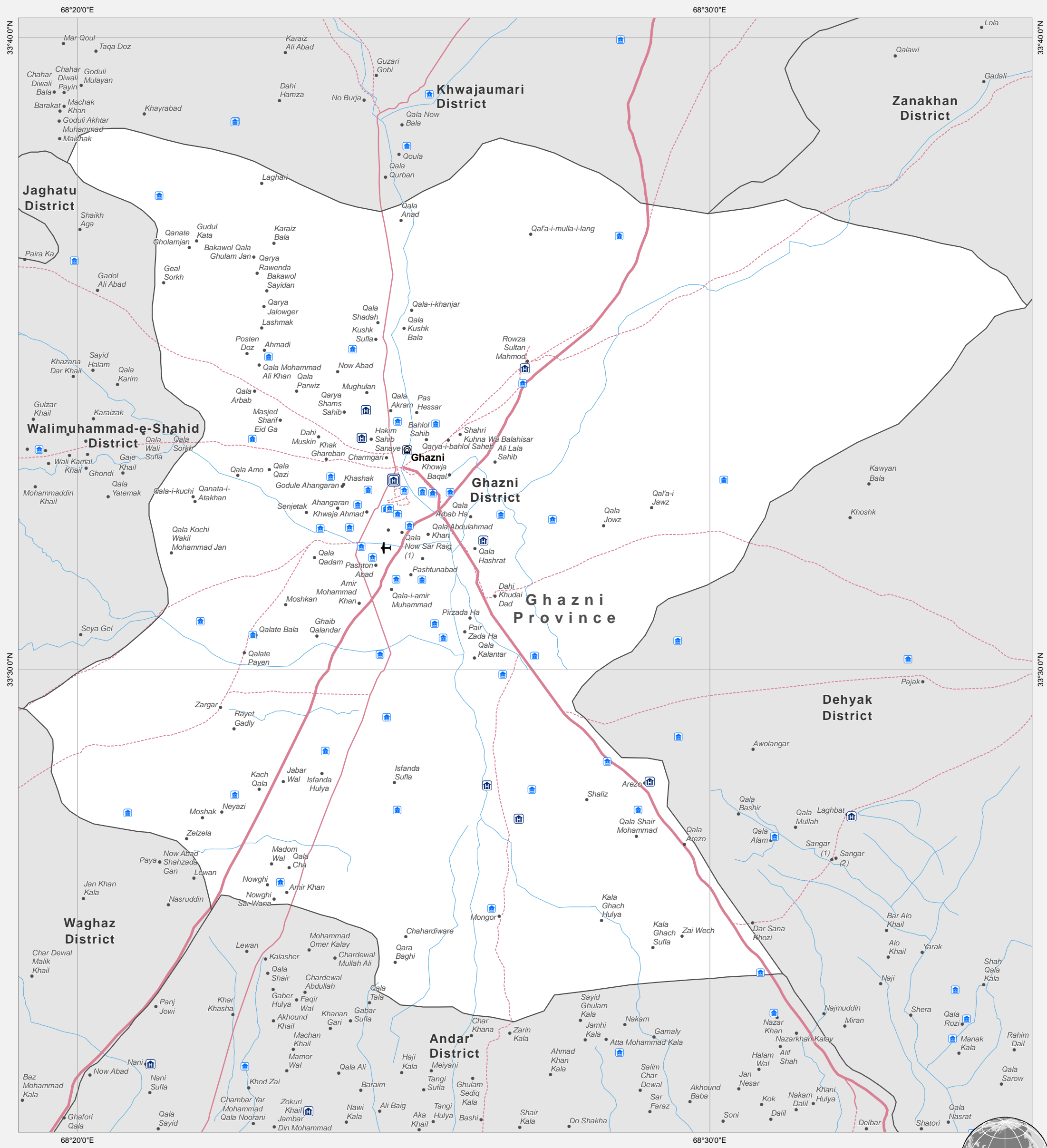
Projection/Datum: Geographic/WGS-84

Disclaimers:
 The designations employed and the presentation of material on this map do not imply the expression of any opinion whatsoever on the part of the Secretariat of the United Nations concerning the legal status of any country, territory, city or area or of its authorities, or concerning the delimitation of its frontiers or boundaries.

Doc Name:
 Gelan_District
 _reference_map_dd_20140401_A3_Landscape

Feedback: ocha.imu.afg@gmail.com
 Website: <http://afg.humanitarianresponse.info>





Legend

- ⊙ Capital
- ⊙ Provincial Center
- District Center
- Village
- ✈ Airport
- ✈ Airfield
- ~ River/Stream
- ~ River/Lake
- Ⓜ Hospital
- Ⓜ Other health facilities
- Ⓜ Schools

Administrative Boundaries

- International
- Province
- District

Transportation

- Primary Road
- Secondary Road
- Other Road

Date Printed: 01 April 2014 11:04 AM

Data Source(s): AGCHO, CSO, AIMS, MISTI
 Schools - Ministry of Education
 Health Facilities - Ministry of Health

Projection/Datum: Geographic/WGS-84

0 5 km

Disclaimers:
 The designations employed and the presentation of material on this map do not imply the expression of any opinion whatsoever on the part of the Secretariat of the United Nations concerning the legal status of any country, territory, city or area or of its authorities, or concerning the delimitation of its frontiers or boundaries.

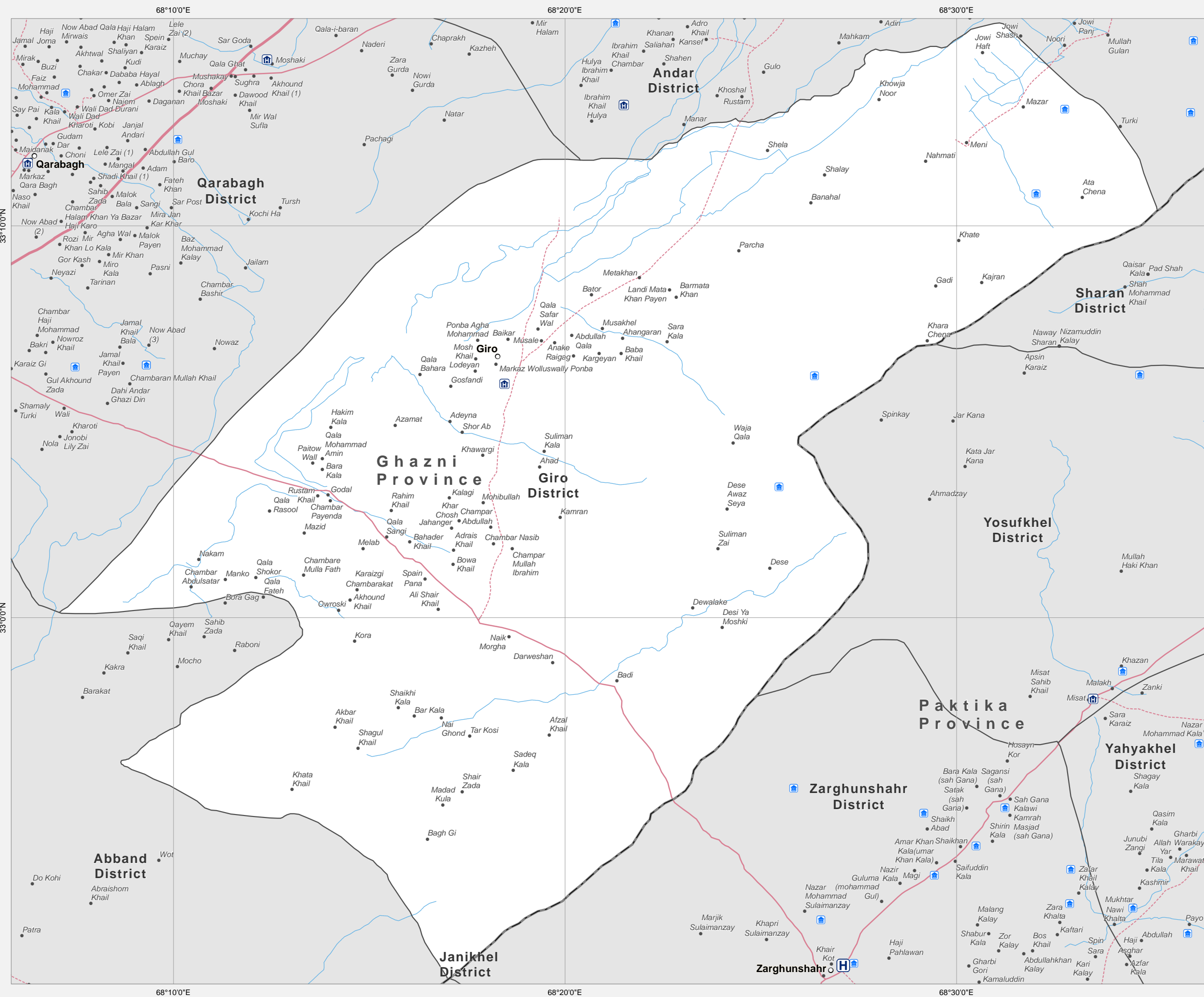
Doc Name:
 Ghazni_District_reference_map_dd_20140401_A3

Feedback: ocha.imu.afg@gmail.com
 Website: <http://afg.humanitarianresponse.info/>



Ghazni Province: Giro District

Reference Map



Legend

- Capital
- Provincial Center
- District Center
- Village

Administrative Boundaries

- International
- Province
- District


Transportation

- Primary Road
- Secondary Road
- Other Road
- Airport
- Airfield
- River/Stream
- River/Lake
- Hospital
- Other health facilities
- Schools

Date Printed: 01 April 2014 03:50 PM

Data Source(s): AGCHO, CSO, AIMS, MISTI
 Schools - Ministry of Education
 Health Facilities - Ministry of Health

Projection/Datum: Geographic/WGS-84



Disclaimers:
 The designations employed and the presentation of material on this map do not imply the expression of any opinion whatsoever on the part of the Secretariat of the United Nations concerning the legal status of any country, territory, city or area or of its authorities, or concerning the delimitation of its frontiers or boundaries.

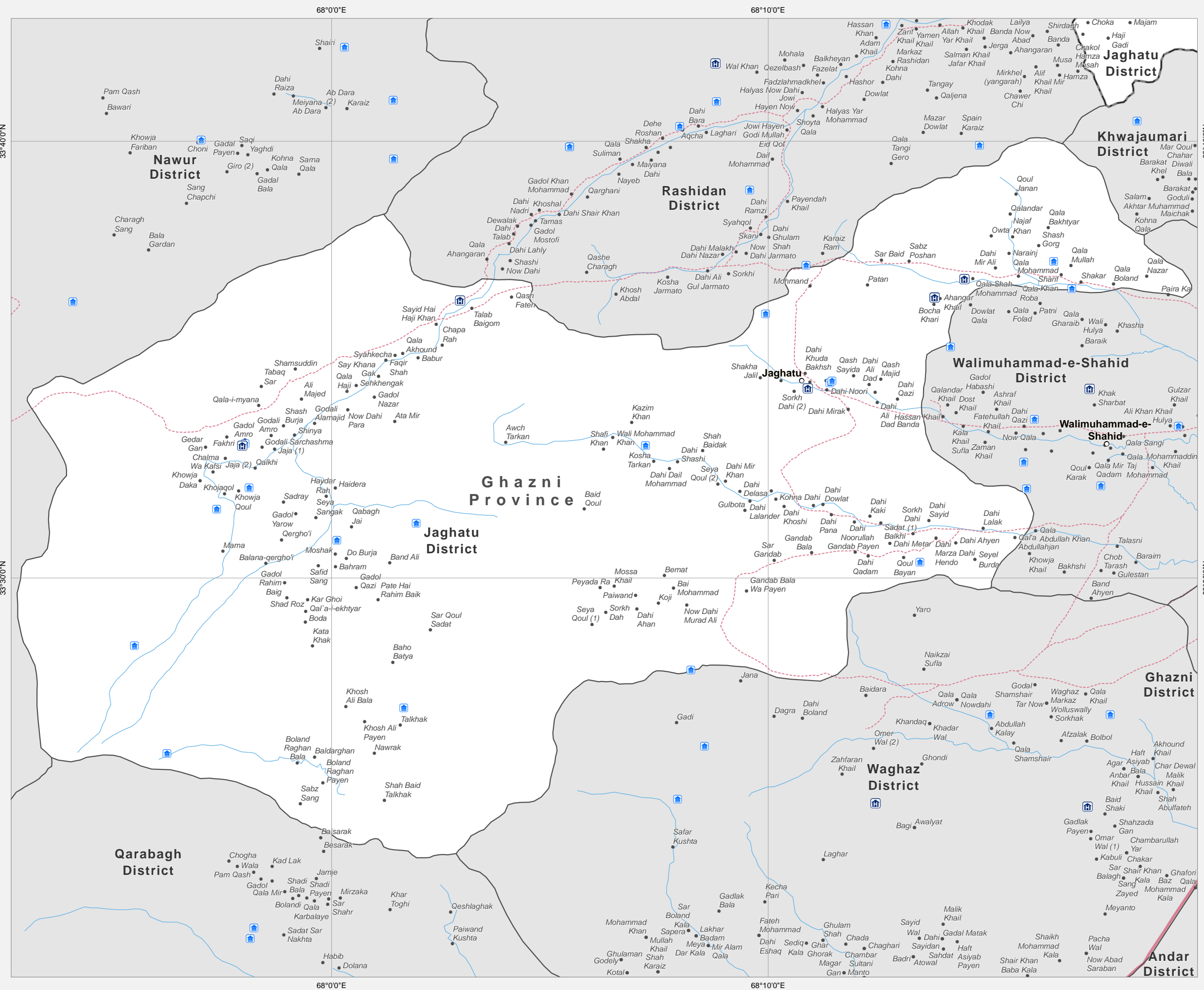
Doc Name:
 Giro_District
 _reference_map_dd_20140401_A3_Landscape

Feedback: ocha.imu.afg@gmail.com
 Website: <http://afg.humanitarianresponse.info>







Ghazni Province: Jaghatu District




Reference Map













Legend

-  Capital
-  Provincial Center
-  District Center
-  Village

Administrative Boundaries

-  International
-  Province
-  District



Transportation

-  Primary Road
-  Secondary Road
-  Other Road
-  Airport
-  Airfield
-  River/Stream
-  River/Lake
-  Hospital
-  Other health facilities
-  Schools

Date Printed: 01 April 2014 03:51 PM

Data Source(s): AGCHO, CSO, AIMS, MISTI
 Schools - Ministry of Education
 Health Facilities - Ministry of Health

Projection/Datum: Geographic/WGS-84

Disclaimers:
 The designations employed and the presentation of material on this map do not imply the expression of any opinion whatsoever on the part of the Secretariat of the United Nations concerning the legal status of any country, territory, city or area or of its authorities, or concerning the delimitation of its frontiers or boundaries.

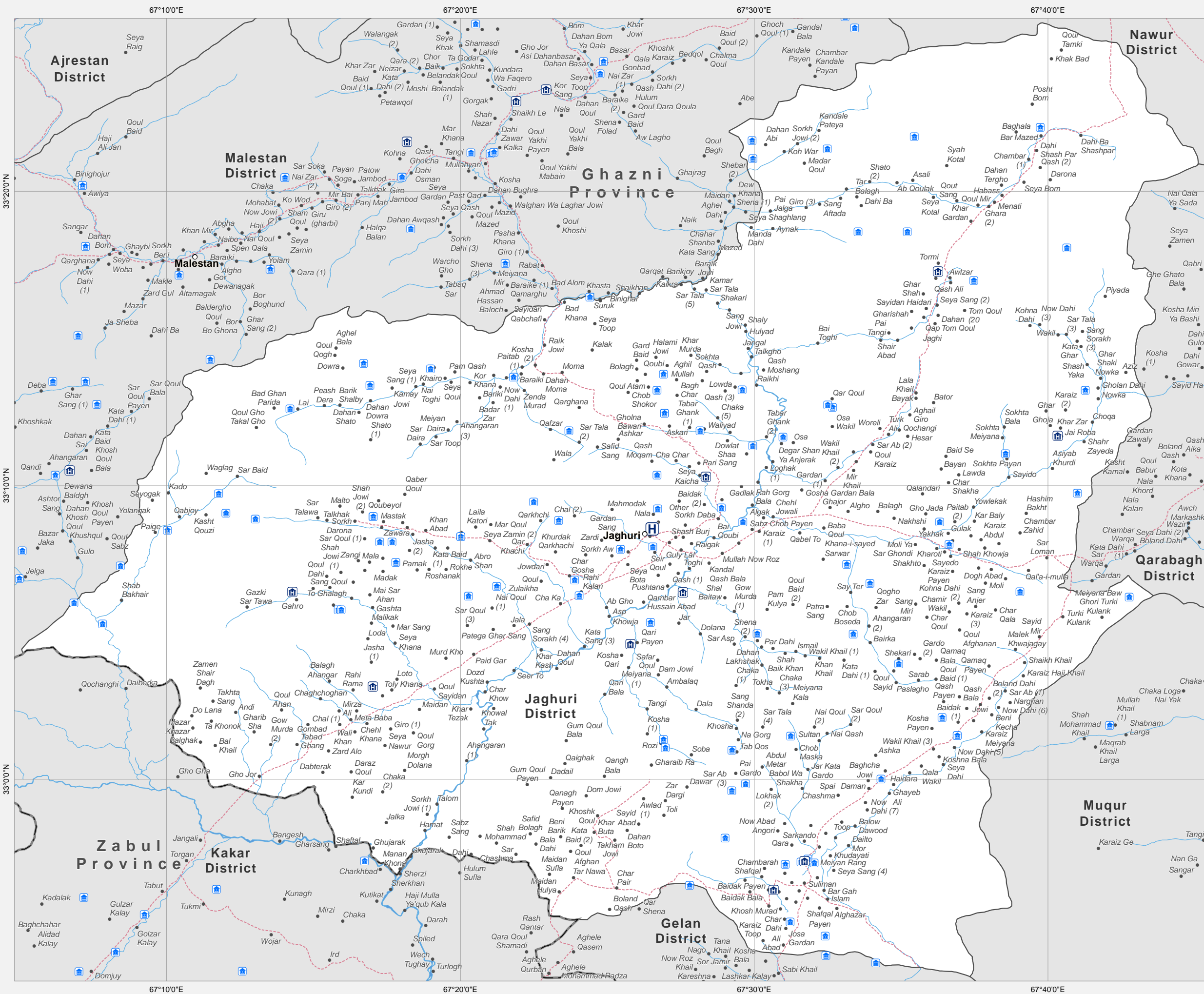
Doc Name:
 Jaghatu_District
 _reference_map_dd_20140401_A3_Landscape

Feedback: ocha.imu.afg@gmail.com
 Website: <http://afg.humanitarianresponse.info>



Ghazni Province: Jaghuri District

Reference Map



Legend

- Capital
- Provincial Center
- District Center
- Village

Administrative Boundaries

- International
- Province
- District

Transportation

- Primary Road
- Secondary Road
- Other Road
- Airport
- Airfield
- River/Stream
- River/Lake
- Hospital
- Other health facilities
- Schools

Date Printed: 01 April 2014 03:51 PM

Data Source(s): AGCHO, CSO, AIMS, MISTI
 Schools - Ministry of Education
 Health Facilities - Ministry of Health

Projection/Datum: Geographic/WGS-84

Disclaimers:
 The designations employed and the presentation of material on this map do not imply the expression of any opinion whatsoever on the part of the Secretariat of the United Nations concerning the legal status of any country, territory, city or area or of its authorities, or concerning the delimitation of its frontiers or boundaries.

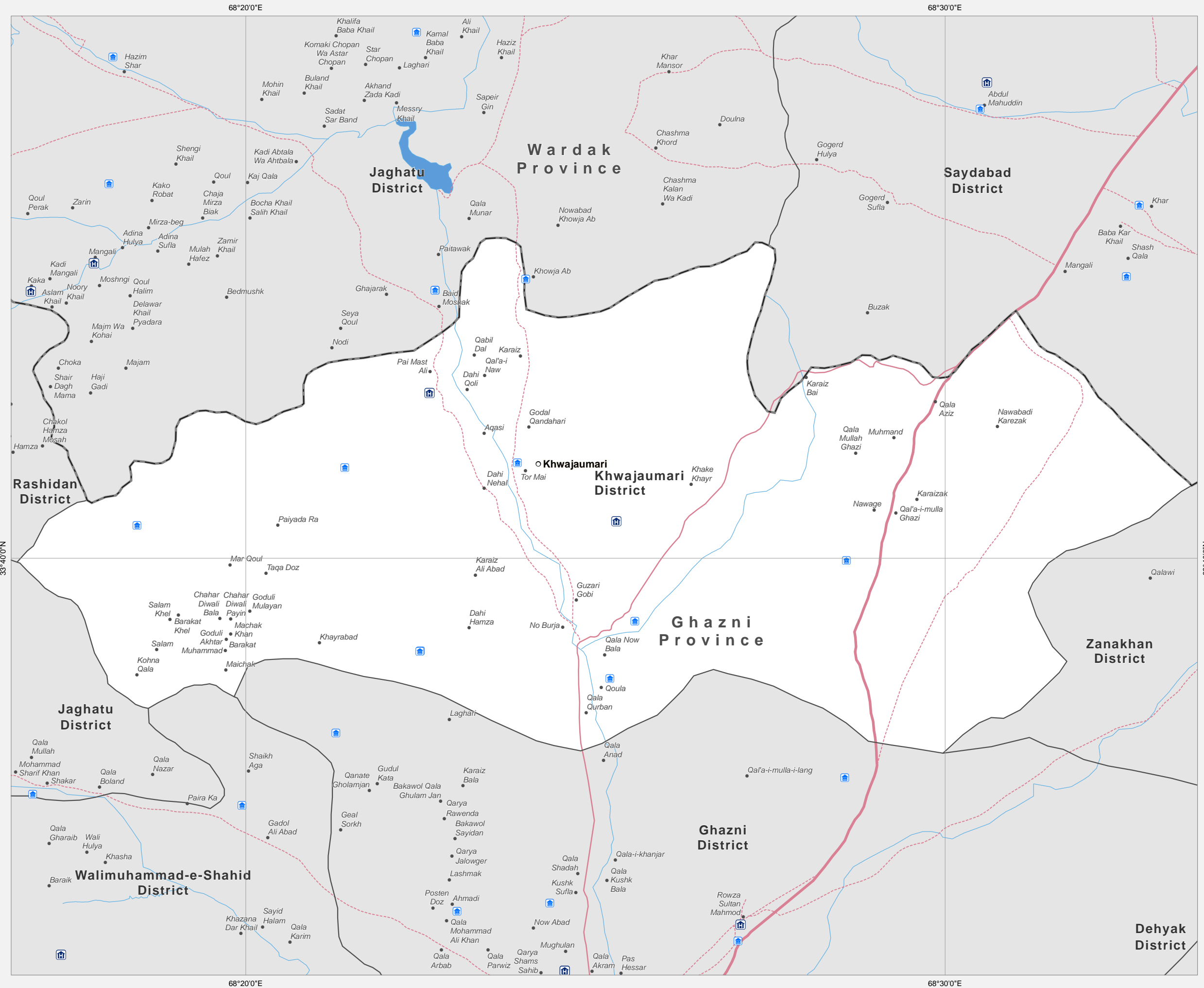
Doc Name:
 Jaghuri_District
 _reference_map_dd_20140401_A3_Landscape

Feedback: ocha.imu.afg@gmail.com
 Website: <http://afg.humanitarianresponse.info>



Ghazni Province: Khwajaumari District

Reference Map



Legend

- Capital
- Provincial Center
- District Center
- Village

Administrative Boundaries

- International
- Province
- District

Transportation

- Primary Road
- Secondary Road
- Other Road
- Airport
- Airfield
- River/Stream
- River/Lake
- Hospital
- Other health facilities
- Schools

Date Printed: 01 April 2014 03:51 PM

Data Source(s): AGCHO, CSO, AIMS, MISTI
 Schools - Ministry of Education
 Health Facilities - Ministry of Health

Projection/Datum: Geographic/WGS-84

0 5 km

Disclaimers:
 The designations employed and the presentation of material on this map do not imply the expression of any opinion whatsoever on the part of the Secretariat of the United Nations concerning the legal status of any country, territory, city or area or of its authorities, or concerning the delimitation of its frontiers or boundaries.

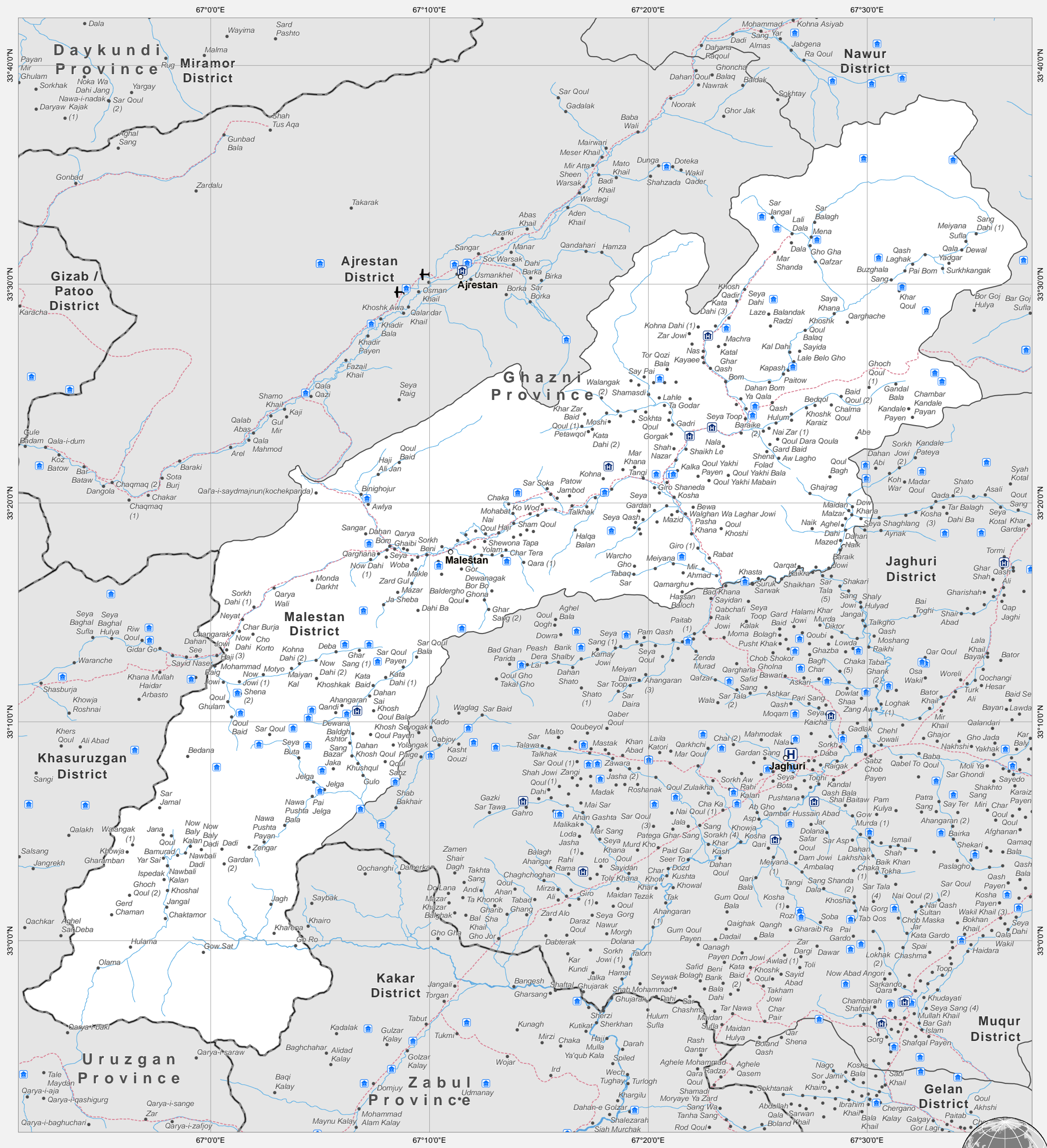
Doc Name:
 Khwajaumari_District
 _reference_map_dd_20140401_A3_Landscape

Feedback: ocha.imu.afg@gmail.com
 Website: <http://afg.humanitarianresponse.info>



Ghazni Province: Malestan District

Reference Map



Legend

- ⊕ Capital
- ⊙ Provincial Center
- District Center
- Village
- ✈ Airport
- ✈ Airfield
- ~ River/Stream
- ~ River/Lake
- H Hospital
- Other health facilities
- Schools

Administrative Boundaries

- International
- Province
- District

Transportation

- Primary Road
- Secondary Road
- Other Road

Date Printed: 01 April 2014 11:04 AM

Data Source(s): AGCHO, CSO, AIMS, MISTI
 Schools - Ministry of Education
 Health Facilities - Ministry of Health

Projection/Datum: Geographic/WGS-84

0 5 10 15 20 25 km

Disclaimers:
 The designations employed and the presentation of material on this map do not imply the expression of any opinion whatsoever on the part of the Secretariat of the United Nations concerning the legal status of any country, territory, city or area or of its authorities, or concerning the delimitation of its frontiers or boundaries.

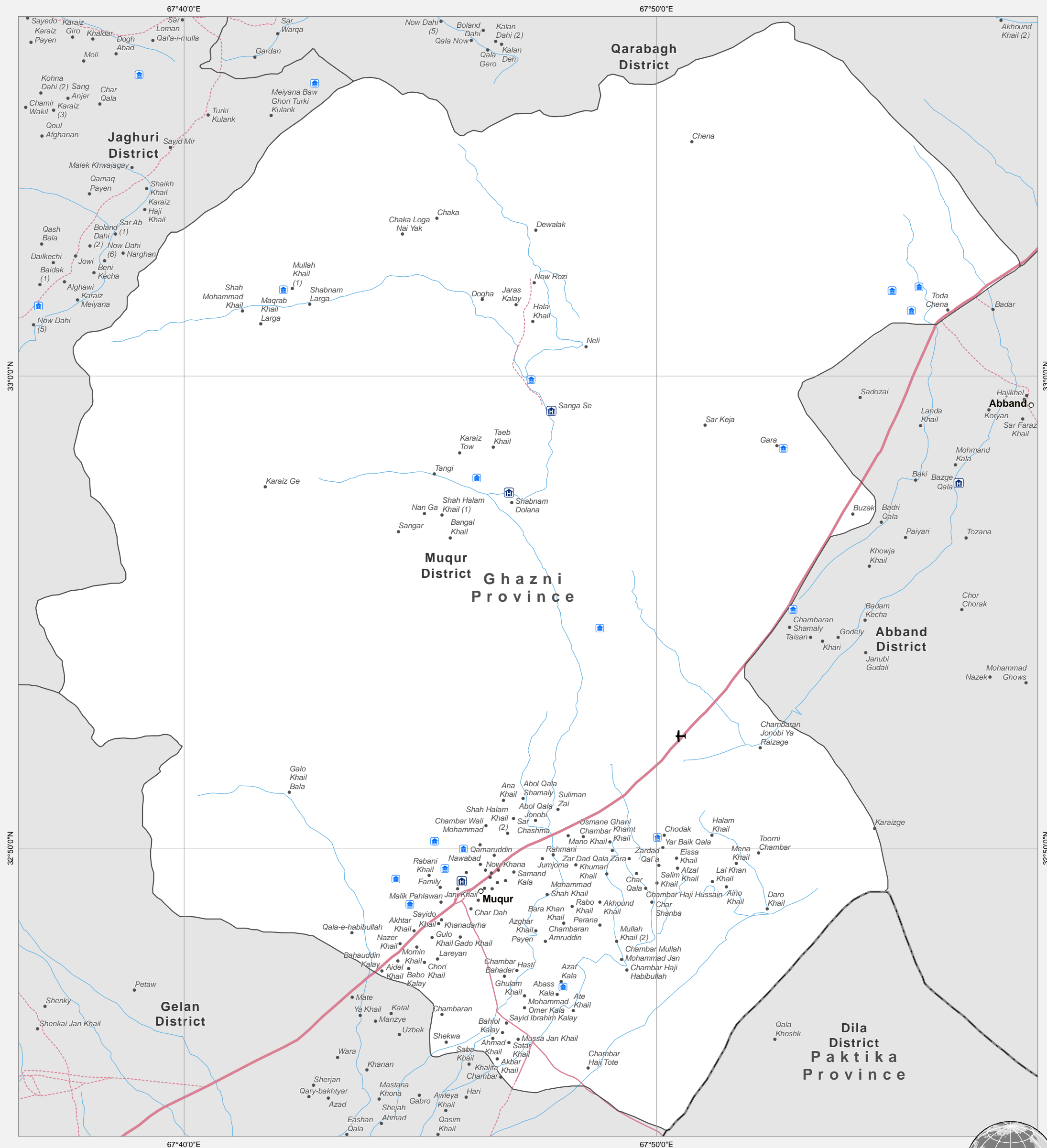
Doc Name:
 Malestan_District_reference_map_dd_20140401_A3

Feedback: ocha.imu.afg@gmail.com
 Website: http://afg.humanitarianresponse.info/



Ghazni Province: Muqur District

Reference Map



Legend

- ⊕ Capital
- ⊙ Provincial Center
- District Center
- Village
- ✈ Airport
- ✈ Airfield
- ~ River/Stream
- ~ River/Lake
- H Hospital
- Other health facilities
- S Schools

Administrative Boundaries

- International
- Province
- District

Transportation

- Primary Road
- Secondary Road
- Other Road

Date Printed: 01 April 2014 11:04 AM

Data Source(s): AGCHO, CSO, AIMS, MISTI
 Schools - Ministry of Education
 Health Facilities - Ministry of Health

Projection/Datum: Geographic/WGS-84

0 5 10 km

Disclaimers:
 The designations employed and the presentation of material on this map do not imply the expression of any opinion whatsoever on the part of the Secretariat of the United Nations concerning the legal status of any country, territory, city or area or of its authorities, or concerning the delimitation of its frontiers or boundaries.

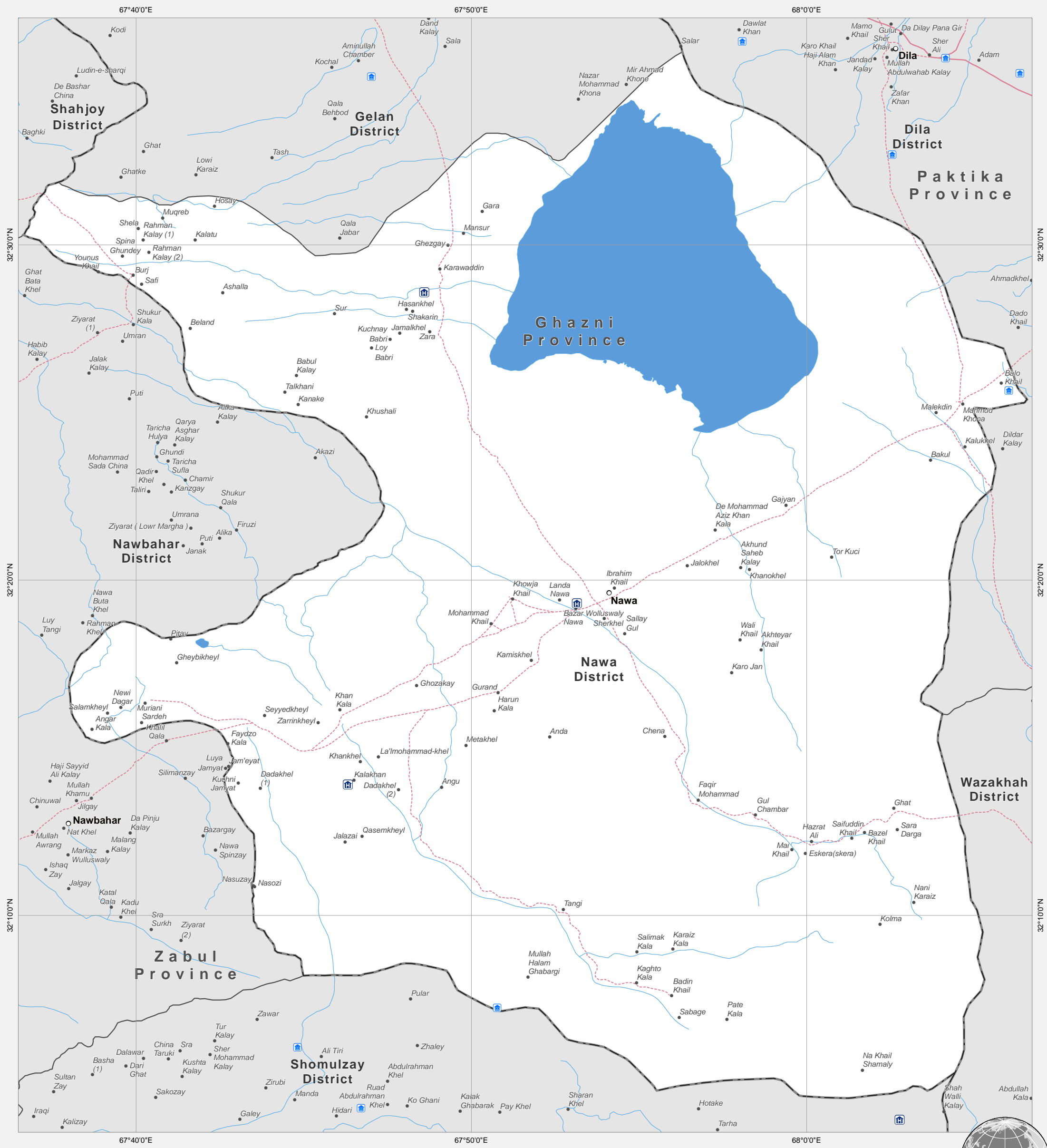
Doc Name:
 Muqur_District_reference_map_dd_20140401_A3

Feedback: ocha.imu.afg@gmail.com
 Website: <http://afg.humanitarianresponse.info/>



Ghazni Province: Nawa District

Reference Map



Legend

- ⊕ Capital
- ⊙ Provincial Center
- District Center
- Village
- ✈ Airport
- ✈ Airfield
- ~ River/Stream
- ~ River/Lake
- H Hospital
- Other health facilities
- Schools

Administrative Boundaries

- International
- Province
- District

Transportation

- Primary Road
- Secondary Road
- Other Road

Date Printed: 01 April 2014 11:05 AM

Data Source(s): AGCHO, CSO, AIMS, MISTI
 Schools - Ministry of Education
 Health Facilities - Ministry of Health

Projection/Datum: Geographic/WGS-84

0 5 10 15 km

Disclaimers:
 The designations employed and the presentation of material on this map do not imply the expression of any opinion whatsoever on the part of the Secretariat of the United Nations concerning the legal status of any country, territory, city or area or of its authorities, or concerning the delimitation of its frontiers or boundaries.

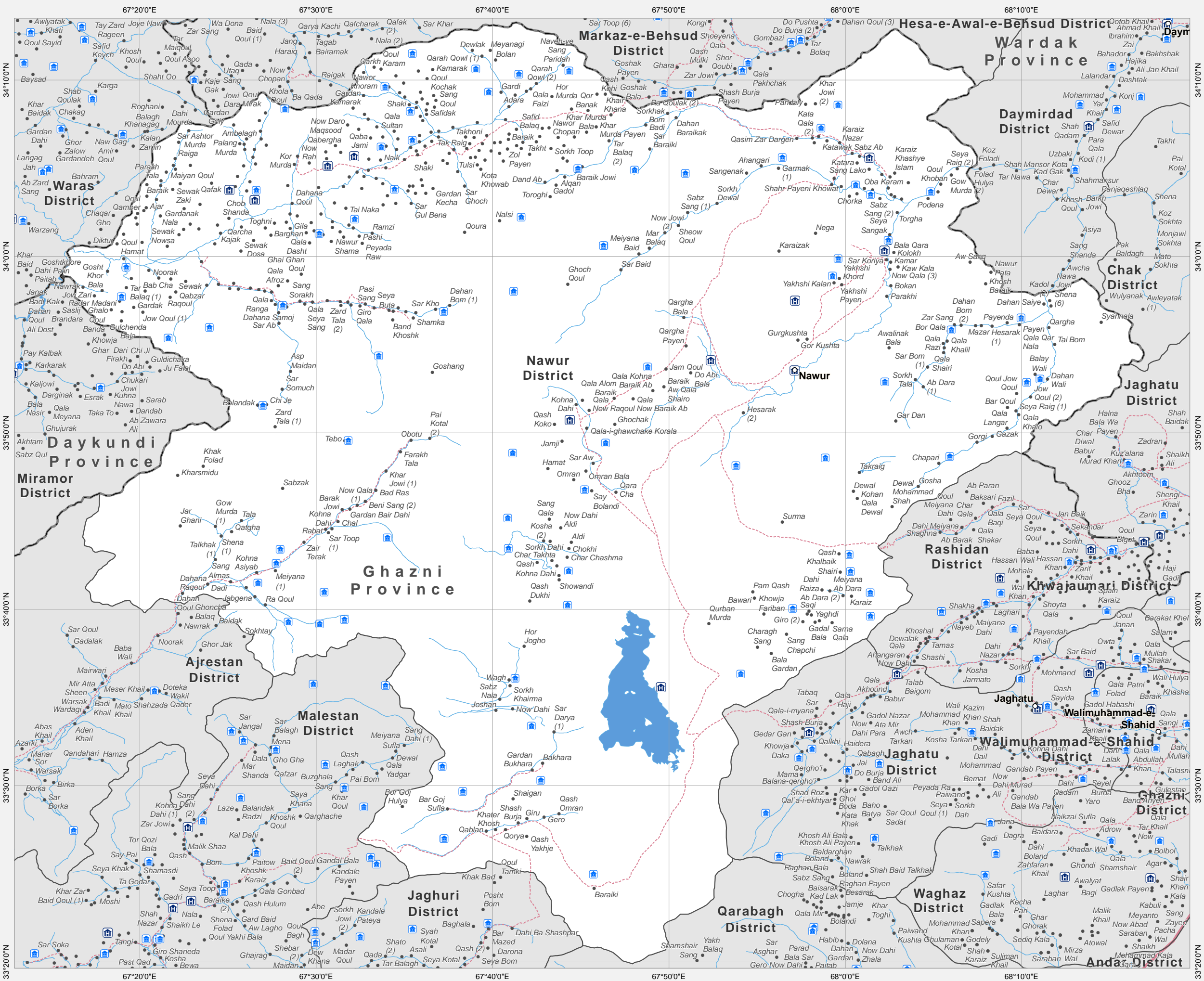
Doc Name:
 Nawa_District_reference_map_dd_20140401_A3

Feedback: ocha.imu.afg@gmail.com
 Website: <http://afg.humanitarianresponse.info/>



Ghazni Province: Nawur District

Reference Map



- Legend**
- Capital
 - Provincial Center
 - District Center
 - Village
- Administrative Boundaries**
- International
 - Province
 - District
- Transportation**
- Primary Road
 - Secondary Road
 - Other Road
 - Airport
 - Airfield
 - River/Stream
 - River/Lake
 - Hospital
 - Other health facilities
 - Schools

Date Printed: 01 April 2014 03:51 PM

Data Source(s): AGCHO, CSO, AIMS, MISTI
 Schools - Ministry of Education
 Health Facilities - Ministry of Health

Projection/Datum: Geographic/WGS-84

Disclaimers:
 The designations employed and the presentation of material on this map do not imply the expression of any opinion whatsoever on the part of the Secretariat of the United Nations concerning the legal status of any country, territory, city or area or of its authorities, or concerning the delimitation of its frontiers or boundaries.

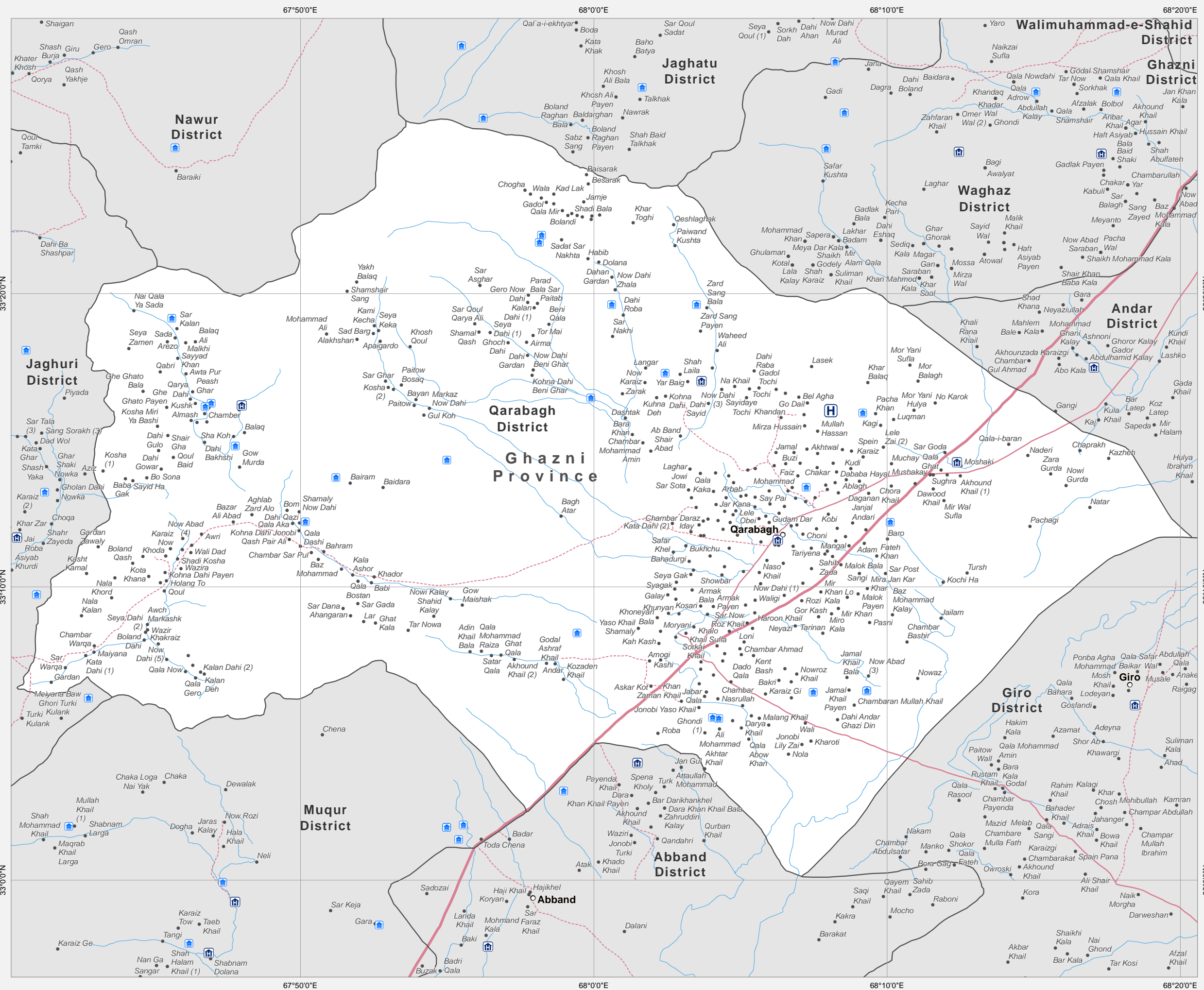
Doc Name:
 Nawur_District
 _reference_map_dd_20140401_A3_Landscape

Feedback: ocha.imu.afg@gmail.com
 Website: <http://afg.humanitarianresponse.info>



Ghazni Province: Qarabagh District

Reference Map



- Legend**
- Capital
 - ⊙ Provincial Center
 - District Center
 - Village
- Administrative Boundaries**
- International
 - Province
 - District
- Transportation**
- Primary Road
 - Secondary Road
 - Other Road
 - ✈ Airport
 - ✈ Airfield
 - River/Stream
 - River/Lake
 - H Hospital
 - Other health facilities
 - S Schools

Date Printed: 01 April 2014 03:51 PM

Data Source(s): AGCHO, CSO, AIMS, MISTI
 Schools - Ministry of Education
 Health Facilities - Ministry of Health

Projection/Datum: Geographic/WGS-84



Disclaimers:
 The designations employed and the presentation of material on this map do not imply the expression of any opinion whatsoever on the part of the Secretariat of the United Nations concerning the legal status of any country, territory, city or area or of its authorities, or concerning the delimitation of its frontiers or boundaries.

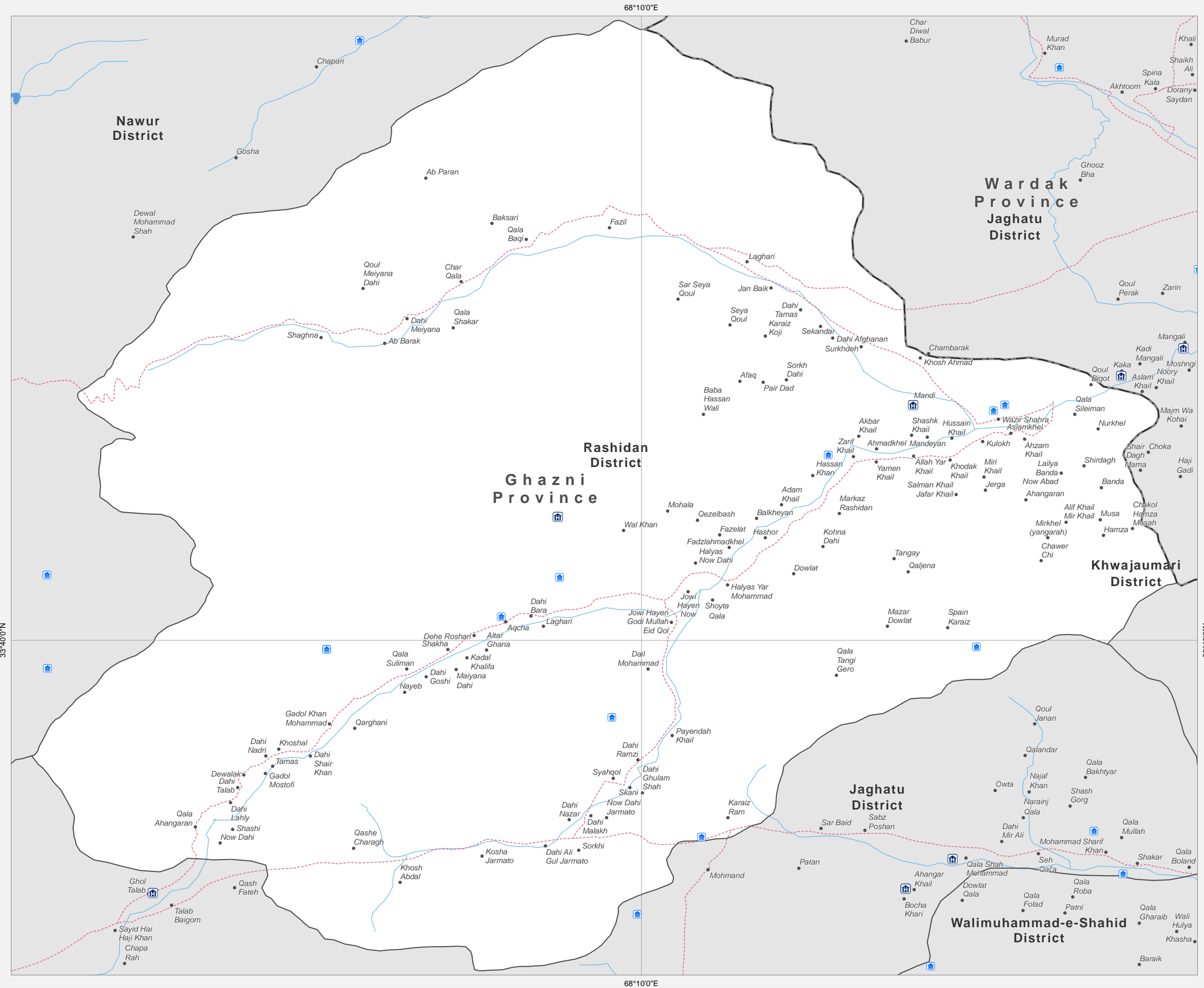
Doc Name:
 Qarabagh_District
 _reference_map_dd_20140401_A3_Landscape

Feedback: ocha.imu.afg@gmail.com
 Website: <http://afg.humanitarianresponse.info>



Ghazni Province: Rashidan District

Reference Map



- Legend**
- ⊕ Capital
 - ⊙ Provincial Center
 - District Center
 - Village
- Administrative Boundaries**
- International
 - Province
 - District
- Transportation**
- Primary Road
 - Secondary Road
 - Other Road
 - ✈ Airport
 - ✈ Airfield
 - River/Stream
 - River/Lake
 - H Hospital
 - Other health facilities
 - S Schools

Date Printed: 01 April 2014 03:51 PM

Data Source(s): AGCHO, CSO, AIMS, MISTI
 Schools - Ministry of Education
 Health Facilities - Ministry of Health

Projection/Datum: Geographic/WGS-84



Disclaimers:
 The designations employed and the presentation of material on this map do not imply the expression of any opinion whatsoever on the part of the Secretariat of the United Nations concerning the legal status of any country, territory, city or area or of its authorities, or concerning the delimitation of its frontiers or boundaries.

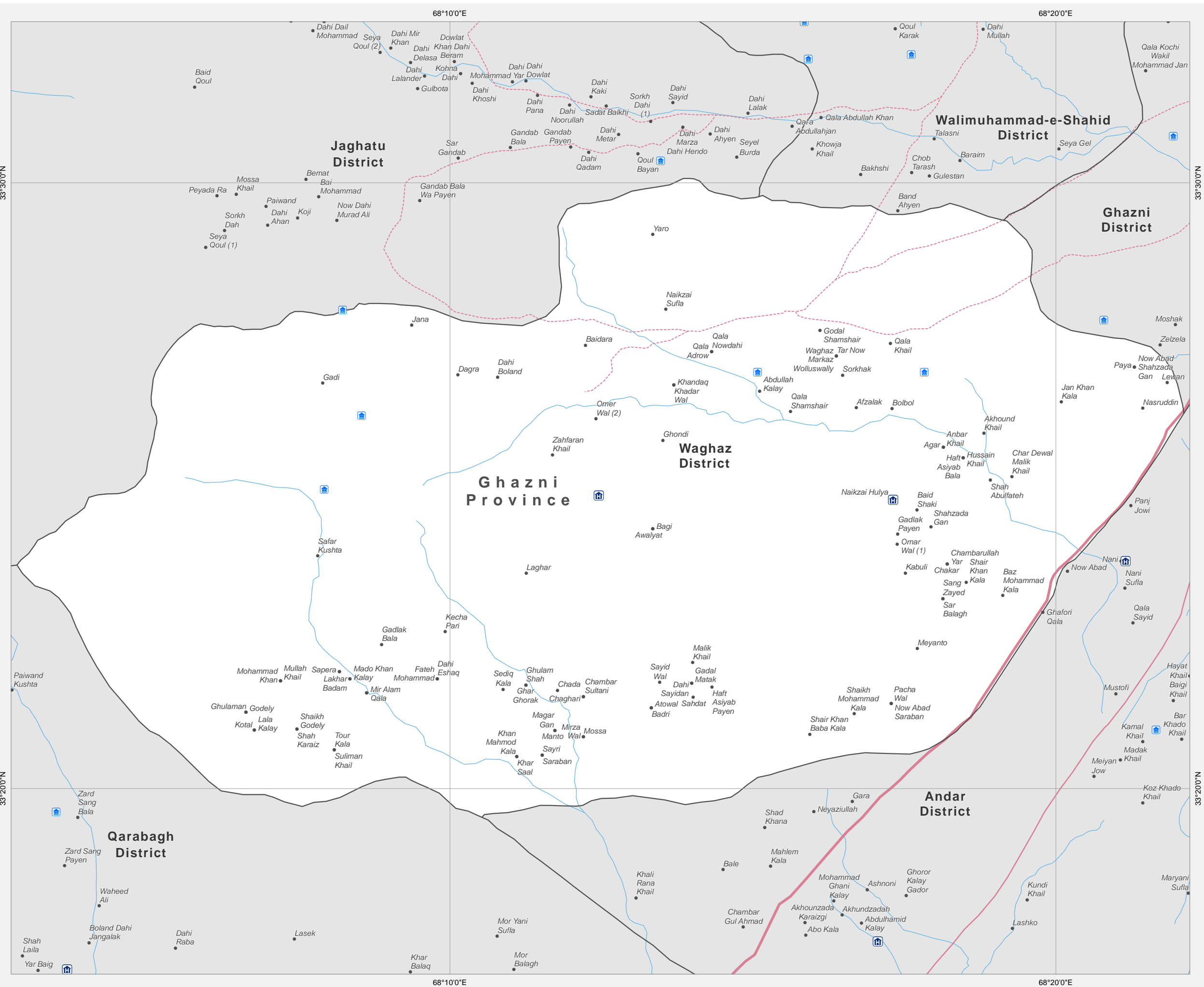
Doc Name:
 Rashidan_District
 _reference_map_dd_20140401_A3_Landscape

Feedback: ocha.imu.afg@gmail.com
 Website: <http://afg.humanitarianresponse.info>



Ghazni Province: Waghaz District

Reference Map



Legend

- Capital
- Provincial Center
- District Center
- Village

Administrative Boundaries

- International
- Province
- District

Transportation

- Primary Road
- Secondary Road
- Other Road
- Airport
- Airfield
- River/Stream
- River/Lake

Health and Education

- Hospital
- Other health facilities
- Schools

Date Printed: 01 April 2014 03:51 PM

Data Source(s): AGCHO, CSO, AIMS, MISTI
 Schools - Ministry of Education
 Health Facilities - Ministry of Health

Projection/Datum: Geographic/WGS-84

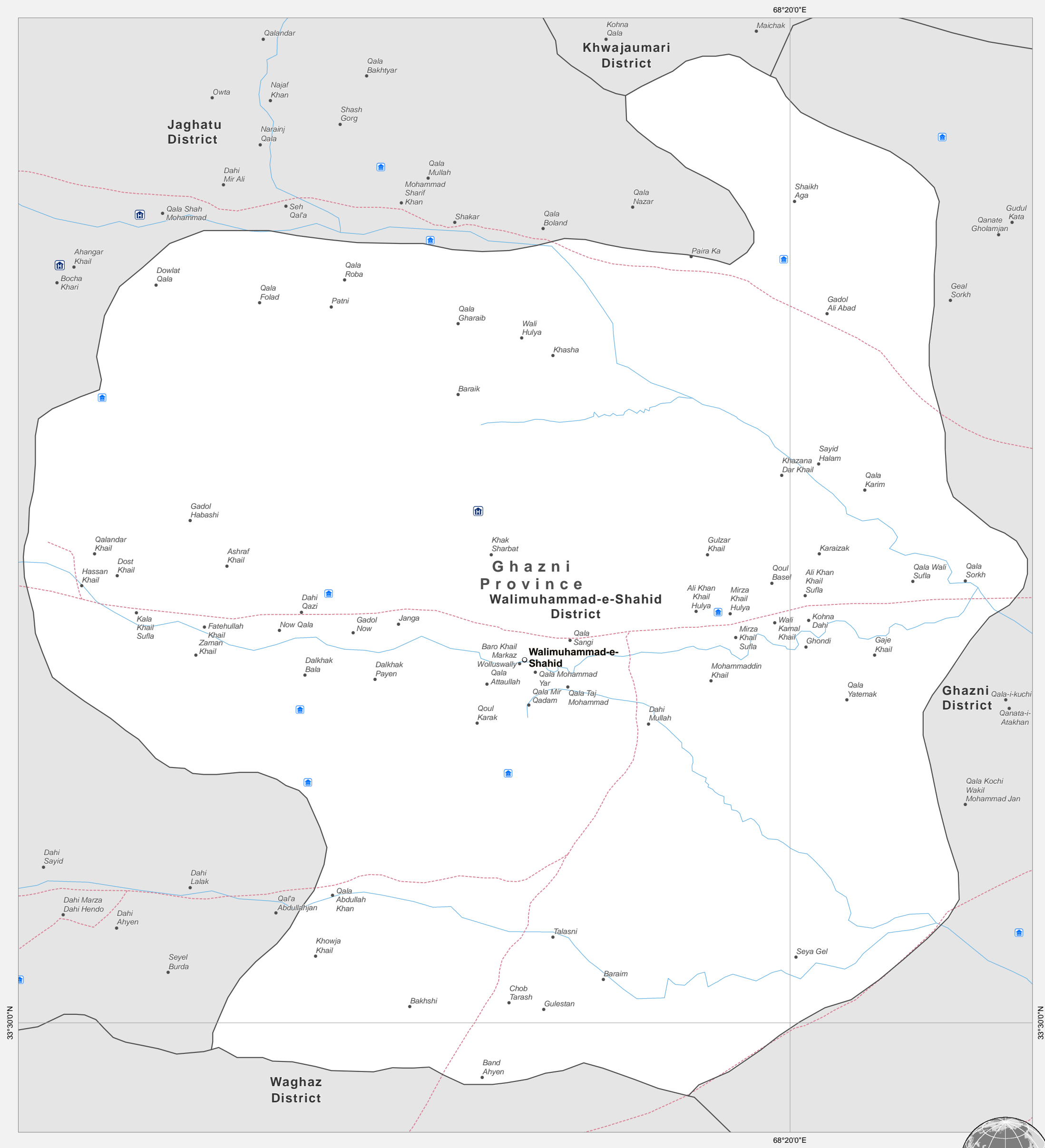
0 5 km

Disclaimers:
 The designations employed and the presentation of material on this map do not imply the expression of any opinion whatsoever on the part of the Secretariat of the United Nations concerning the legal status of any country, territory, city or area or of its authorities, or concerning the delimitation of its frontiers or boundaries.

Doc Name:
 Waghaz_District
 _reference_map_dd_20140401_A3_Landscape

Feedback: ocha.imu.afg@gmail.com
 Website: <http://afg.humanitarianresponse.info>





Legend

- ⊙ Capital
- ⊙ Provincial Center
- District Center
- Village
- ✈ Airport
- ✈ Airfield
- ~ River/Stream
- ~ River/Lake
- H Hospital
- Other health facilities
- S Schools

Administrative Boundaries

- International
- Province
- District

Transportation

- Primary Road
- Secondary Road
- Other Road

Date Printed: 01 April 2014 11:05 AM

Data Source(s): AGCHO, CSO, AIMS, MISTI
 Schools - Ministry of Education
 Health Facilities - Ministry of Health

Projection/Datum: Geographic/WGS-84

Disclaimers:
 The designations employed and the presentation of material on this map do not imply the expression of any opinion whatsoever on the part of the Secretariat of the United Nations concerning the legal status of any country, territory, city or area or of its authorities, or concerning the delimitation of its frontiers or boundaries.

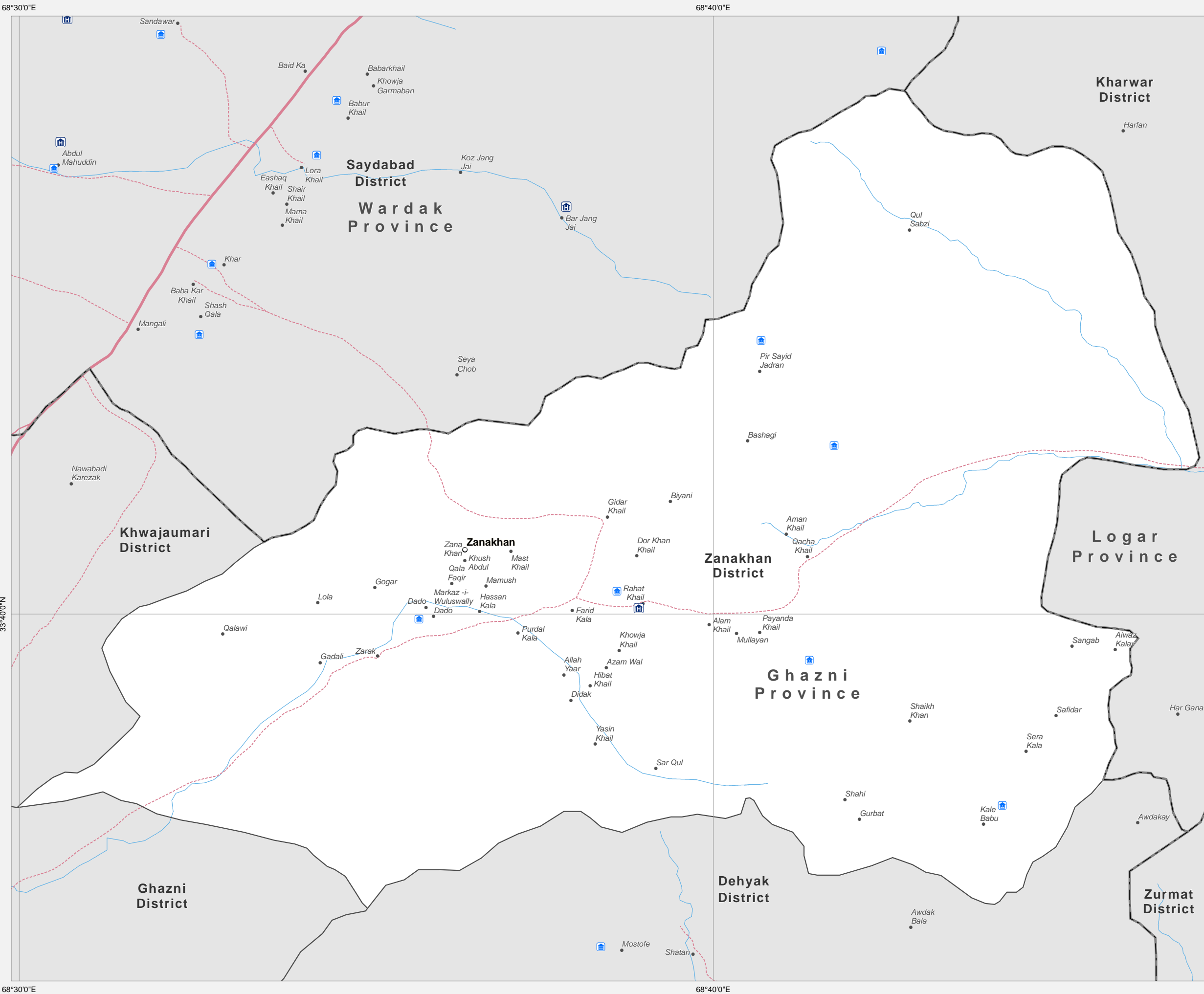
Doc Name:
 Walimuhammad-e-Shahid_District_reference_map_dd_20140401_A3

Feedback: ocha.imu.afg@gmail.com
 Website: <http://afg.humanitarianresponse.info/>



Ghazni Province: Zanakhan District

Reference Map



Legend

- ⊕ Capital
- ⊙ Provincial Center
- District Center
- Village

Administrative Boundaries

- International
- Province
- District

Transportation

- Primary Road
- Secondary Road
- Other Road
- ✈ Airport
- ✈ Airfield
- River/Stream
- River/Lake
- H Hospital
- Other health facilities
- Schools

Date Printed: 01 April 2014 03:51 PM

Data Source(s): AGCHO, CSO, AIMS, MISTI
 Schools - Ministry of Education
 Health Facilities - Ministry of Health

Projection/Datum: Geographic/WGS-84

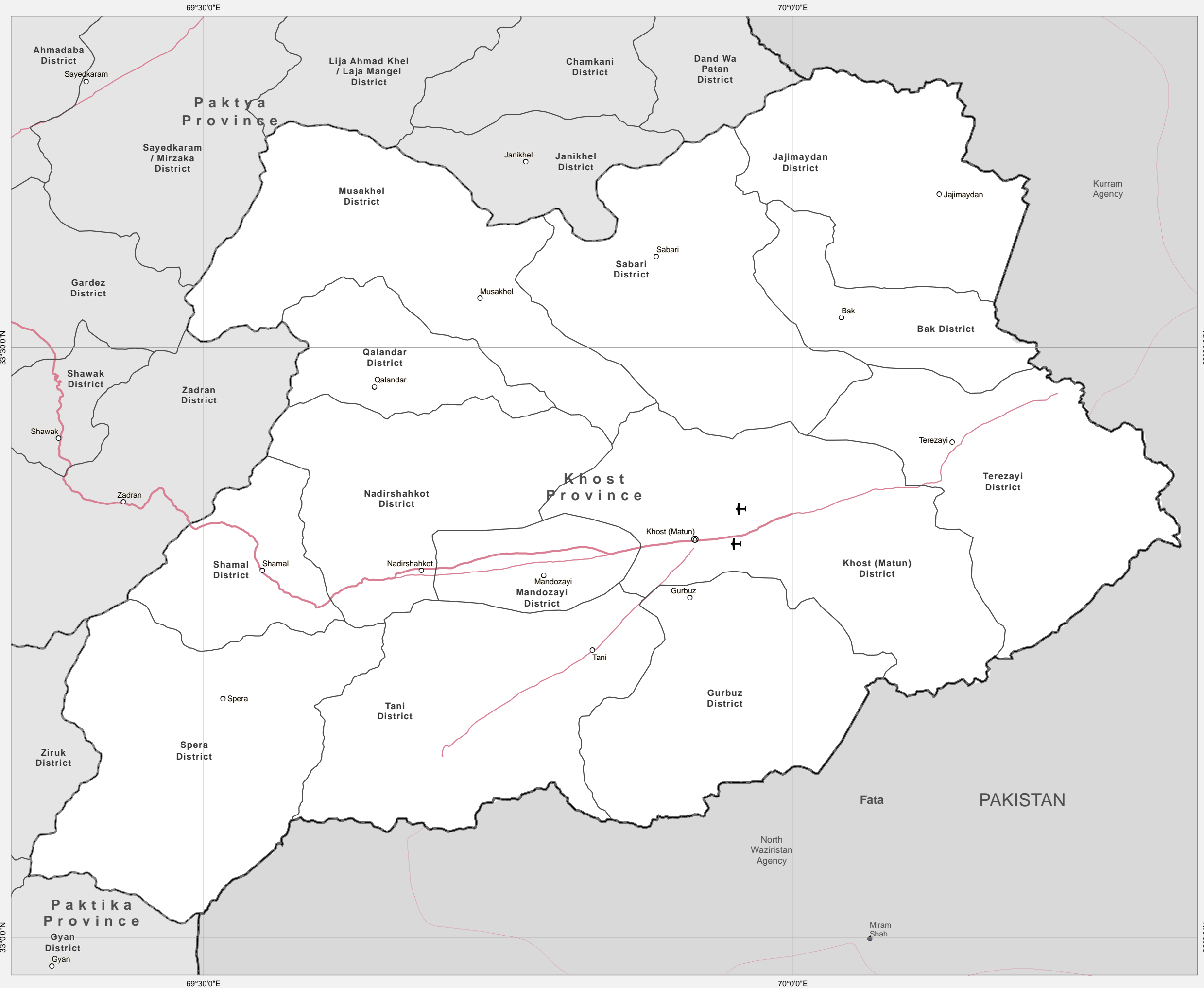
0 5 km

Disclaimers:
 The designations employed and the presentation of material on this map do not imply the expression of any opinion whatsoever on the part of the Secretariat of the United Nations concerning the legal status of any country, territory, city or area or of its authorities, or concerning the delimitation of its frontiers or boundaries.

Doc Name:
 Zanakhan_District
 _reference_map_dd_20140401_A3_Landscape

Feedback: ocha.imu.afg@gmail.com
 Website: <http://afg.humanitarianresponse.info>





Legend

- Capital
- Provincial Center
- District Center

Administrative Boundaries

- International
- Province
- District


Transportation

- Primary Road
- Secondary Road
- Airport
- Airfield
- River/Stream
- River/Lake

Date Printed: 30 March 2014 08:40 AM

Data Source(s): AGCHO, CSO, AIMS, MISTI
 Schools - Ministry of Education
 Health Facilities - Ministry of Health

Projection/Datum: Geographic/WGS-84



Disclaimers:
 The designations employed and the presentation of material on this map do not imply the expression of any opinion whatsoever on the part of the Secretariat of the United Nations concerning the legal status of any country, territory, city or area or of its authorities, or concerning the delimitation of its frontiers or boundaries.

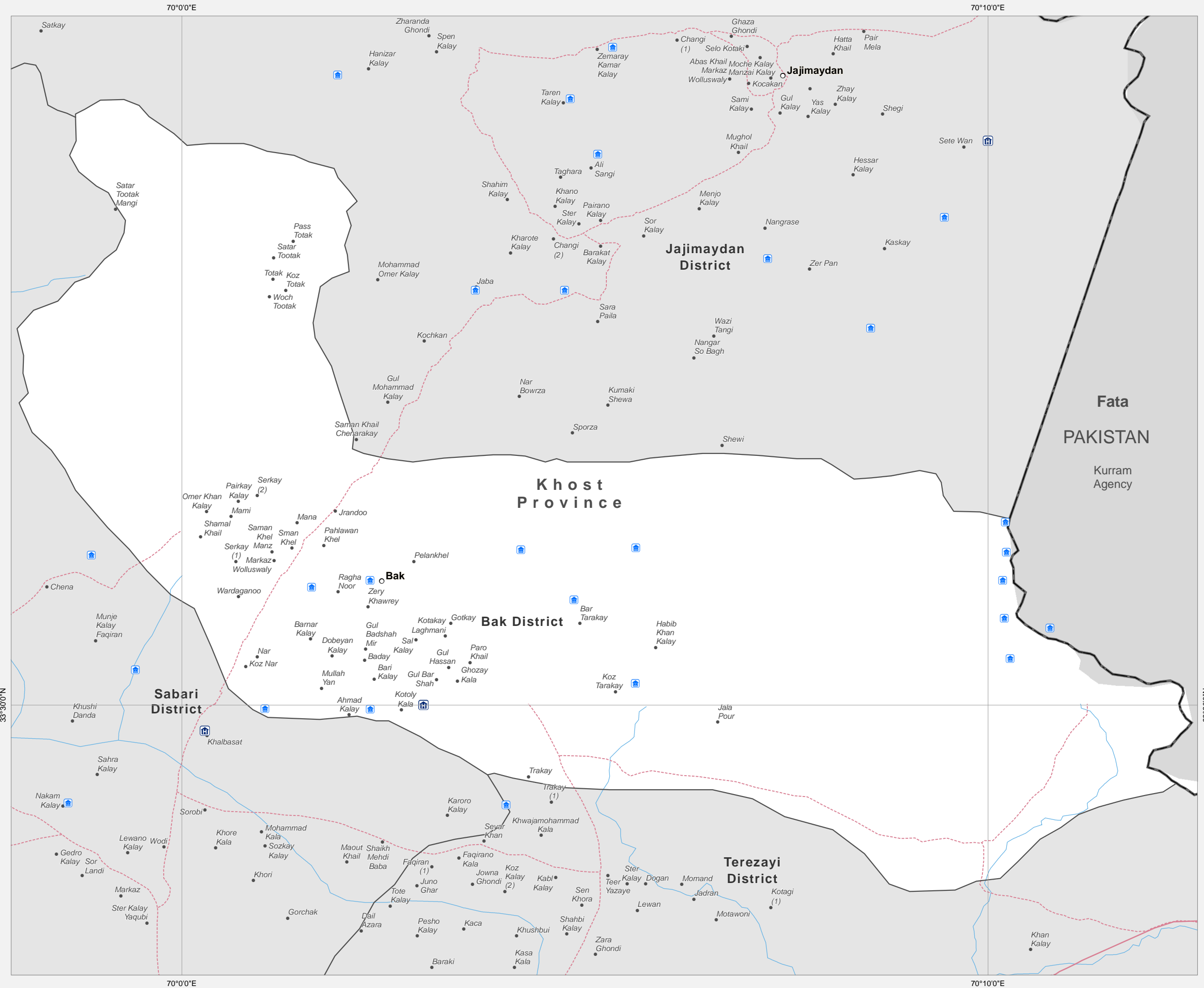
Doc Name:
 Khost_province_reference_map_dd_20140330_A3

Feedback: ocha.imu.afg@gmail.com
 Website: <http://afg.humanitarianresponse.info/>



Khost Province: Bak District

Reference Map



Legend

- Capital
- Provincial Center
- District Center
- Village

Administrative Boundaries

- International
- Province
- District

Transportation

- Primary Road
- Secondary Road
- Other Road
- Airport
- Airfield
- River/Stream
- River/Lake
- Hospital
- Other health facilities
- Schools

Date Printed: 01 April 2014 03:57 PM

Data Source(s): AGCHO, CSO, AIMS, MISTI
 Schools - Ministry of Education
 Health Facilities - Ministry of Health

Projection/Datum: Geographic/WGS-84

0 5 km

Disclaimers:
 The designations employed and the presentation of material on this map do not imply the expression of any opinion whatsoever on the part of the Secretariat of the United Nations concerning the legal status of any country, territory, city or area or of its authorities, or concerning the delimitation of its frontiers or boundaries.

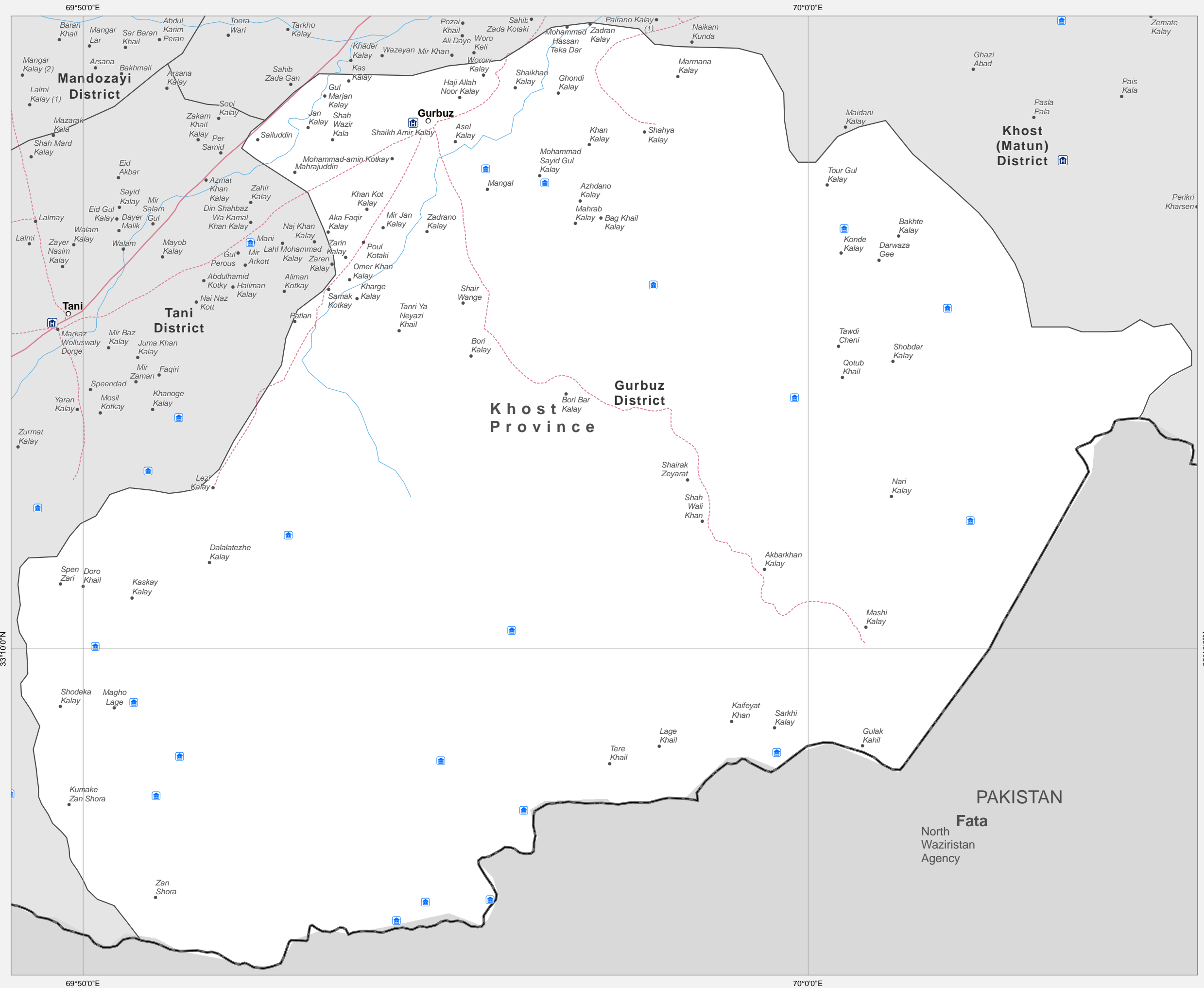
Doc Name:
 Bak_District
 _reference_map_dd_20140401_A3_Landscape

Feedback: ocha.imu.afg@gmail.com
 Website: <http://afg.humanitarianresponse.info>



Khost Province: Gurbuz District

Reference Map



Legend

- Capital
- Provincial Center
- District Center
- Village

Administrative Boundaries

- International
- Province
- District

Transportation

- Primary Road
- Secondary Road
- Other Road
- Airport
- Airfield
- River/Stream
- River/Lake
- Hospital
- Other health facilities
- Schools

Date Printed: 01 April 2014 03:57 PM

Data Source(s): AGCHO, CSO, AIMS, MISTI
 Schools - Ministry of Education
 Health Facilities - Ministry of Health

Projection/Datum: Geographic/WGS-84

Disclaimers:
 The designations employed and the presentation of material on this map do not imply the expression of any opinion whatsoever on the part of the Secretariat of the United Nations concerning the legal status of any country, territory, city or area or of its authorities, or concerning the delimitation of its frontiers or boundaries.

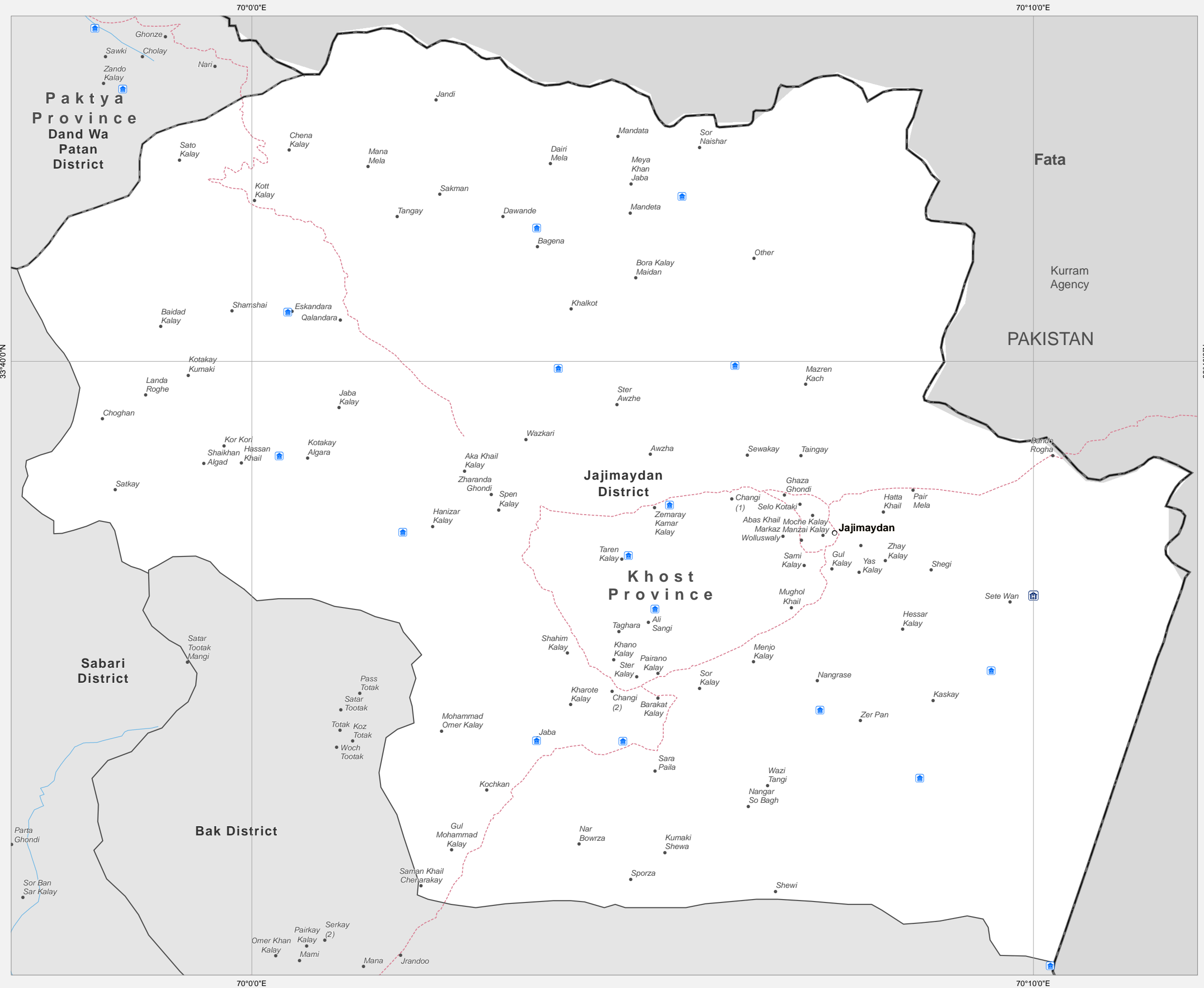
Doc Name:
 Gurbuz_District
 _reference_map_dd_20140401_A3_Landscape

Feedback: ocha.imu.afg@gmail.com
 Website: <http://afg.humanitarianresponse.info>



Khost Province: Jajimaydan District

Reference Map



Legend

- ⊕ Capital
- ⊙ Provincial Center
- District Center
- Village

Administrative Boundaries

- International
- Province
- District

Transportation

- Primary Road
- Secondary Road
- Other Road
- ✈ Airport
- ✈ Airfield
- River/Stream
- River/Lake
- H Hospital
- Other health facilities
- Schools

Date Printed: 01 April 2014 03:57 PM

Data Source(s): AGCHO, CSO, AIMS, MISTI
 Schools - Ministry of Education
 Health Facilities - Ministry of Health

Projection/Datum: Geographic/WGS-84

0 5 km

Disclaimers:
 The designations employed and the presentation of material on this map do not imply the expression of any opinion whatsoever on the part of the Secretariat of the United Nations concerning the legal status of any country, territory, city or area or of its authorities, or concerning the delimitation of its frontiers or boundaries.

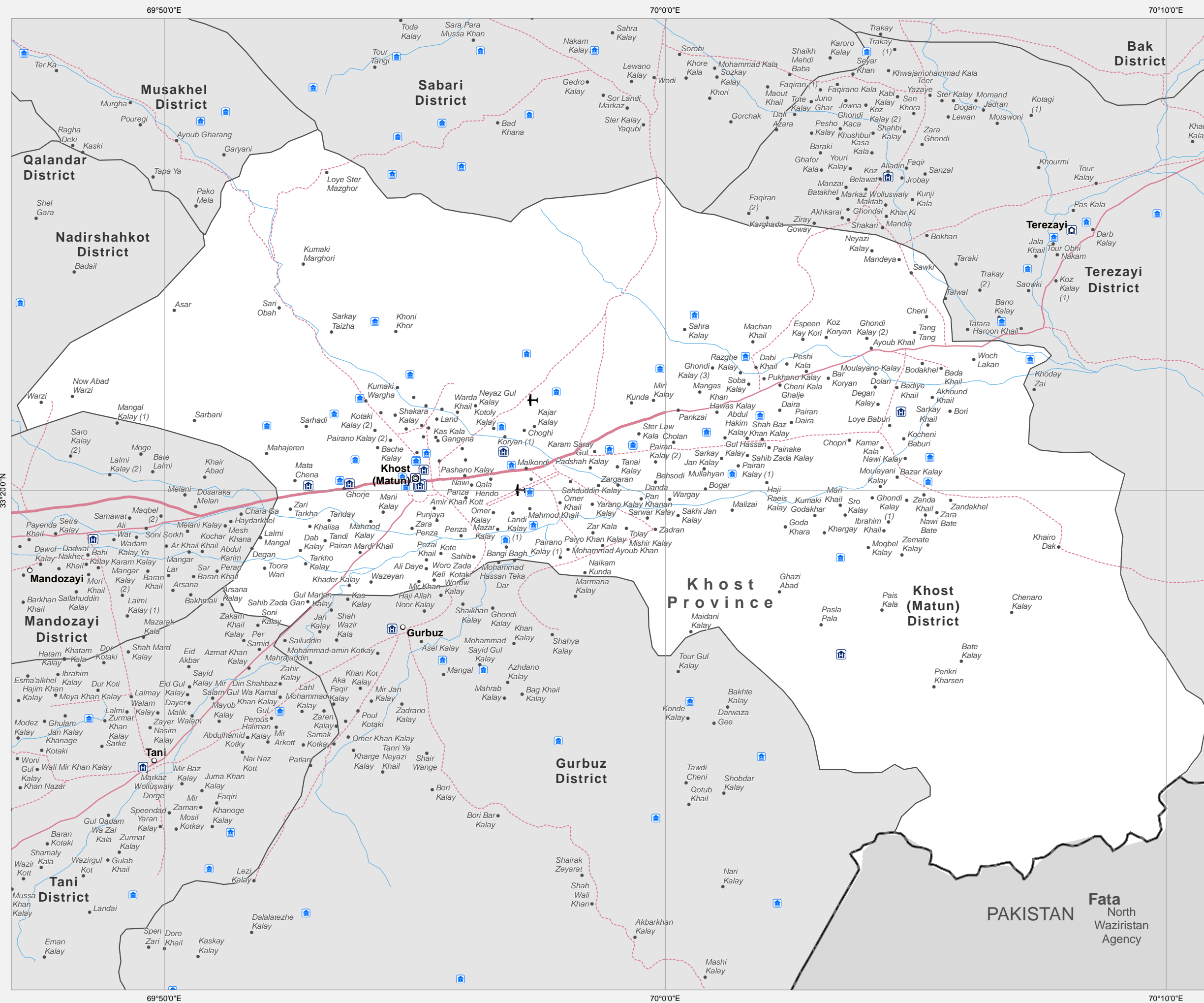
Doc Name:
 Jajimaydan_District
 _reference_map_dd_20140401_A3_Landscape

Feedback: ocha.imu.afg@gmail.com
 Website: <http://afg.humanitarianresponse.info>



Khost Province: Khost (Matun) District

Reference Map



Legend

- Capital
- Provincial Center
- District Center
- Village

Administrative Boundaries

- International
- Province
- District

Transportation

- Primary Road
- Secondary Road
- Other Road
- Airport
- Airfield
- River/Stream
- River/Lake

Health Facilities

- Hospital
- Other health facilities
- Schools

Date Printed: 01 April 2014 03:57 PM

Data Source(s): AGCHO, CSO, AIMS, MISTI
Schools - Ministry of Education
Health Facilities - Ministry of Health

Projection/Datum: Geographic/WGS-84

Disclaimers:
The designations employed and the presentation of material on this map do not imply the expression of any opinion whatsoever on the part of the Secretariat of the United Nations concerning the legal status of any country, territory, city or area or of its authorities, or concerning the delimitation of its frontiers or boundaries.

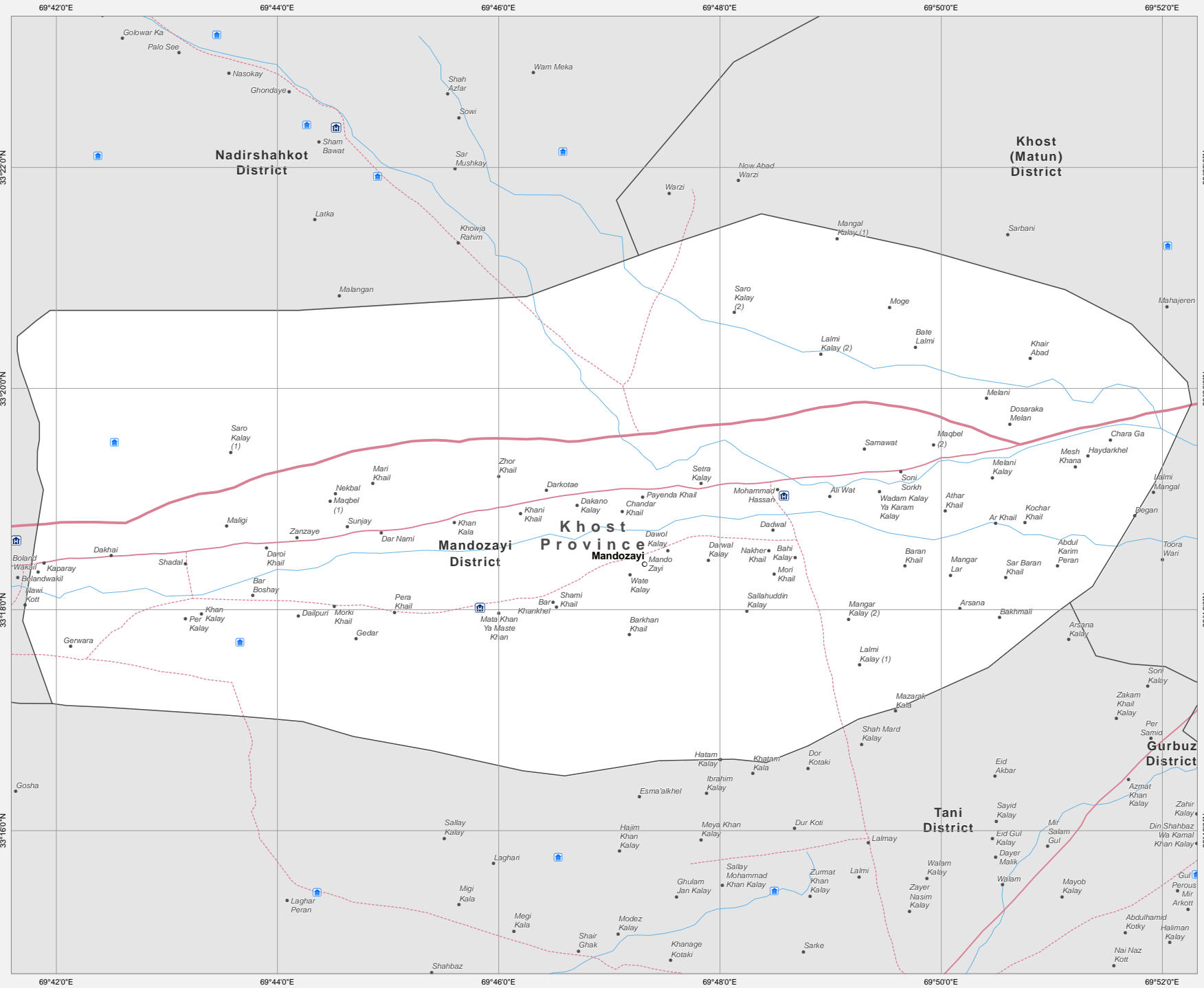
Doc Name:
Khost (Matun)_District
_reference_map_dd_20140401_A3_Landscape

Feedback: ocha.imu.afg@gmail.com
Website: <http://afg.humanitarianresponse.info>



Khost Province: Mandozayi District

Reference Map



Legend

- ⊙ Capital
- ⊙ Provincial Center
- District Center
- Village

Administrative Boundaries

- International
- Province
- District



Transportation

- Primary Road
- Secondary Road
- Other Road
- ✈ Airport
- ✈ Airfield
- River/Stream
- River/Lake
- H Hospital
- Other health facilities
- S Schools

Date Printed: 02 April 2014 02:46 PM

Data Source(s): AGCHO, CSO, AIMS, MISTI
 Schools - Ministry of Education
 Health Facilities - Ministry of Health


Projection/Datum: Geographic/WGS-84

Disclaimers:
 The designations employed and the presentation of material on this map do not imply the expression of any opinion whatsoever on the part of the Secretariat of the United Nations concerning the legal status of any country, territory, city or area or of its authorities, or concerning the delimitation of its frontiers or boundaries.

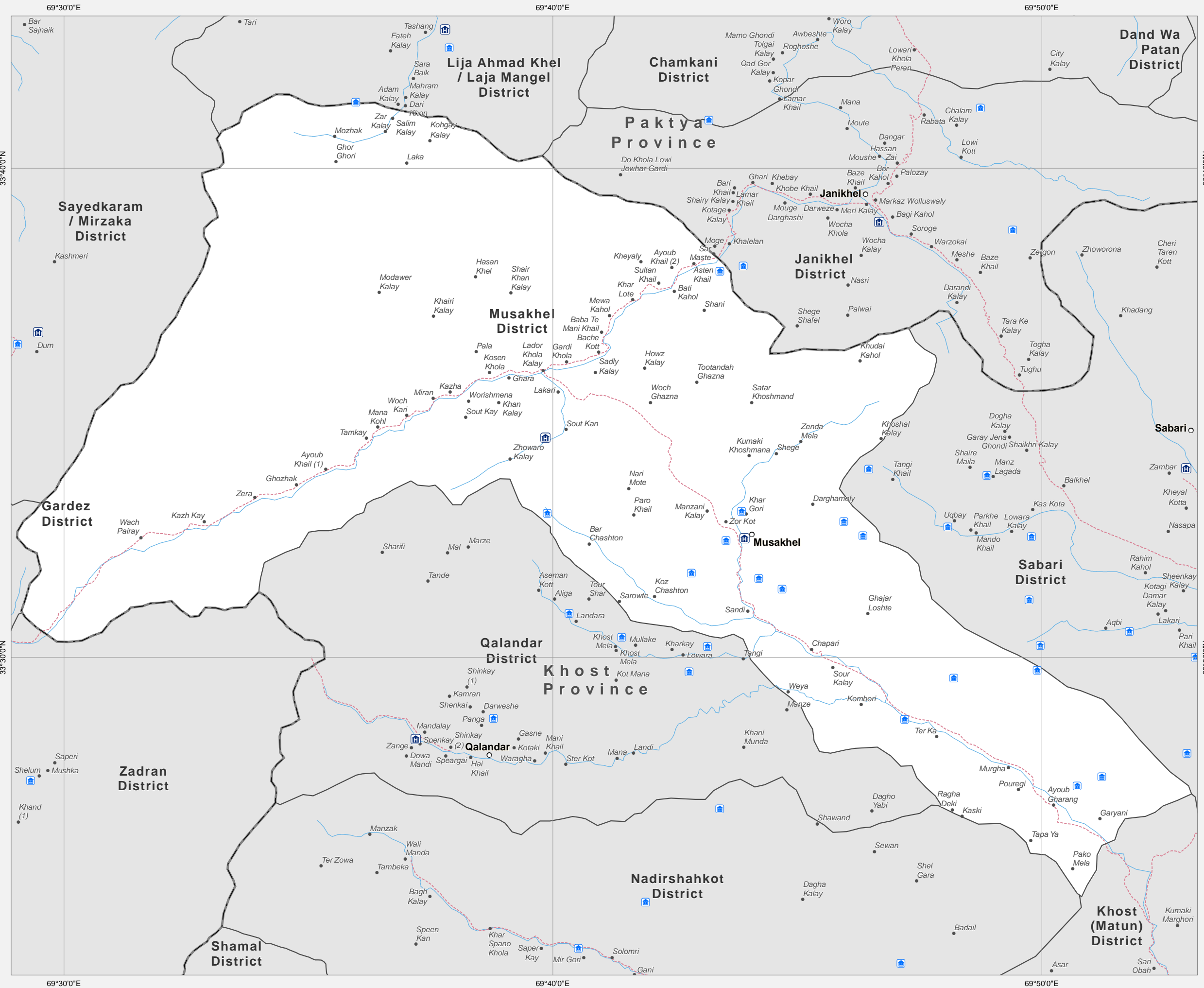
Doc Name:
 Mandozayi_District
 _reference_map_dd_20140402_A3_Landscape

Feedback: ocha.imu.afg@gmail.com
 Website: <http://afg.humanitarianresponse.info>




Khost Province: Musakhel District

Reference Map



Legend

- Capital
- Provincial Center
- District Center
- Village

Administrative Boundaries

- International
- Province
- District

Transportation

- Primary Road
- Secondary Road
- Other Road
- Airport
- Airfield
- River/Stream
- River/Lake

Health Facilities

- Hospital
- Other health facilities
- Schools

Date Printed: 01 April 2014 03:57 PM

Data Source(s): AGCHO, CSO, AIMS, MISTI
 Schools - Ministry of Education
 Health Facilities - Ministry of Health

Projection/Datum: Geographic/WGS-84

0 5 km

Disclaimers:
 The designations employed and the presentation of material on this map do not imply the expression of any opinion whatsoever on the part of the Secretariat of the United Nations concerning the legal status of any country, territory, city or area or of its authorities, or concerning the delimitation of its frontiers or boundaries.

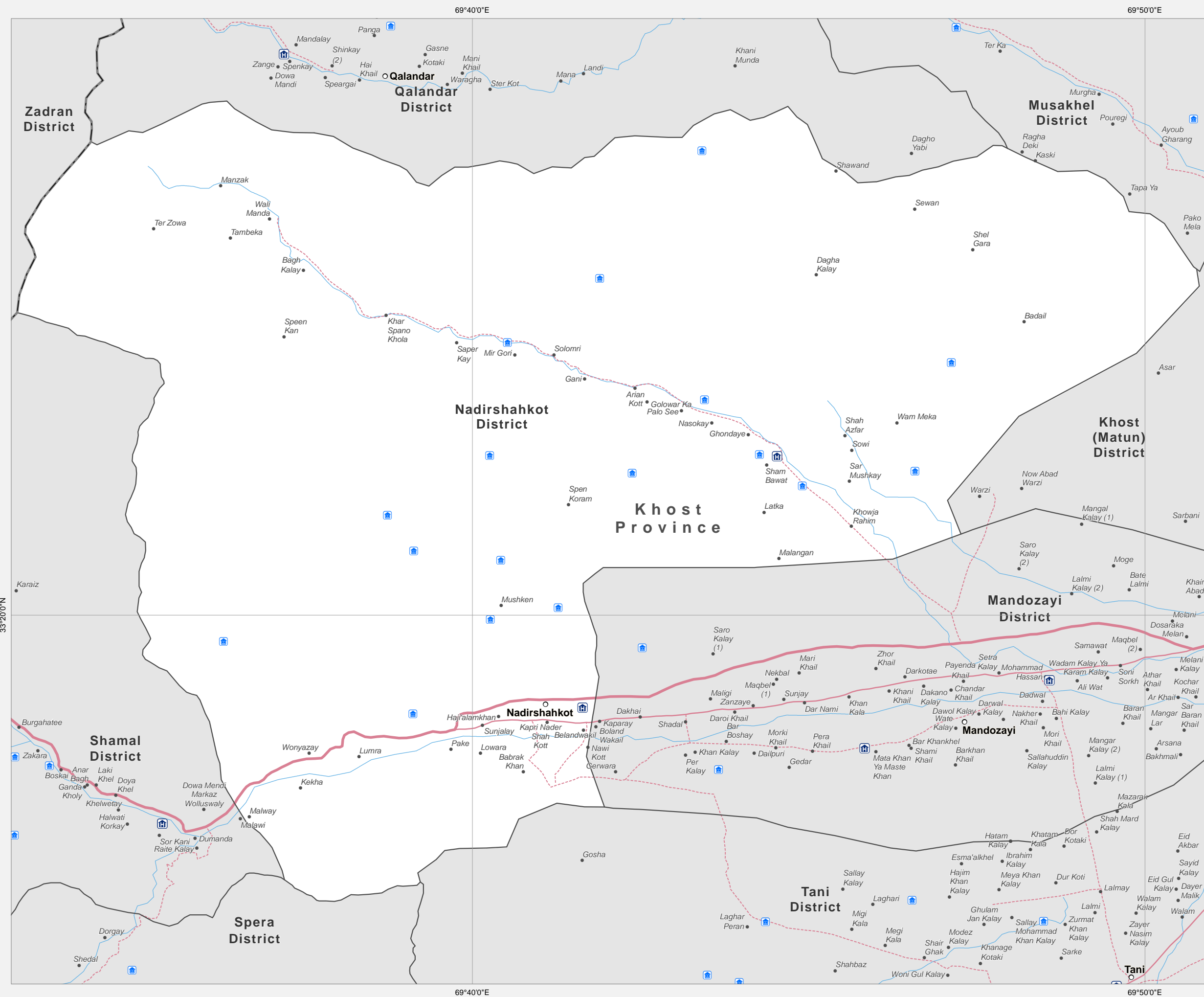
Doc Name:
 Musakhel_District
 _reference_map_dd_20140401_A3_Landscape

Feedback: ocha.imu.afg@gmail.com
 Website: <http://afg.humanitarianresponse.info>



Khost Province: Nadirshahkot District

Reference Map



Legend

- Capital
- Provincial Center
- District Center
- Village

Administrative Boundaries

- International
- Province
- District


Transportation

- Primary Road
- Secondary Road
- Other Road
- Airport
- Airfield
- River/Stream
- River/Lake
- Hospital
- Other health facilities
- Schools

Date Printed: 01 April 2014 03:57 PM

Data Source(s): AGCHO, CSO, AIMS, MISTI
Schools - Ministry of Education
Health Facilities - Ministry of Health

Projection/Datum: Geographic/WGS-84



Disclaimers:
The designations employed and the presentation of material on this map do not imply the expression of any opinion whatsoever on the part of the Secretariat of the United Nations concerning the legal status of any country, territory, city or area or of its authorities, or concerning the delimitation of its frontiers or boundaries.

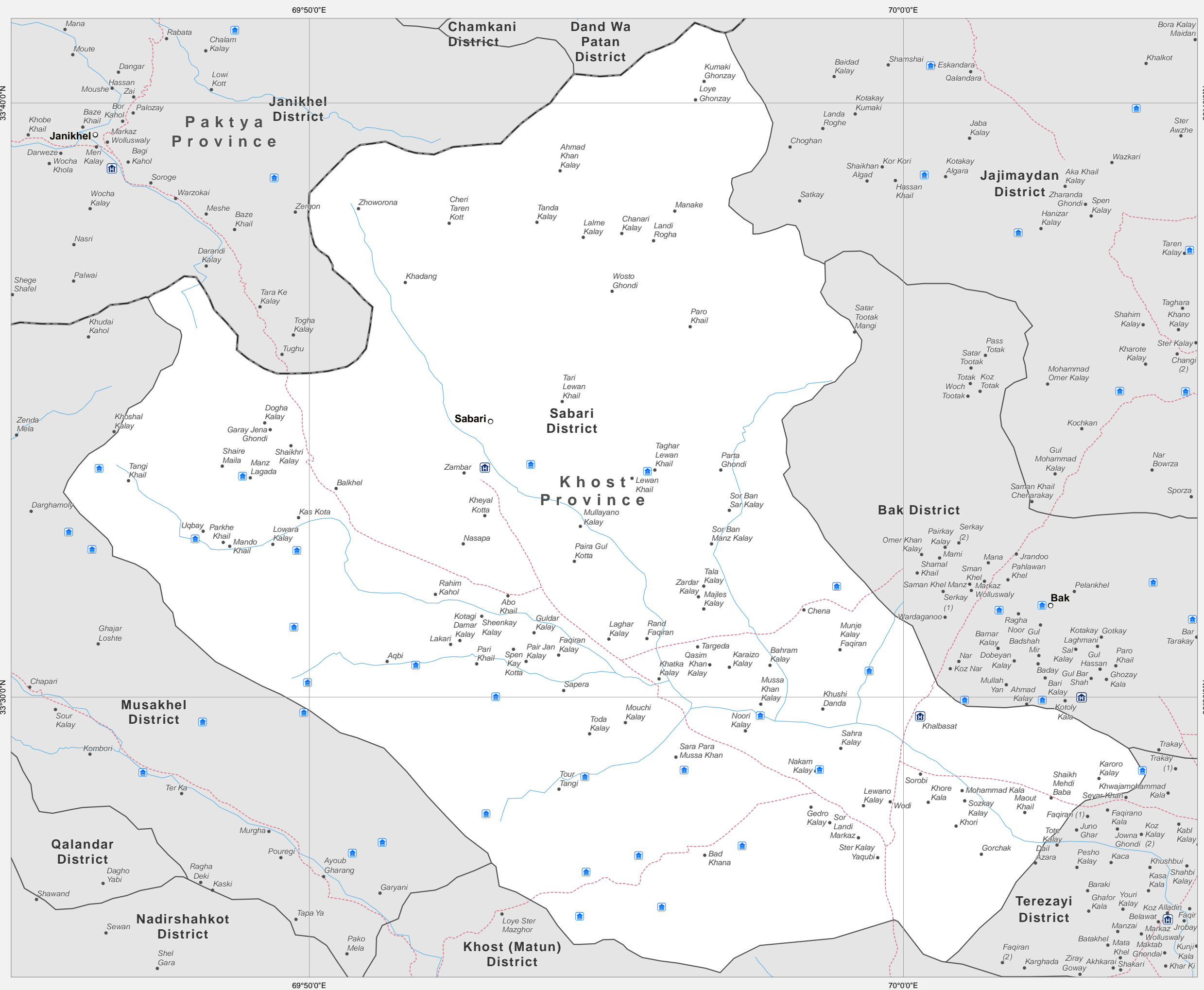
Doc Name:
Nadirshahkot_District
_reference_map_dd_20140401_A3_Landscape

Feedback: ocha.imu.afg@gmail.com
Website: <http://afg.humanitarianresponse.info>







Khost Province: Sabari District




Reference Map













Legend

-  Capital
-  Provincial Center
-  District Center
-  Village

Administrative Boundaries

-  International
-  Province
-  District


Transportation

-  Primary Road
-  Secondary Road
-  Other Road
-  Airport
-  Airfield
-  River/Stream
-  River/Lake
-  Hospital
-  Other health facilities
-  Schools

Date Printed: 01 April 2014 03:57 PM

Data Source(s): AGCHO, CSO, AIMS, MISTI
 Schools - Ministry of Education
 Health Facilities - Ministry of Health

Projection/Datum: Geographic/WGS-84



0 5 km

Disclaimers:
 The designations employed and the presentation of material on this map do not imply the expression of any opinion whatsoever on the part of the Secretariat of the United Nations concerning the legal status of any country, territory, city or area or of its authorities, or concerning the delimitation of its frontiers or boundaries.

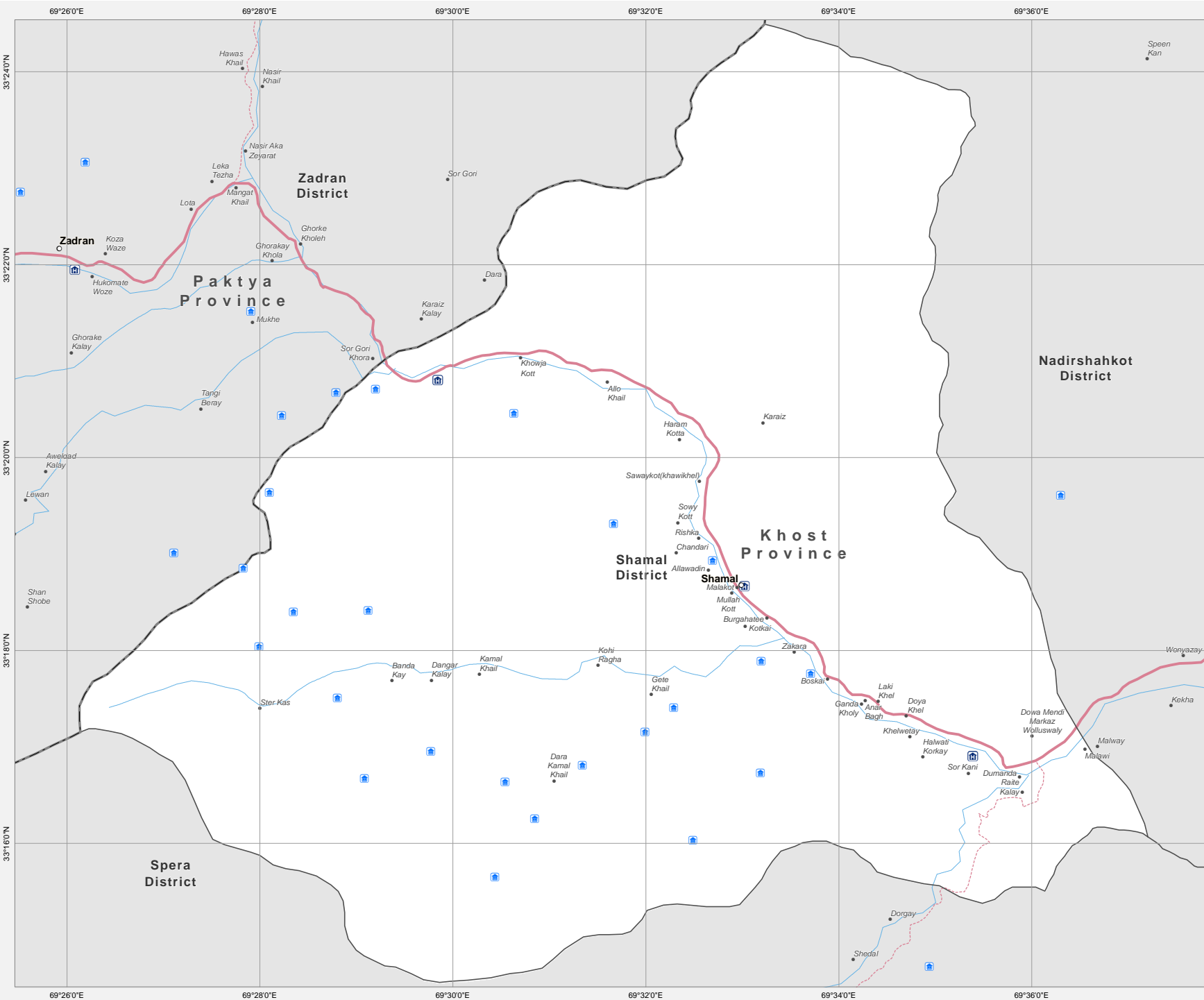
Doc Name:
 Sabari_District
 _reference_map_dd_20140401_A3_Landscape

Feedback: ocha.imu.afg@gmail.com
 Website: <http://afg.humanitarianresponse.info>



Khost Province: Shamal District

Reference Map



Legend

- Capital
- Provincial Center
- District Center
- Village

Administrative Boundaries

- International
- Province
- District

Transportation

- Primary Road
- Secondary Road
- Other Road


Health Facilities

- Airport
- Airfield
- River/Stream
- River/Lake
- Hospital
- Other health facilities
- Schools

Date Printed: 02 April 2014 02:48 PM

Data Source(s): AGCHO, CSO, AIMS, MISTI
Schools - Ministry of Education
Health Facilities - Ministry of Health

Projection/Datum: Geographic/WGS-84



Disclaimers:
The designations employed and the presentation of material on this map do not imply the expression of any opinion whatsoever on the part of the Secretariat of the United Nations concerning the legal status of any country, territory, city or area or of its authorities, or concerning the delimitation of its frontiers or boundaries.

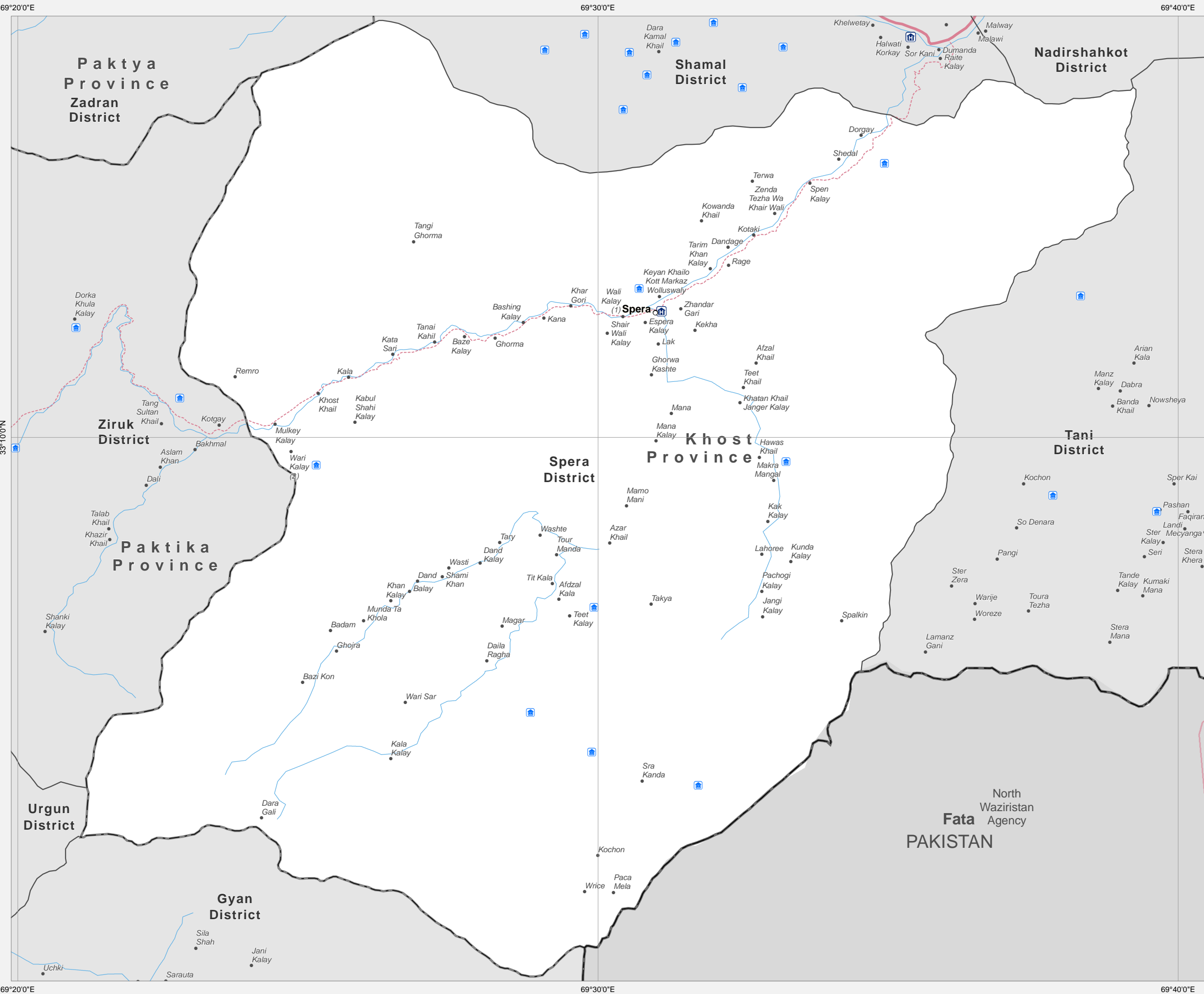
Doc Name:
Shamal_District
_reference_map_dd_20140402_A3_Landscape

Feedback: ocha.imu.afg@gmail.com
Website: <http://afg.humanitarianresponse.info>



Khost Province: Spera District

Reference Map



Legend

- Capital
- Provincial Center
- District Center
- Village

Administrative Boundaries

- International
- Province
- District

Transportation

- Primary Road
- Secondary Road
- Other Road
- Airport
- Airfield
- River/Stream
- River/Lake
- Hospital
- Other health facilities
- Schools

Date Printed: 01 April 2014 03:57 PM

Data Source(s): AGCHO, CSO, AIMS, MISTI
 Schools - Ministry of Education
 Health Facilities - Ministry of Health

Projection/Datum: Geographic/WGS-84

0 5 km

Disclaimers:
 The designations employed and the presentation of material on this map do not imply the expression of any opinion whatsoever on the part of the Secretariat of the United Nations concerning the legal status of any country, territory, city or area or of its authorities, or concerning the delimitation of its frontiers or boundaries.

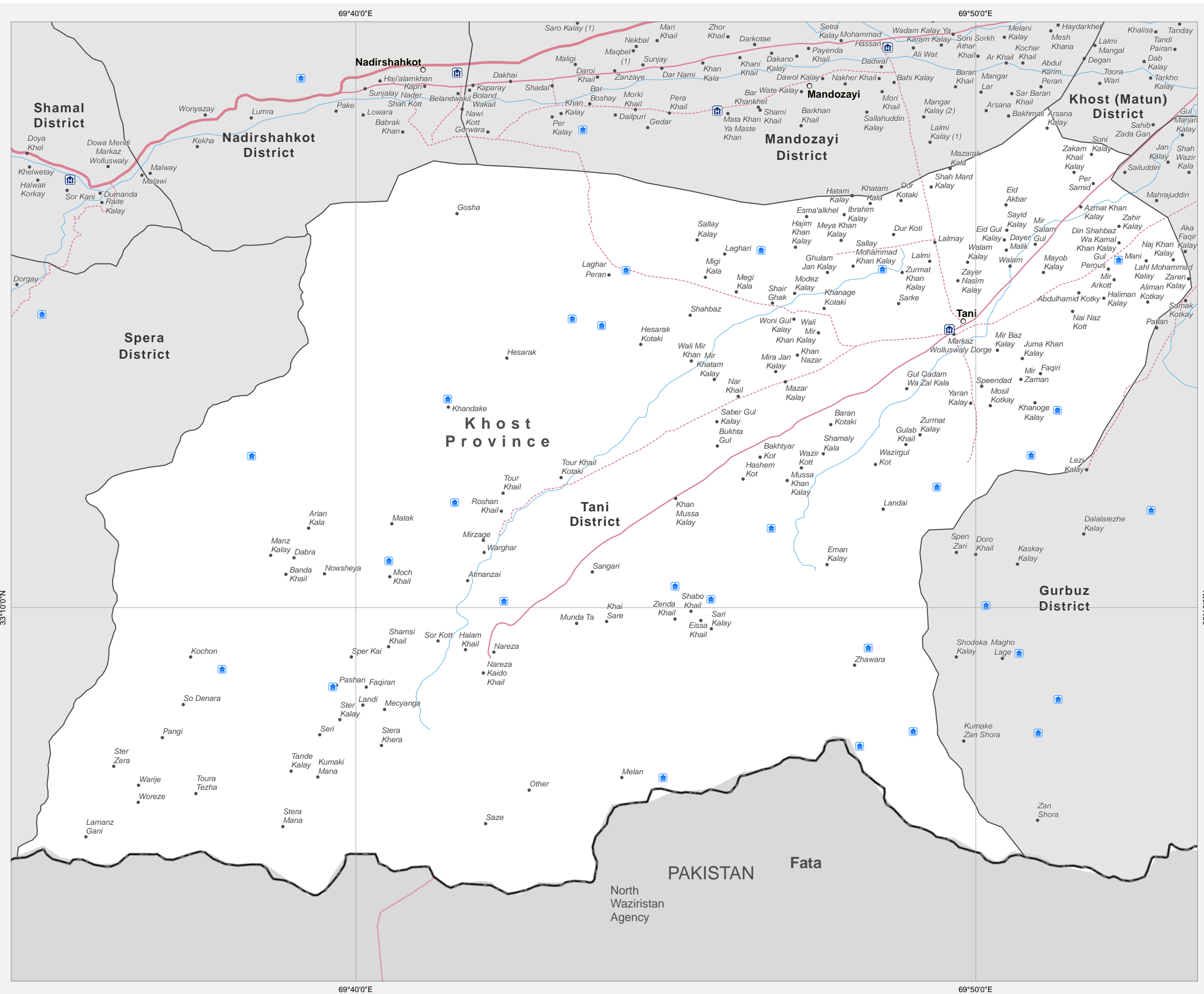
Doc Name:
 Spera_District
 _reference_map_dd_20140401_A3_Landscape

Feedback: ocha.imu.afg@gmail.com
 Website: <http://afg.humanitarianresponse.info>



Khost Province: Tani District

Reference Map



Legend

- Capital
- Provincial Center
- District Center
- Village

Administrative Boundaries

- International
- Province
- District

Transportation

- Primary Road
- Secondary Road
- Other Road
- Airport
- Airfield
- River/Stream
- River/Lake
- Hospital
- Other health facilities
- Schools

Date Printed: 01 April 2014 03:57 PM

Data Source(s): AGCHO, CSO, AIMS, MISTI
 Schools - Ministry of Education
 Health Facilities - Ministry of Health

Projection/Datum: Geographic/WGS-84

0 5 km

Disclaimers:
 The designations employed and the presentation of material on this map do not imply the expression of any opinion whatsoever on the part of the Secretariat of the United Nations concerning the legal status of any country, territory, city or area or of its authorities, or concerning the delimitation of its frontiers or boundaries.

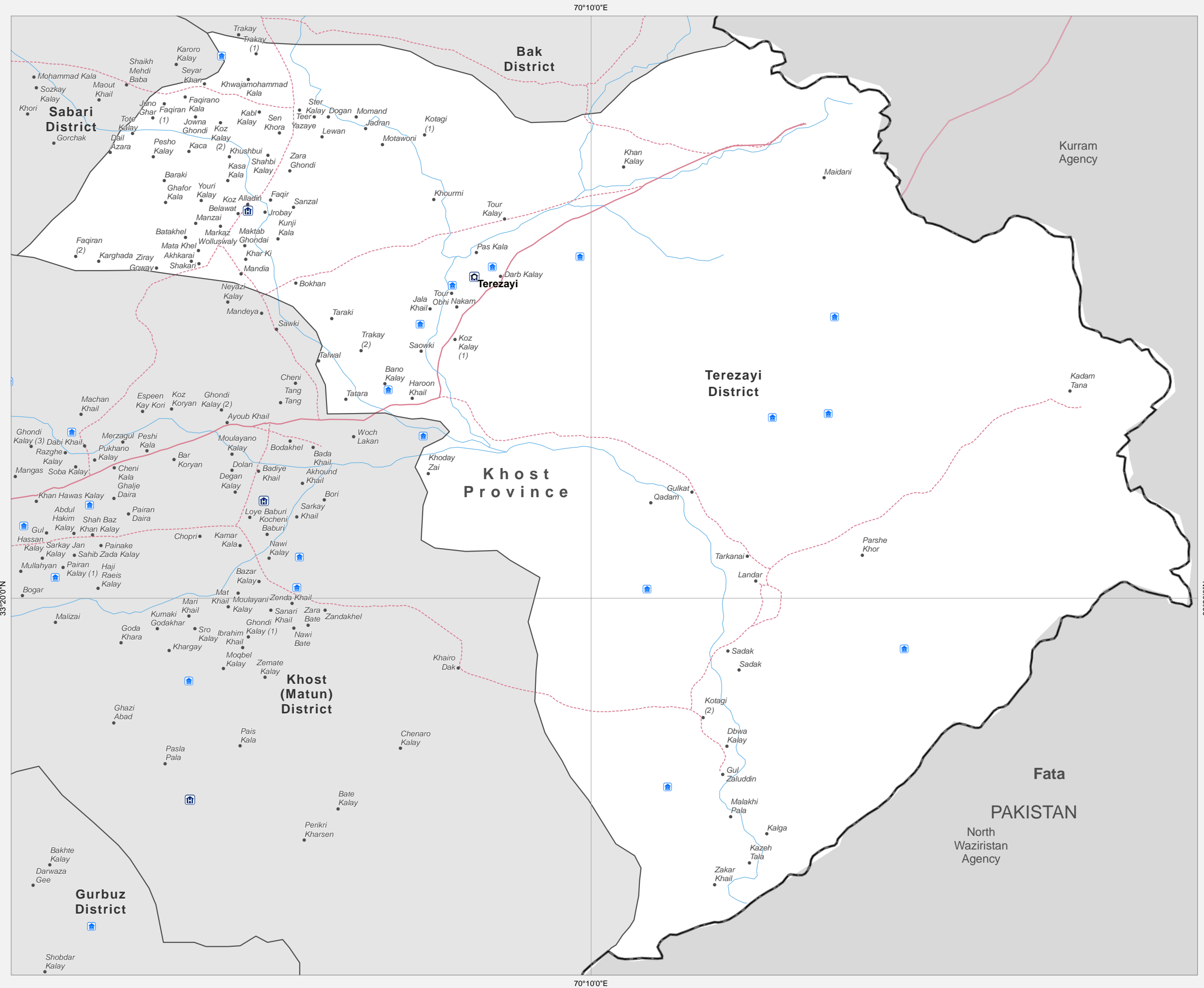
Doc Name:
 Tani_District
 _reference_map_dd_20140401_A3_Landscape

Feedback: ocha.imu.afg@gmail.com
 Website: <http://afg.humanitarianresponse.info>



Khost Province: Terezayi District

Reference Map



Legend

- Capital
- Provincial Center
- District Center
- Village

Administrative Boundaries

- International
- Province
- District

Transportation

- Primary Road
- Secondary Road
- Other Road
- Airport
- Airfield
- River/Stream
- River/Lake
- Hospital
- Other health facilities
- Schools

Date Printed: 01 April 2014 03:57 PM

Data Source(s): AGCHO, CSO, AIMS, MISTI
 Schools - Ministry of Education
 Health Facilities - Ministry of Health

Projection/Datum: Geographic/WGS-84

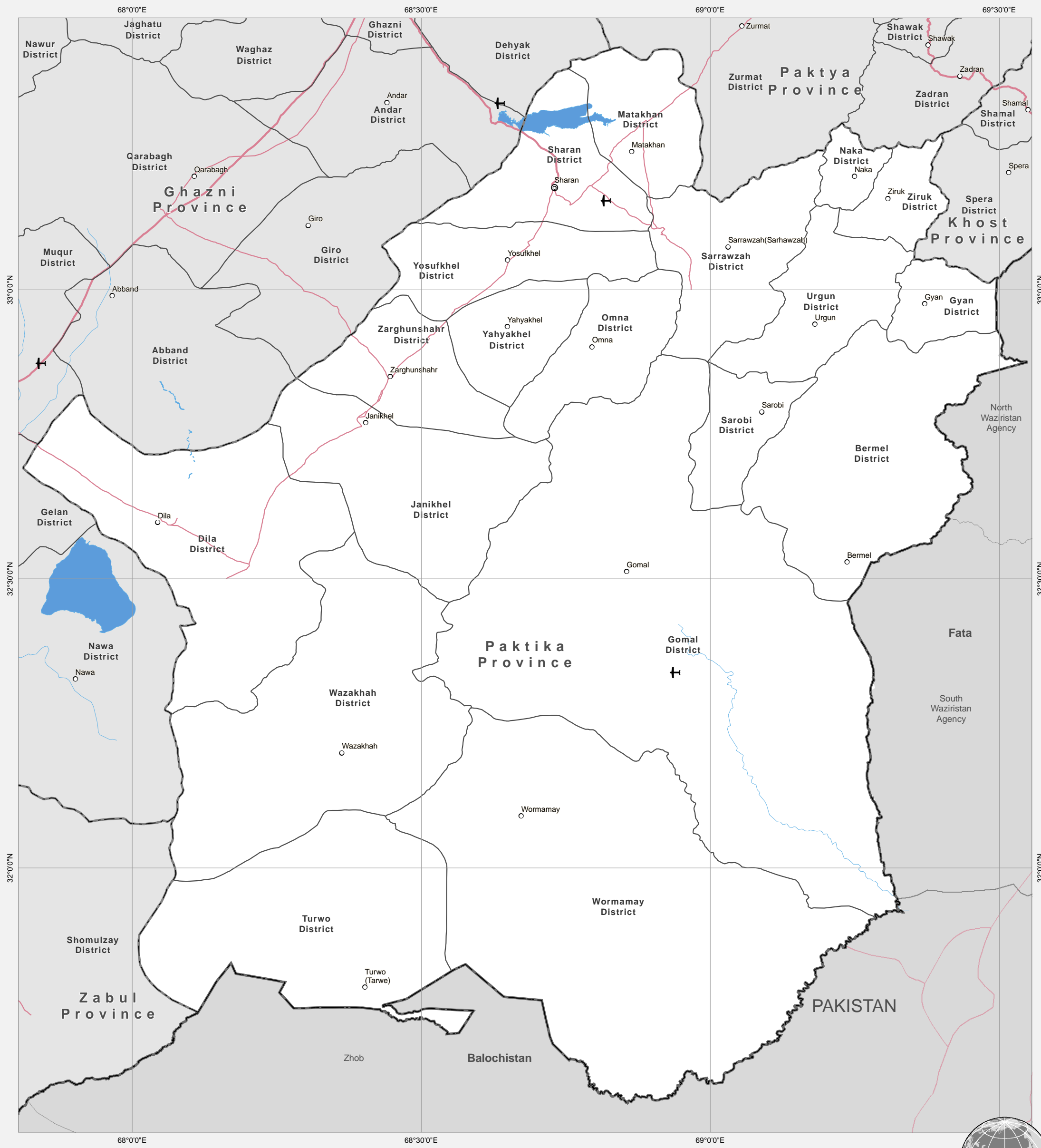
0 5 km

Disclaimers:
 The designations employed and the presentation of material on this map do not imply the expression of any opinion whatsoever on the part of the Secretariat of the United Nations concerning the legal status of any country, territory, city or area or of its authorities, or concerning the delimitation of its frontiers or boundaries.

Doc Name:
 Terezayi_District
 _reference_map_dd_20140401_A3_Landscape

Feedback: ocha.imu.afg@gmail.com
 Website: <http://afg.humanitarianresponse.info>





Legend

- ⊕ Capital
- ⊙ Provincial Center
- District Center
- International Administrative Boundaries
- Province Administrative Boundaries
- District Administrative Boundaries
- Transportation
- Primary Road
- Secondary Road
- ✈ Airport
- ✈ Airfield
- River/Stream
- River/Lake

Date Printed: 27 March 2014 01:34 PM

Data Source(s): AGCHO, CSO, AIMS, MISTI
 Schools - Ministry of Education
 Health Facilities - Ministry of Health

Projection/Datum: Geographic/WGS-84

0 20 40 Kms

Disclaimers:
 The designations employed and the presentation of material on this map do not imply the expression of any opinion whatsoever on the part of the Secretariat of the United Nations concerning the legal status of any country, territory, city or area or of its authorities, or concerning the delimitation of its frontiers or boundaries.

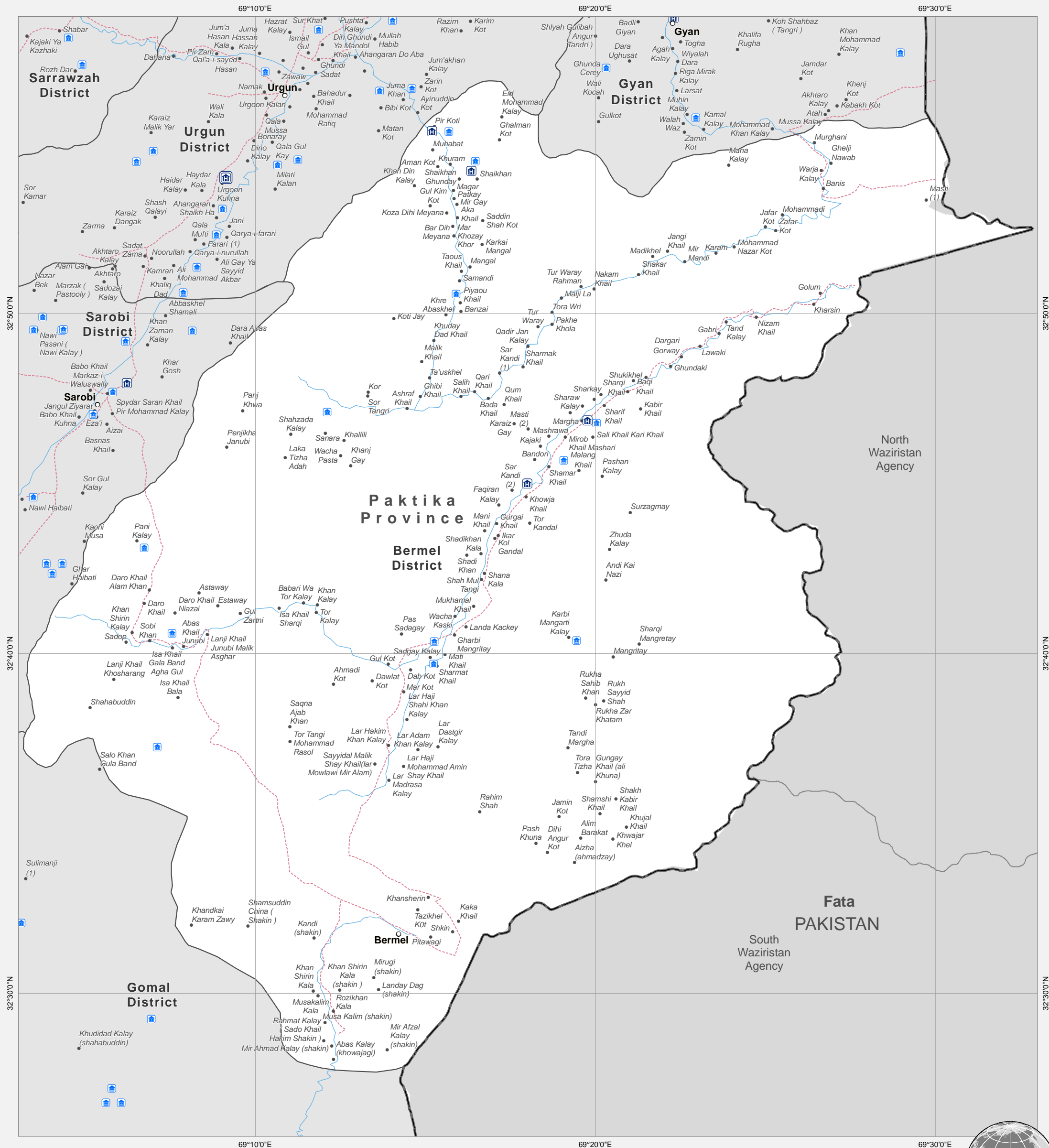
Doc Name:
 Paktika_Province_reference_map_dd_20140327_A3

Feedback: ocha.imu.afg@gmail.com

UZBEKISTAN
 TURKMENISTAN
 TAJIKISTAN
 INDIA
 PAKISTAN

Kabul

200 km



Legend

- ⊕ Capital
- ⊙ Provincial Center
- District Center
- Village
- ✈ Airport
- ✈ Airfield
- ~ River/Stream
- ~ River/Lake
- H Hospital
- Other health facilities
- Schools

Administrative Boundaries

- International
- Province
- District

Transportation

- Primary Road
- Secondary Road
- Other Road

Date Printed: 01 April 2014 11:15 AM

Data Source(s): AGCHO, CSO, AIMS, MISTI
 Schools - Ministry of Education
 Health Facilities - Ministry of Health

Projection/Datum: Geographic/WGS-84

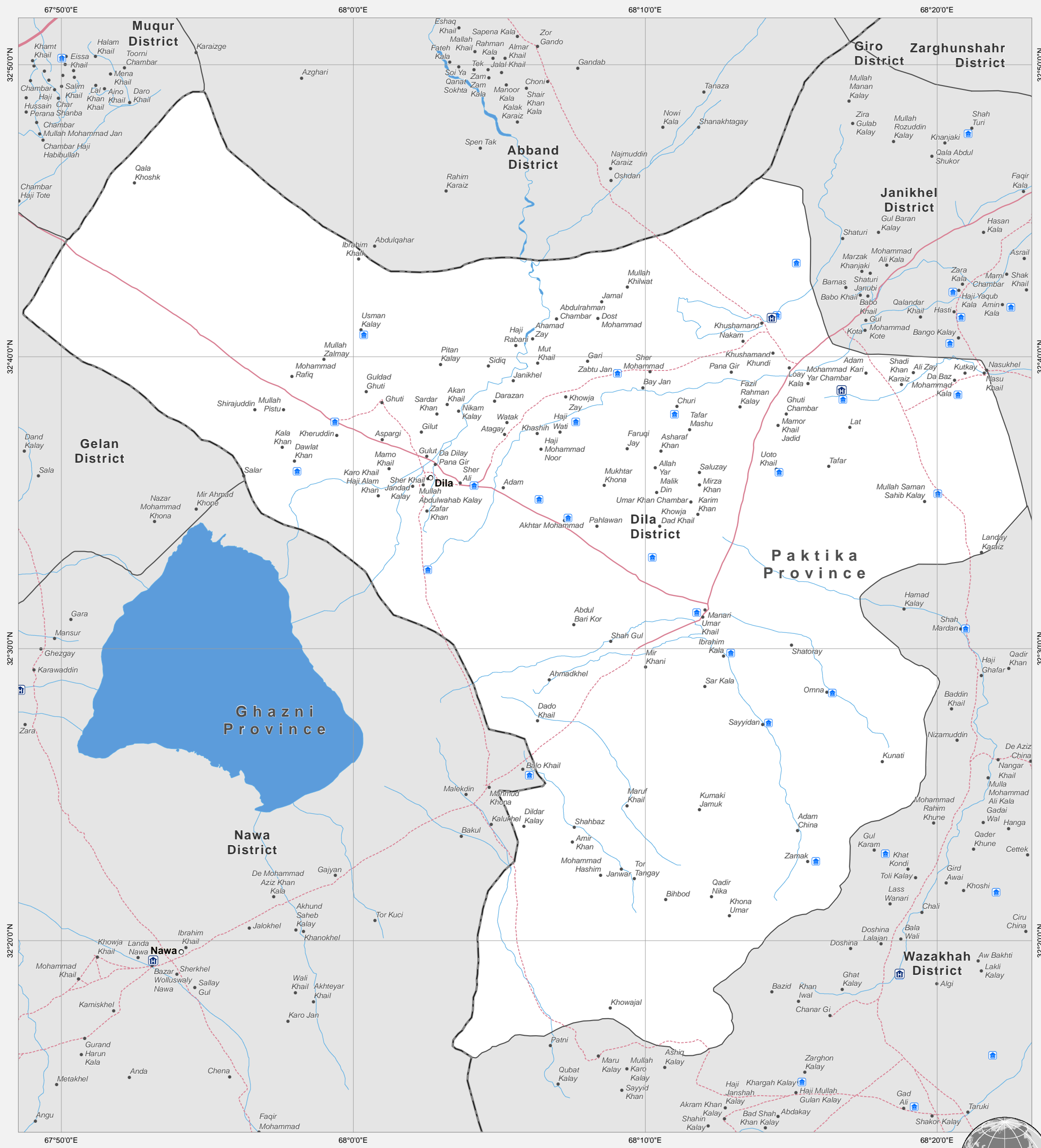
0 5 10 15 km

Disclaimers:
 The designations employed and the presentation of material on this map do not imply the expression of any opinion whatsoever on the part of the Secretariat of the United Nations concerning the legal status of any country, territory, city or area or of its authorities, or concerning the delimitation of its frontiers or boundaries.

Doc Name:
 Bermel_District_reference_map_dd_20140401_A3

Feedback: ocha.imu.afg@gmail.com
 Website: <http://afg.humanitarianresponse.info/>

200 km



Legend

- ⊕ Capital
- ⊙ Provincial Center
- District Center
- Village
- ✈ Airport
- ✈ Airfield
- ~ River/Stream
- ~ River/Lake
- H Hospital
- Other health facilities
- Schools

Administrative Boundaries

- International
- Province
- District

Transportation

- Primary Road
- Secondary Road
- Other Road

Date Printed: 01 April 2014 11:15 AM

Data Source(s): AGCHO, CSO, AIMS, MISTI
 Schools - Ministry of Education
 Health Facilities - Ministry of Health

Projection/Datum: Geographic/WGS-84

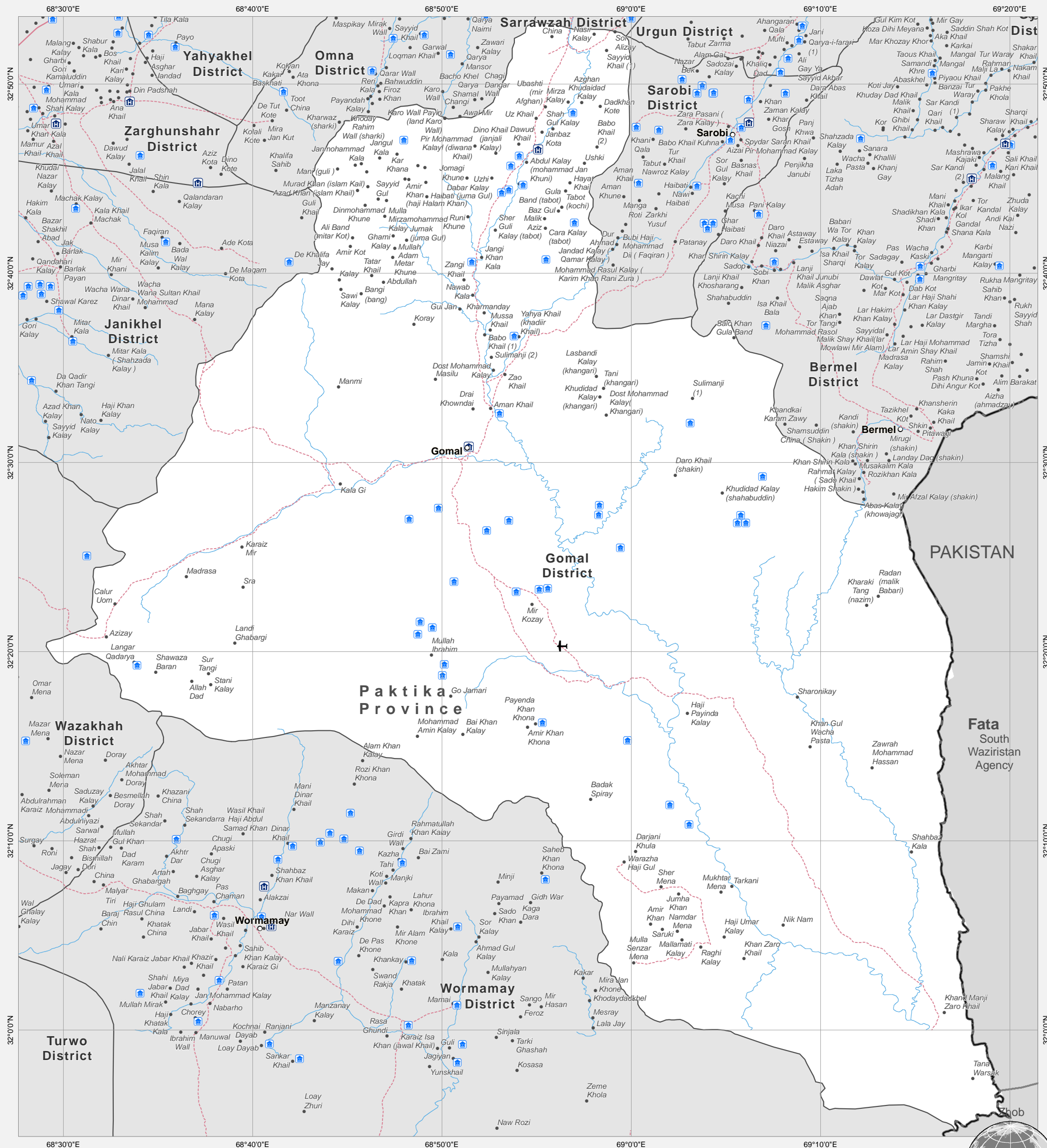
0 5 10 15 km

Disclaimers:
 The designations employed and the presentation of material on this map do not imply the expression of any opinion whatsoever on the part of the Secretariat of the United Nations concerning the legal status of any country, territory, city or area or of its authorities, or concerning the delimitation of its frontiers or boundaries.

Doc Name:
 Dila_District_reference_map_dd_20140401_A3

Feedback: ocha.imu.afg@gmail.com
 Website: <http://afg.humanitarianresponse.info/>





Legend

- ⊕ Capital
- ⊙ Provincial Center
- District Center
- Village
- ✈ Airport
- ✈ Airfield
- ~ River/Stream
- ~ River/Lake
- H Hospital
- Other health facilities
- Schools

Administrative Boundaries

- International
- Province
- District

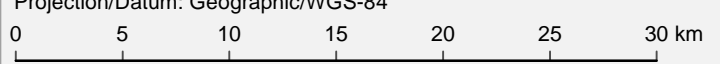
Transportation

- Primary Road
- Secondary Road
- Other Road

Date Printed: 01 April 2014 11:16 AM

Data Source(s): AGCHO, CSO, AIMS, MISTI
 Schools - Ministry of Education
 Health Facilities - Ministry of Health

Projection/Datum: Geographic/WGS-84



Disclaimers:
 The designations employed and the presentation of material on this map do not imply the expression of any opinion whatsoever on the part of the Secretariat of the United Nations concerning the legal status of any country, territory, city or area or of its authorities, or concerning the delimitation of its frontiers or boundaries.

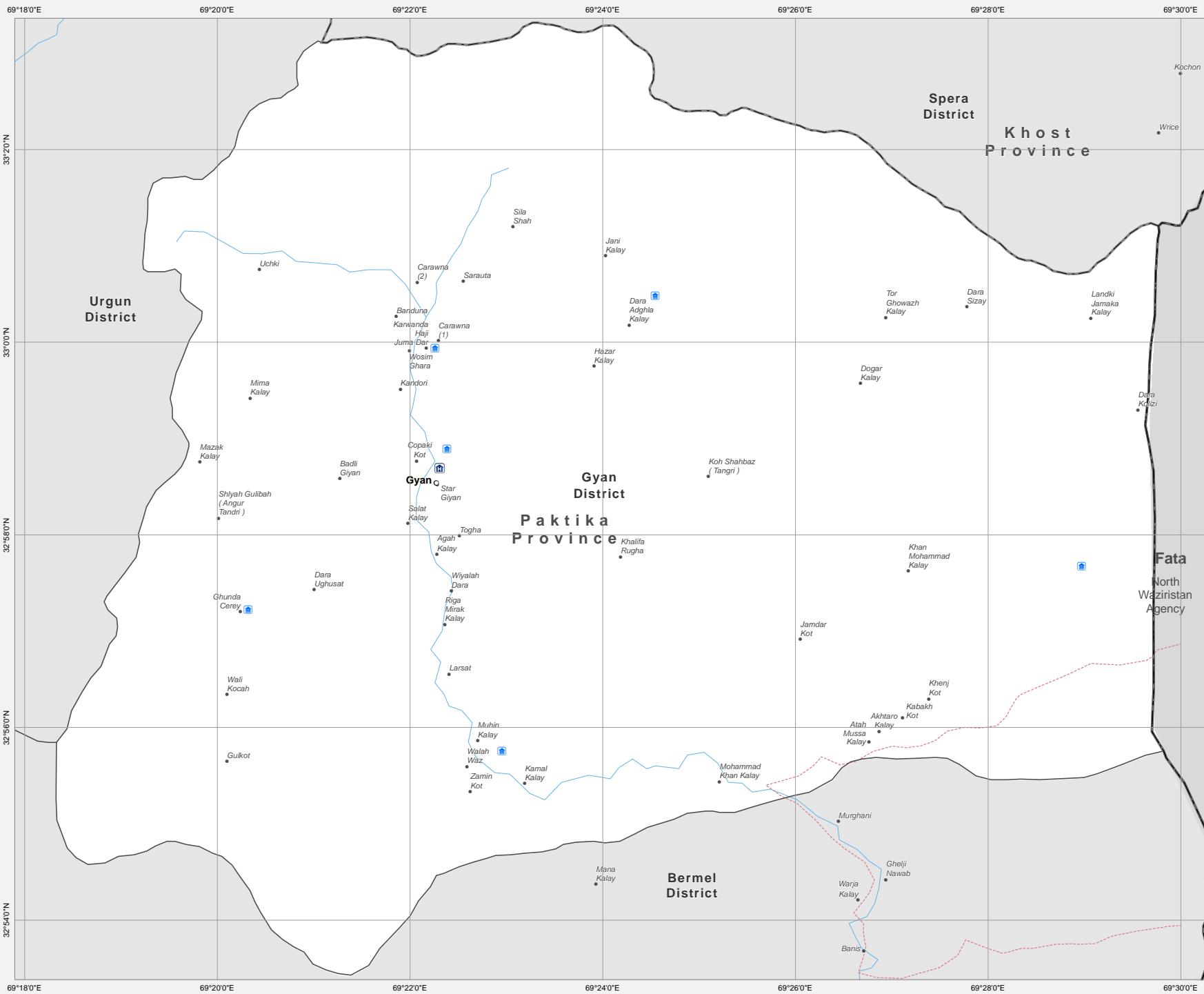
Doc Name:
 Gomal_District_reference_map_dd_20140401_A3

Feedback: ocha.imu.afg@gmail.com
 Website: <http://afg.humanitarianresponse.info/>



Paktika Province: Gyan District

Reference Map



Legend

- Capital
- Provincial Center
- District Center
- Village

Administrative Boundaries

- International
- Province
- District



Transportation

- Primary Road
- Secondary Road
- Other Road
- Airport
- Airfield
- River/Stream
- River/Lake
- Hospital
- Other health facilities
- Schools

Date Printed: 02 April 2014 02:57 PM

Data Source(s): AGCHO, CSO, AIMS, MISTI
Schools - Ministry of Education
Health Facilities - Ministry of Health

Projection/Datum: Geographic/WGS-84



Disclaimers:
The designations employed and the presentation of material on this map do not imply the expression of any opinion whatsoever on the part of the Secretariat of the United Nations concerning the legal status of any country, territory, city or area or of its authorities, or concerning the delimitation of its frontiers or boundaries.

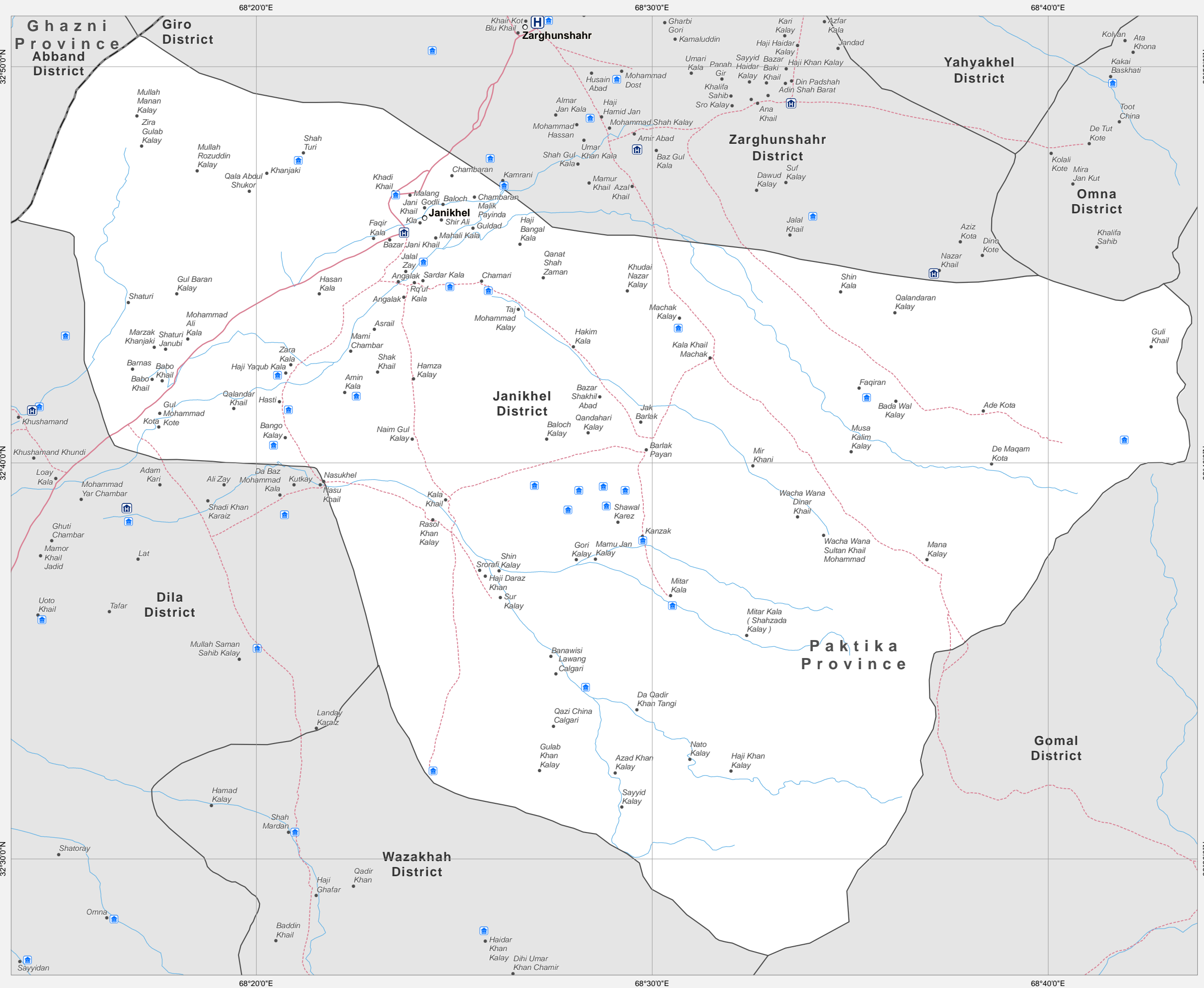
Doc Name:
Gyan_District
_reference_map_dd_20140402_A3_Landscape

Feedback: ocha.imu.afg@gmail.com
Website: <http://afg.humanitarianresponse.info>



Paktika Province: Janikhel District

Reference Map



Legend

- Capital
- Provincial Center
- District Center
- Village

Administrative Boundaries

- International
- Province
- District


Transportation

- Primary Road
- Secondary Road
- Other Road
- Airport
- Airfield
- River/Stream
- River/Lake
- Hospital
- Other health facilities
- Schools

Date Printed: 01 April 2014 04:01 PM

Data Source(s): AGCHO, CSO, AIMS, MISTI
 Schools - Ministry of Education
 Health Facilities - Ministry of Health

Projection/Datum: Geographic/WGS-84

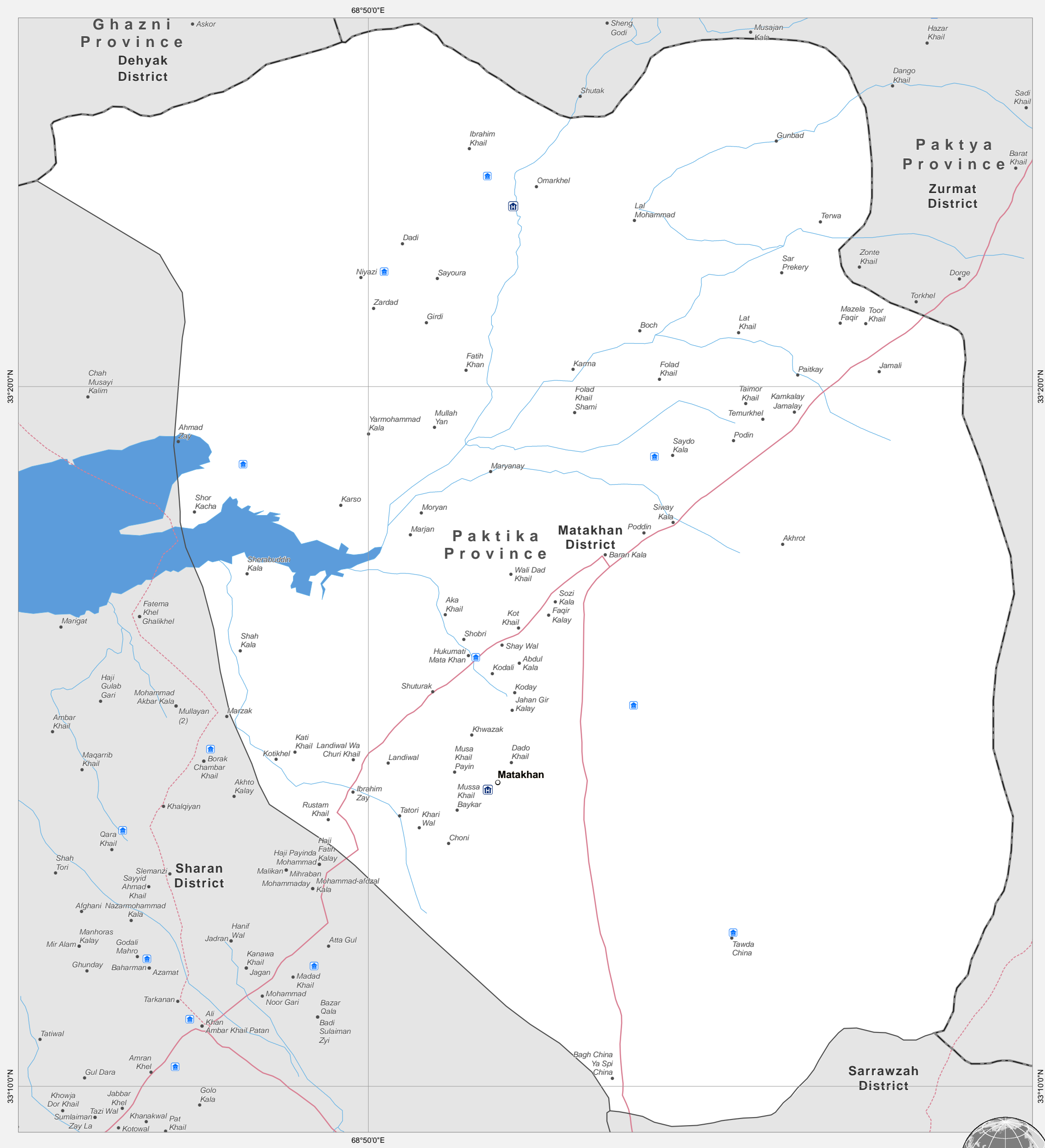


Disclaimers:
 The designations employed and the presentation of material on this map do not imply the expression of any opinion whatsoever on the part of the Secretariat of the United Nations concerning the legal status of any country, territory, city or area or of its authorities, or concerning the delimitation of its frontiers or boundaries.

Doc Name:
 Janikhel_District
 _reference_map_dd_20140401_A3_Landscape

Feedback: ocha.imu.afg@gmail.com
 Website: <http://afg.humanitarianresponse.info>





Legend

- ⊕ Capital
- ⊙ Provincial Center
- District Center
- Village
- ✈ Airport
- ✈ Airfield
- ~ River/Stream
- ~ River/Lake
- Ⓜ Hospital
- Ⓜ Other health facilities
- Ⓜ Schools

Administrative Boundaries

- International
- Province
- District

Transportation

- Primary Road
- Secondary Road
- Other Road

Date Printed: 01 April 2014 11:16 AM

Data Source(s): AGCHO, CSO, AIMS, MISTI
 Schools - Ministry of Education
 Health Facilities - Ministry of Health

Projection/Datum: Geographic/WGS-84

0 5 km

Disclaimers:
 The designations employed and the presentation of material on this map do not imply the expression of any opinion whatsoever on the part of the Secretariat of the United Nations concerning the legal status of any country, territory, city or area or of its authorities, or concerning the delimitation of its frontiers or boundaries.

Doc Name:
 Matakhan_District_reference_map_dd_20140401_A3

Feedback: ocha.imu.afg@gmail.com
 Website: <http://afg.humanitarianresponse.info/>

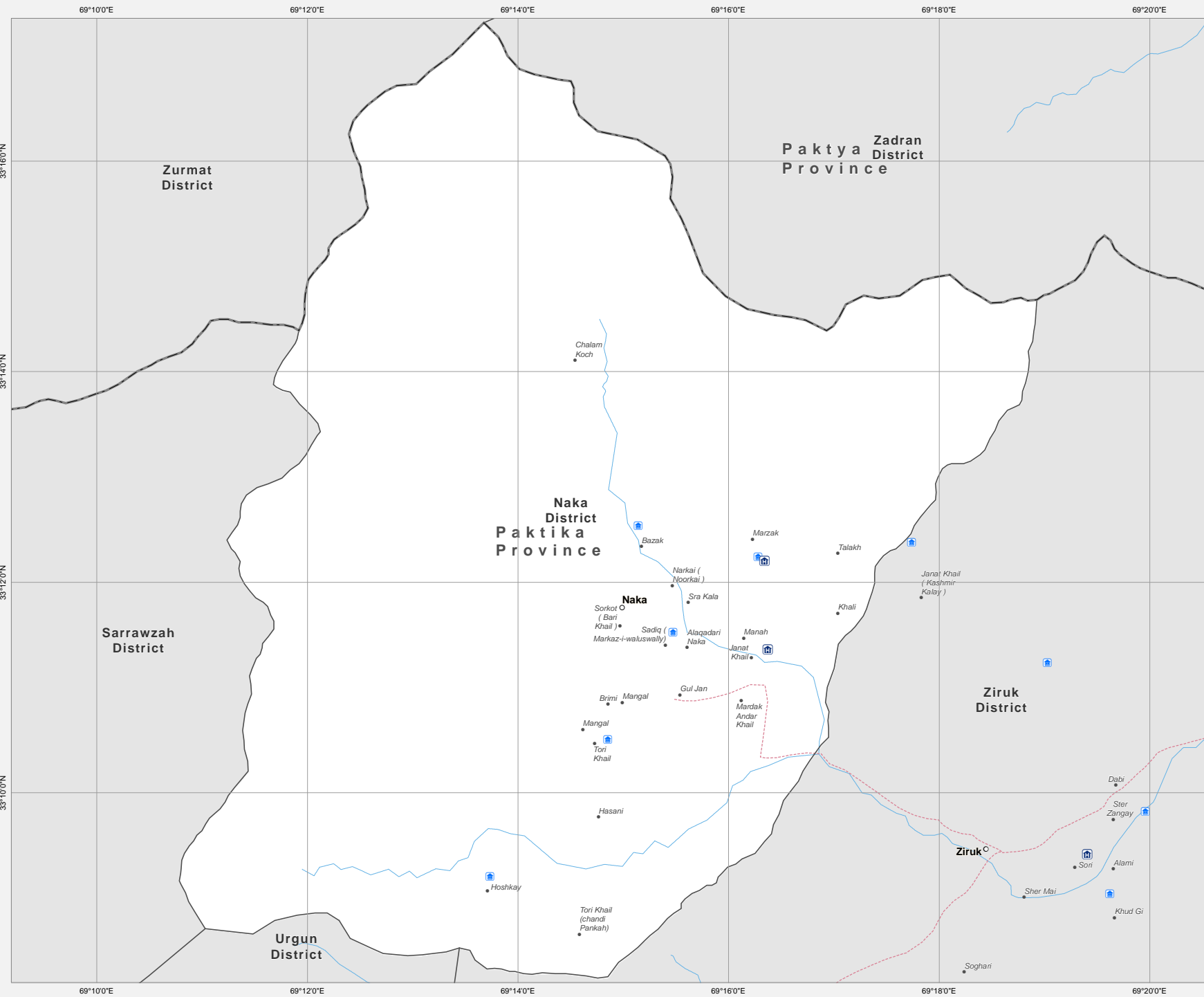
UZBEKISTAN
 TURKMENISTAN
 TAJIKISTAN
 PAKISTAN
 INDIA
 JAMMU AND KASHMIR

Kabul

200 km

Paktika Province: Naka District

Reference Map



Legend

- Capital
- Provincial Center
- District Center
- Village

Administrative Boundaries

- International
- Province
- District


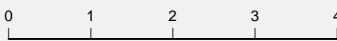
Transportation

- Primary Road
- Secondary Road
- Other Road
- Airport
- Airfield
- River/Stream
- River/Lake
- Hospital
- Other health facilities
- Schools

Date Printed: 02 April 2014 03:05 PM

Data Source(s): AGCHO, CSO, AIMS, MISTI
 Schools - Ministry of Education
 Health Facilities - Ministry of Health


Projection/Datum: Geographic/WGS-84

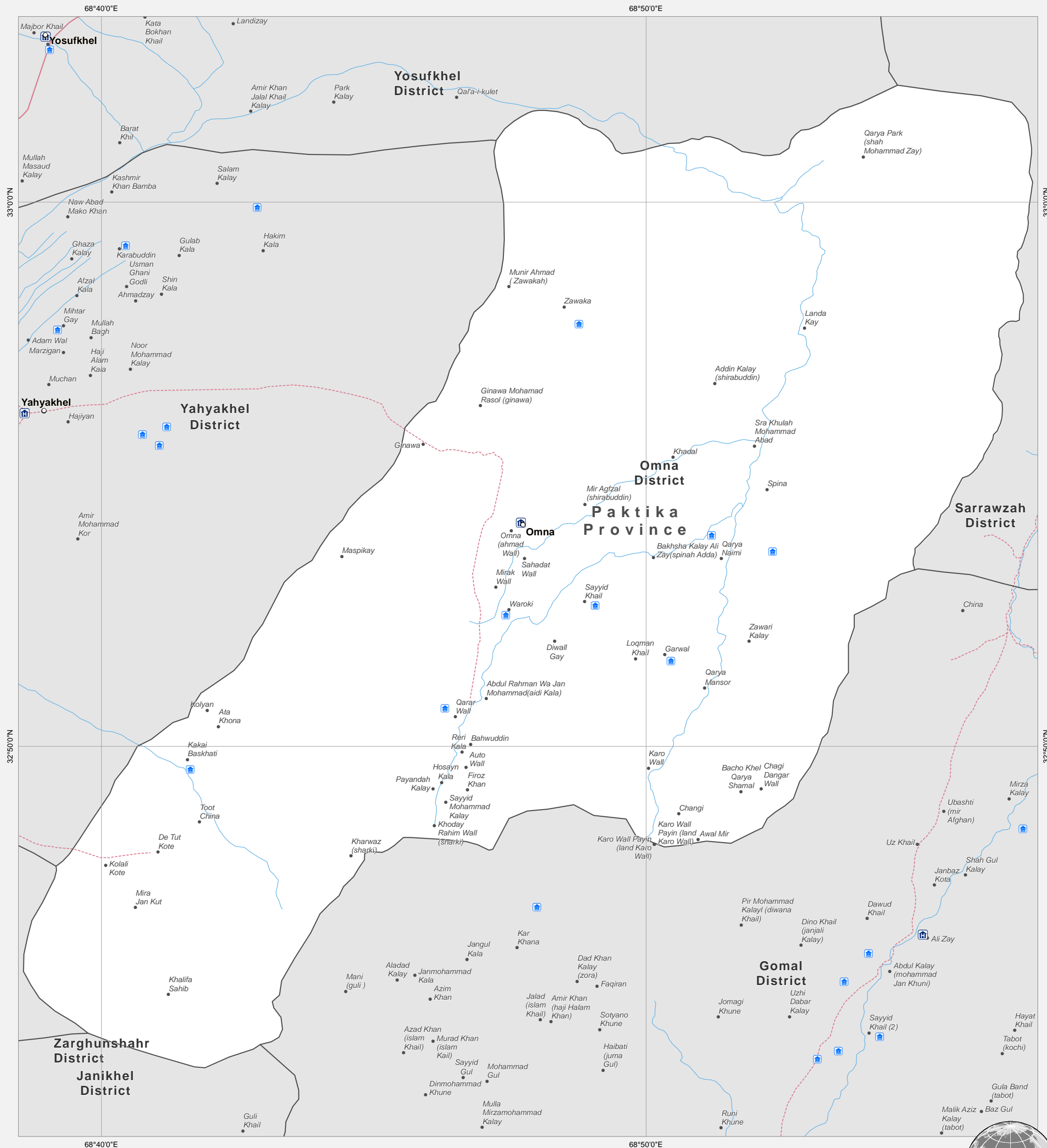



Disclaimers:
 The designations employed and the presentation of material on this map do not imply the expression of any opinion whatsoever on the part of the Secretariat of the United Nations concerning the legal status of any country, territory, city or area or of its authorities, or concerning the delimitation of its frontiers or boundaries.

Doc Name:
 Naka_District
 _reference_map_dd_20140402_A3_Landscape

Feedback: ocha.imu.afg@gmail.com
 Website: <http://afg.humanitarianresponse.info>



Legend

- ⊕ Capital
- ⊙ Provincial Center
- District Center
- Village
- ✈ Airport
- ✈ Airfield
- ~ River/Stream
- ~ River/Lake
- H Hospital
- Other health facilities
- Schools

Administrative Boundaries

- International
- Province
- District

Transportation

- Primary Road
- Secondary Road
- Other Road

Date Printed: 01 April 2014 11:16 AM

Data Source(s): AGCHO, CSO, AIMS, MISTI
 Schools - Ministry of Education
 Health Facilities - Ministry of Health

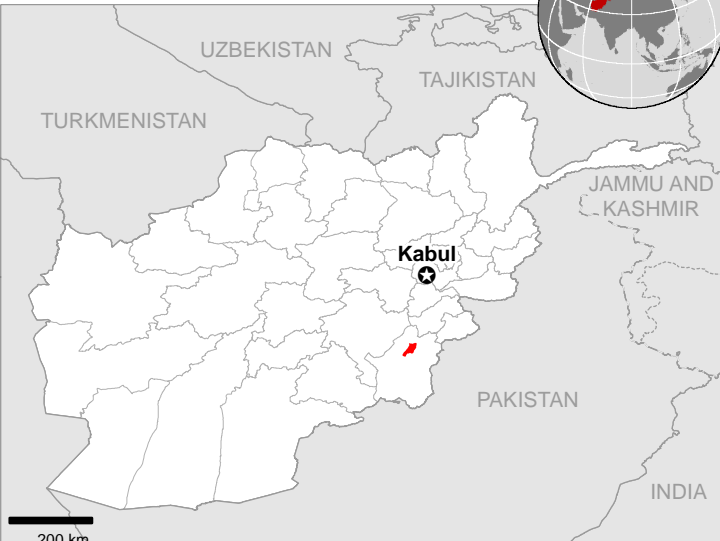
Projection/Datum: Geographic/WGS-84

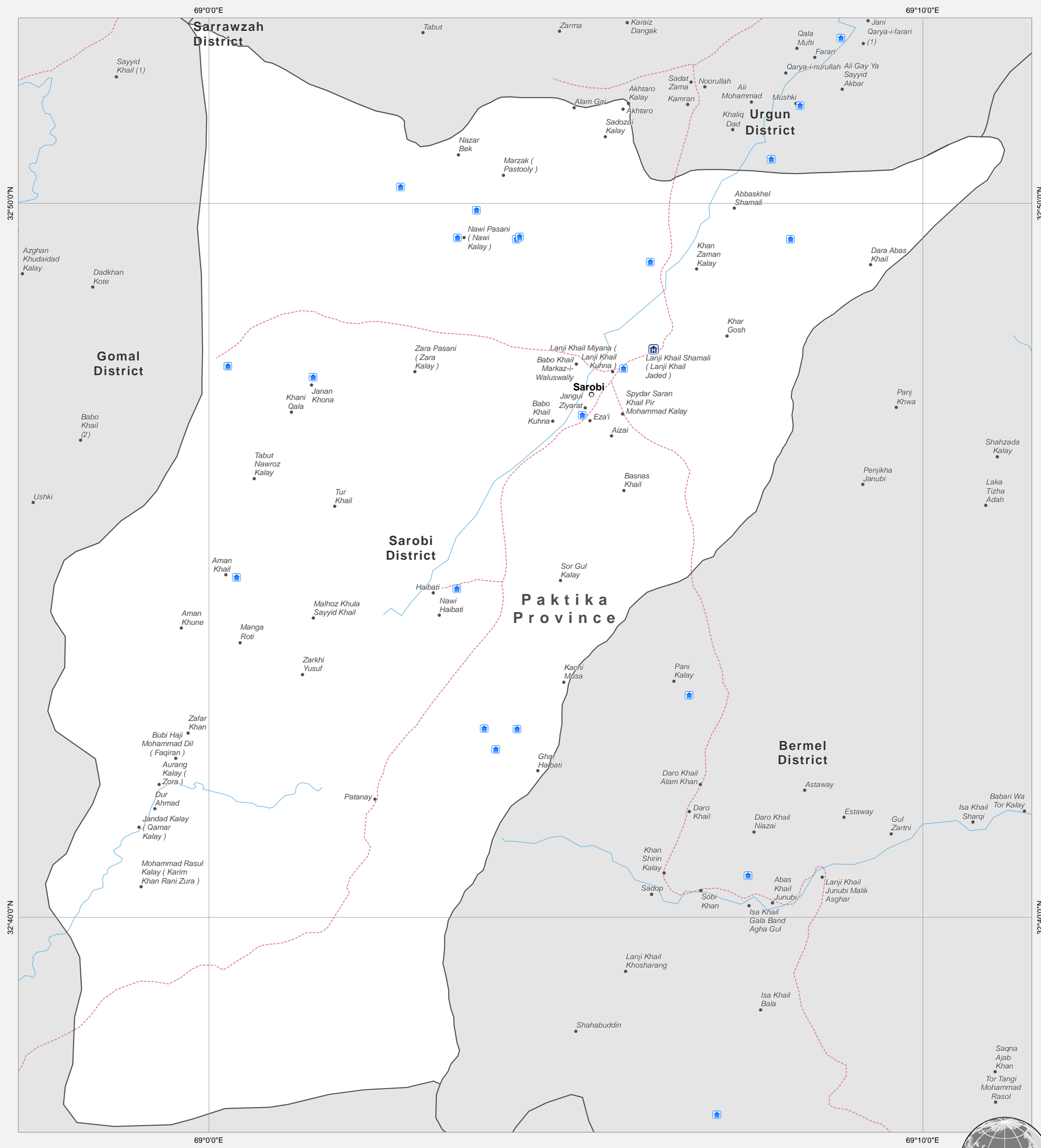
0 5 10 km

Disclaimers:
 The designations employed and the presentation of material on this map do not imply the expression of any opinion whatsoever on the part of the Secretariat of the United Nations concerning the legal status of any country, territory, city or area or of its authorities, or concerning the delimitation of its frontiers or boundaries.

Doc Name:
 Omna_District_reference_map_dd_20140401_A3

Feedback: ocha.imu.afg@gmail.com
 Website: <http://afg.humanitarianresponse.info/>





Legend

- ⊕ Capital
- ⊙ Provincial Center
- District Center
- Village
- ✈ Airport
- ✈ Airfield
- ~ River/Stream
- ~ River/Lake
- H Hospital
- Other health facilities
- Schools

Administrative Boundaries

- International
- Province
- District

Transportation

- Primary Road
- Secondary Road
- Other Road

Date Printed: 01 April 2014 11:16 AM

Data Source(s): AGCHO, CSO, AIMS, MISTI
 Schools - Ministry of Education
 Health Facilities - Ministry of Health

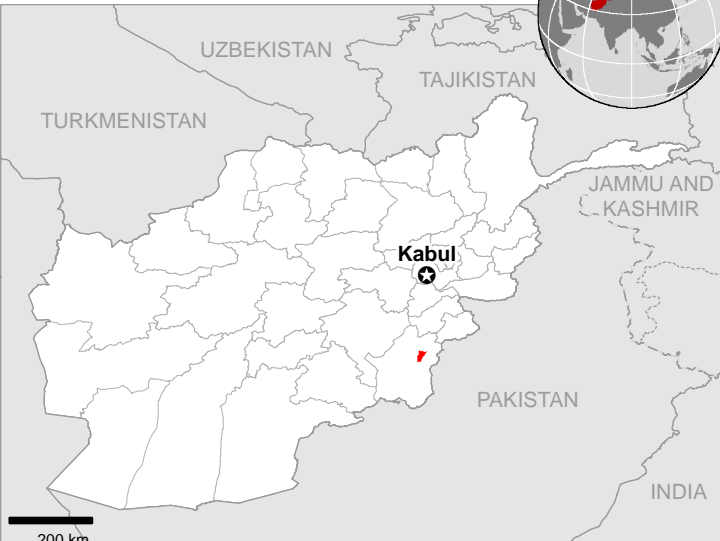
Projection/Datum: Geographic/WGS-84

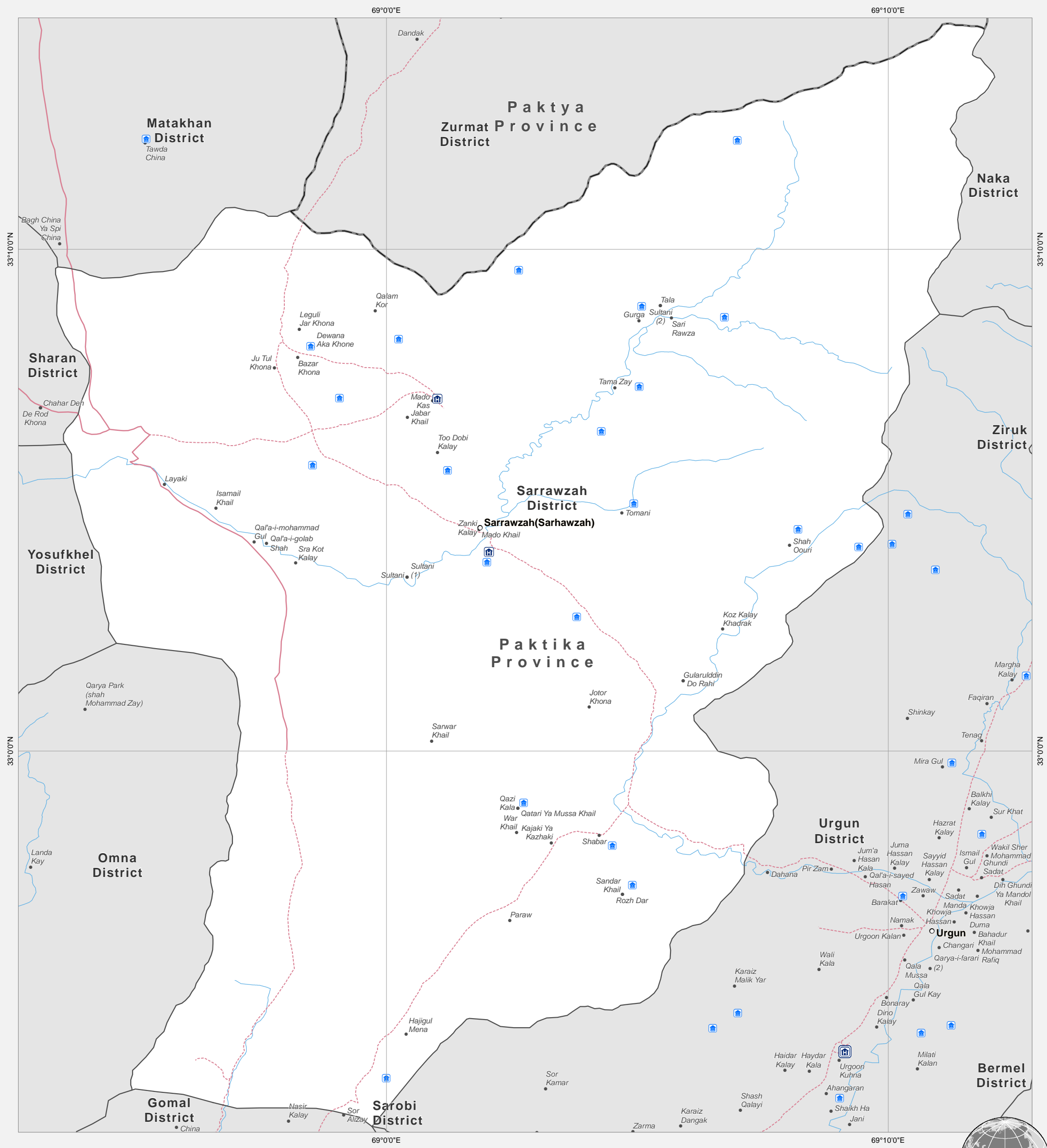
0 5 km

Disclaimers:
 The designations employed and the presentation of material on this map do not imply the expression of any opinion whatsoever on the part of the Secretariat of the United Nations concerning the legal status of any country, territory, city or area or of its authorities, or concerning the delimitation of its frontiers or boundaries.

Doc Name:
 Sarobi_District_reference_map_dd_20140401_A3

Feedback: ocha.imu.afg@gmail.com
 Website: <http://afg.humanitarianresponse.info/>





Legend

- ⊙ Capital
- ⊙ Provincial Center
- District Center
- Village
- ✈ Airport
- ✈ Airfield
- ~ River/Stream
- ~ River/Lake
- H Hospital
- Other health facilities
- Schools

Administrative Boundaries

- International
- Province
- District

Transportation

- Primary Road
- Secondary Road
- Other Road

Date Printed: 01 April 2014 11:16 AM

Data Source(s): AGCHO, CSO, AIMS, MISTI
 Schools - Ministry of Education
 Health Facilities - Ministry of Health

Projection/Datum: Geographic/WGS-84

0 5 10 km

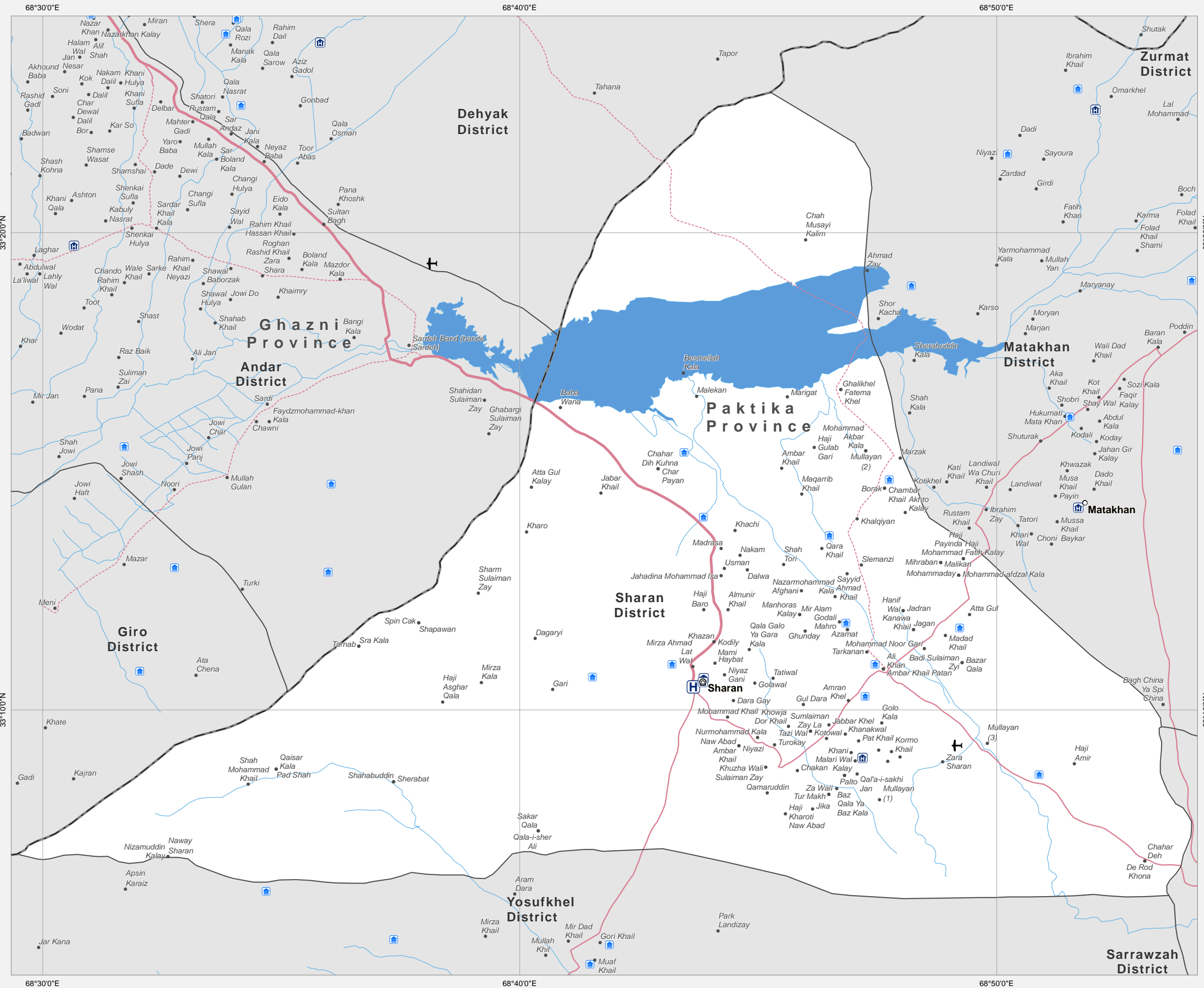
Disclaimers:
 The designations employed and the presentation of material on this map do not imply the expression of any opinion whatsoever on the part of the Secretariat of the United Nations concerning the legal status of any country, territory, city or area or of its authorities, or concerning the delimitation of its frontiers or boundaries.

Doc Name:
 Sarrawzah_District_reference_map_dd_20140401_A3

Feedback: ocha.imu.afg@gmail.com
 Website: <http://afg.humanitarianresponse.info/>



Paktika Province: Sharan District Reference Map



Legend

- Capital
- Provincial Center
- District Center
- Village

Administrative Boundaries

- International
- Province
- District

Transportation

- Primary Road
- Secondary Road
- Other Road
- Airport
- Airfield
- River/Stream
- River/Lake
- Hospital
- Other health facilities
- Schools

Date Printed: 01 April 2014 04:01 PM

Data Source(s): AGCHO, CSO, AIMS, MISTI
 Schools - Ministry of Education
 Health Facilities - Ministry of Health

Projection/Datum: Geographic/WGS-84

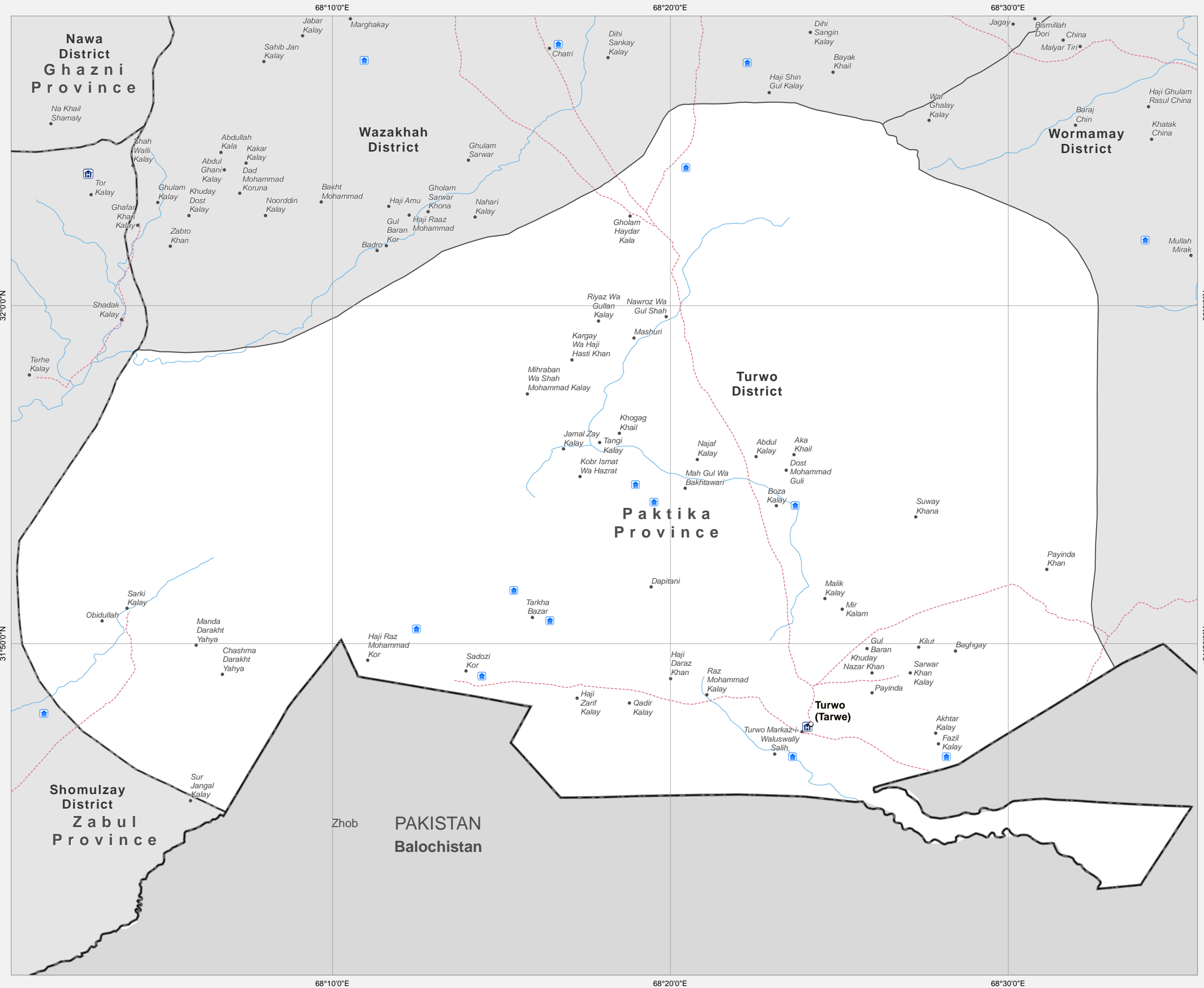
0 5 km

Disclaimers:
 The designations employed and the presentation of material on this map do not imply the expression of any opinion whatsoever on the part of the Secretariat of the United Nations concerning the legal status of any country, territory, city or area or of its authorities, or concerning the delimitation of its frontiers or boundaries.

Doc Name:
 Sharan_District
 _reference_map_dd_20140401_A3_Landscape

Feedback: ocha.imu.afg@gmail.com
 Website: <http://afg.humanitarianresponse.info>





Legend

- Capital
- Provincial Center
- District Center
- Village

Administrative Boundaries

- International
- Province
- District


Transportation

- Primary Road
- Secondary Road
- Other Road
- Airport
- Airfield
- River/Stream
- River/Lake
- Hospital
- Other health facilities
- Schools

Date Printed: 01 April 2014 04:01 PM

Data Source(s): AGCHO, CSO, AIMS, MISTI
 Schools - Ministry of Education
 Health Facilities - Ministry of Health

Projection/Datum: Geographic/WGS-84

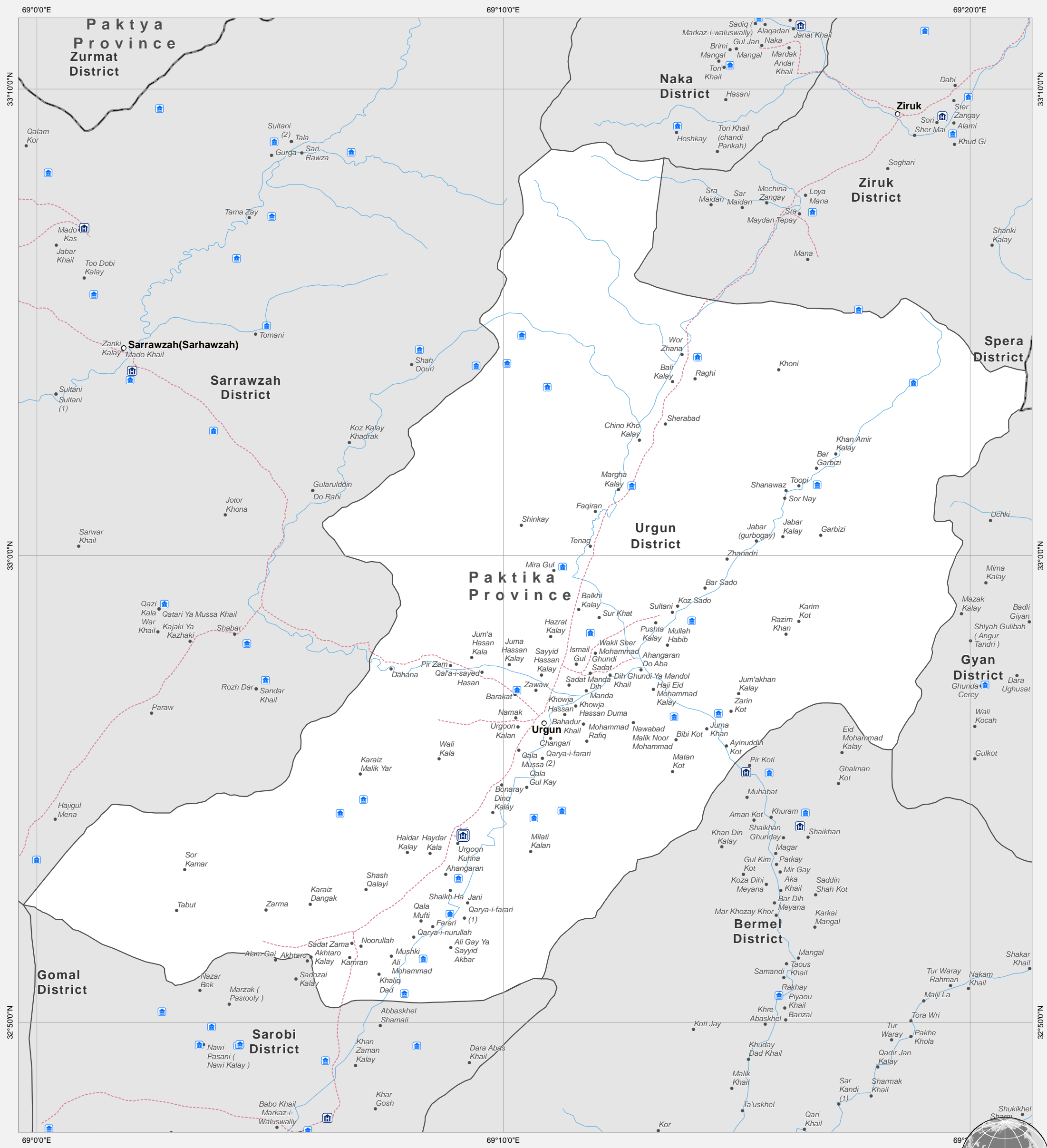


Disclaimers:
 The designations employed and the presentation of material on this map do not imply the expression of any opinion whatsoever on the part of the Secretariat of the United Nations concerning the legal status of any country, territory, city or area or of its authorities, or concerning the delimitation of its frontiers or boundaries.

Doc Name:
 Turwo_District
 _reference_map_dd_20140401_A3_Landscape

Feedback: ocha.imu.afg@gmail.com
 Website: <http://afg.humanitarianresponse.info>





Legend

- ⊕ Capital
- ⊙ Provincial Center
- District Center
- Village
- ✈ Airport
- ✈ Airfield
- ~ River/Stream
- ~ River/Lake
- Ⓜ Hospital
- Ⓜ Other health facilities
- Ⓜ Schools

Administrative Boundaries

- International
- Province
- District

Transportation

- Primary Road
- Secondary Road
- Other Road

Date Printed: 01 April 2014 11:16 AM

Data Source(s): AGCHO, CSO, AIMS, MISTI
 Schools - Ministry of Education
 Health Facilities - Ministry of Health

Projection/Datum: Geographic/WGS-84

0 5 10 km

Disclaimers:
 The designations employed and the presentation of material on this map do not imply the expression of any opinion whatsoever on the part of the Secretariat of the United Nations concerning the legal status of any country, territory, city or area or of its authorities, or concerning the delimitation of its frontiers or boundaries.

Doc Name:
 Urgun_District_reference_map_dd_20140401_A3

Feedback: ocha.imu.afg@gmail.com
 Website: <http://afg.humanitarianresponse.info/>

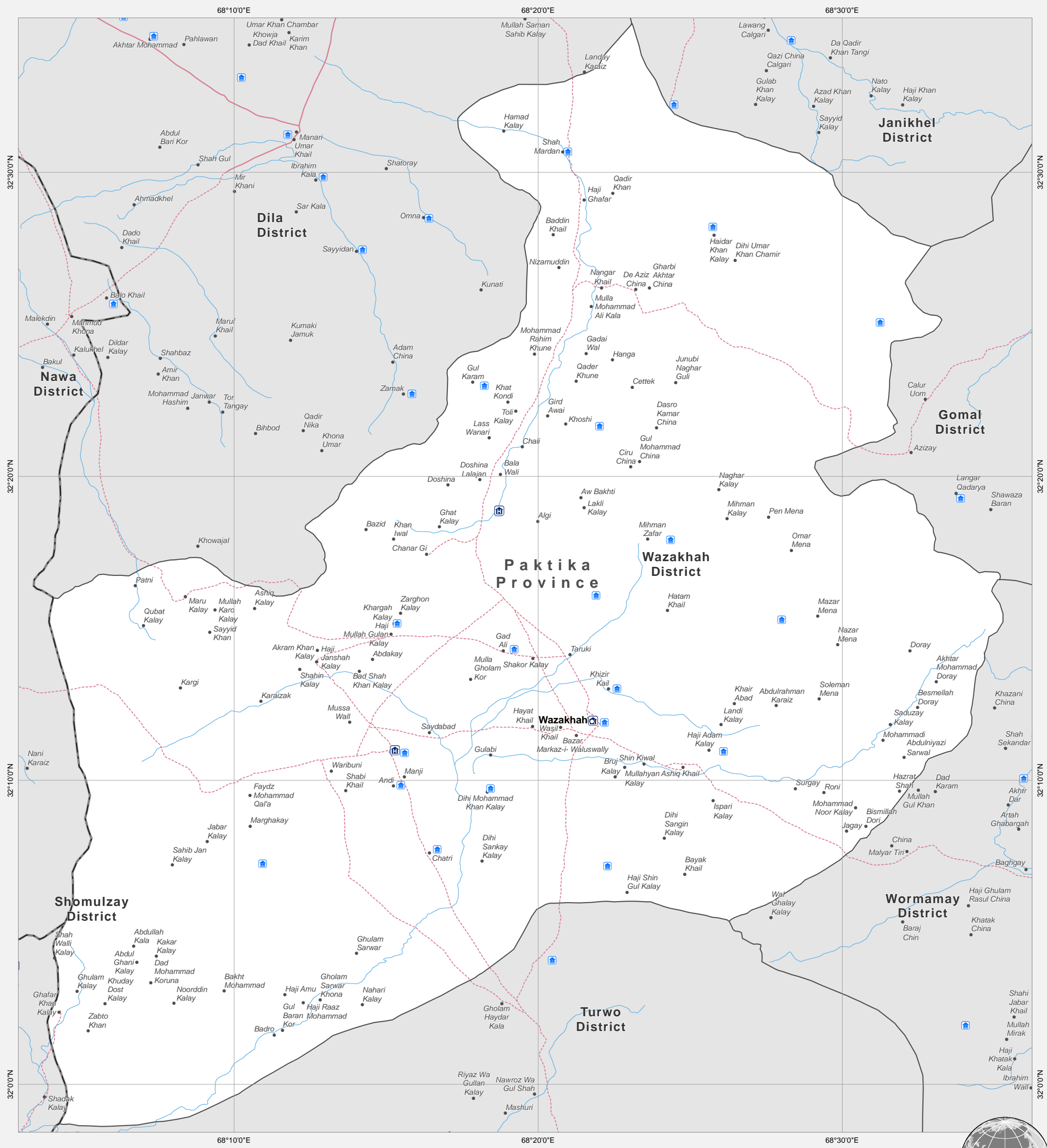
UZBEKISTAN
 TURKMENISTAN
 TAJIKISTAN
 PAKISTAN
 INDIA
 JAMMU AND KASHMIR

Kabul

200 km

Paktika Province: Wazakhah District

Reference Map



Legend

- ⊕ Capital
- ⊙ Provincial Center
- District Center
- Village
- ✈ Airport
- ✈ Airfield
- ~ River/Stream
- ~ River/Lake
- H Hospital
- Other health facilities
- S Schools

Administrative Boundaries

- International
- Province
- District

Transportation

- Primary Road
- Secondary Road
- Other Road

Date Printed: 01 April 2014 11:16 AM

Data Source(s): AGCHO, CSO, AIMS, MISTI
 Schools - Ministry of Education
 Health Facilities - Ministry of Health

Projection/Datum: Geographic/WGS-84

0 5 10 15 km

Disclaimers:
 The designations employed and the presentation of material on this map do not imply the expression of any opinion whatsoever on the part of the Secretariat of the United Nations concerning the legal status of any country, territory, city or area or of its authorities, or concerning the delimitation of its frontiers or boundaries.

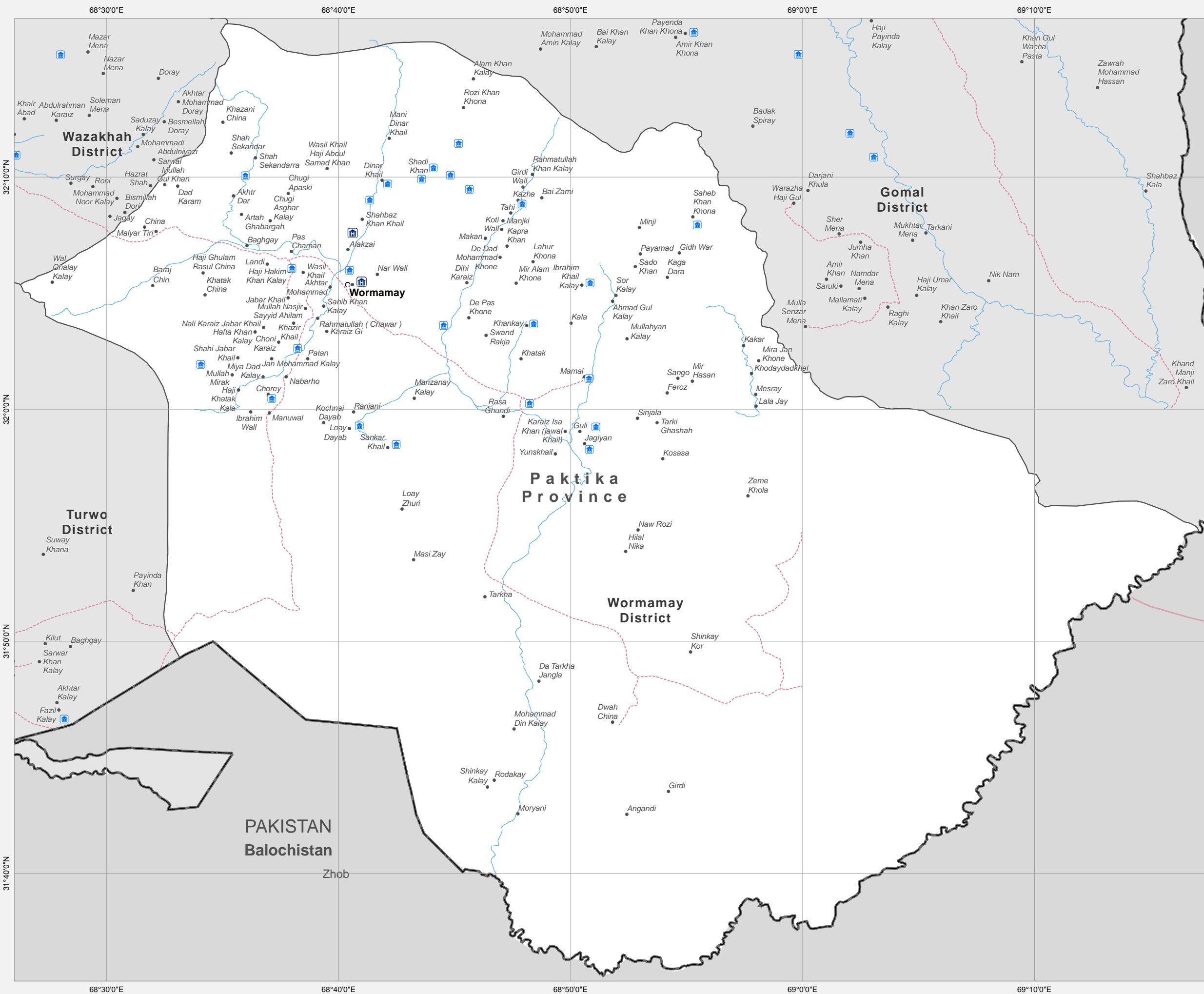
Doc Name:
 Wazakhah_District_reference_map_dd_20140401_A3

Feedback: ocha.imu.afg@gmail.com
 Website: <http://afg.humanitarianresponse.info/>



Paktika Province: Wormamay District

Reference Map



Legend

- Capital
- Provincial Center
- District Center
- Village

Administrative Boundaries

- International
- Province
- District



Transportation

- Primary Road
- Secondary Road
- Other Road
- Airport
- Airfield
- River/Stream
- River/Lake
- Hospital
- Other health facilities
- Schools

Date Printed: 01 April 2014 04:01 PM

Data Source(s): AGCHO, CSO, AIMS, MISTI
 Schools - Ministry of Education
 Health Facilities - Ministry of Health

Projection/Datum: Geographic/WGS-84

Disclaimers:
 The designations employed and the presentation of material on this map do not imply the expression of any opinion whatsoever on the part of the Secretariat of the United Nations concerning the legal status of any country, territory, city or area or of its authorities, or concerning the delimitation of its frontiers or boundaries.

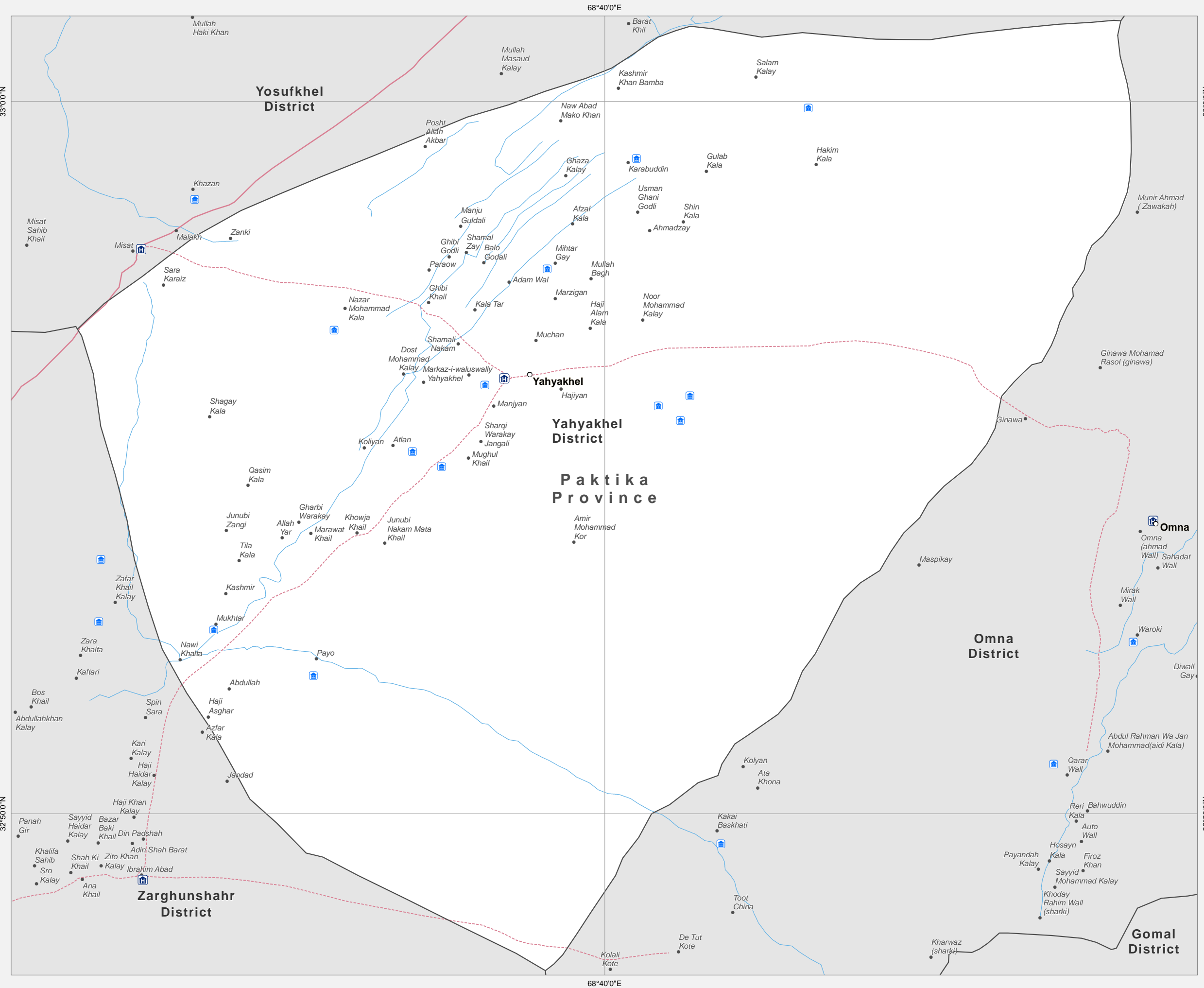
Doc Name:
 Wormamay_District
 _reference_map_dd_20140401_A3_Landscape

Feedback: ocha.imu.afg@gmail.com
 Website: <http://afg.humanitarianresponse.info>



Paktika Province: Yahyakhel District

Reference Map



- Legend**
- ⊕ Capital
 - ⊙ Provincial Center
 - District Center
 - Village
- Administrative Boundaries**
- International
 - Province
 - District
- Transportation**
- Primary Road
 - Secondary Road
 - Other Road
 - ✈ Airport
 - ✈ Airfield
 - River/Stream
 - River/Lake
 - H Hospital
 - Other health facilities
 - S Schools

Date Printed: 01 April 2014 04:01 PM

Data Source(s): AGCHO, CSO, AIMS, MISTI
 Schools - Ministry of Education
 Health Facilities - Ministry of Health

Projection/Datum: Geographic/WGS-84



Disclaimers:
 The designations employed and the presentation of material on this map do not imply the expression of any opinion whatsoever on the part of the Secretariat of the United Nations concerning the legal status of any country, territory, city or area or of its authorities, or concerning the delimitation of its frontiers or boundaries.

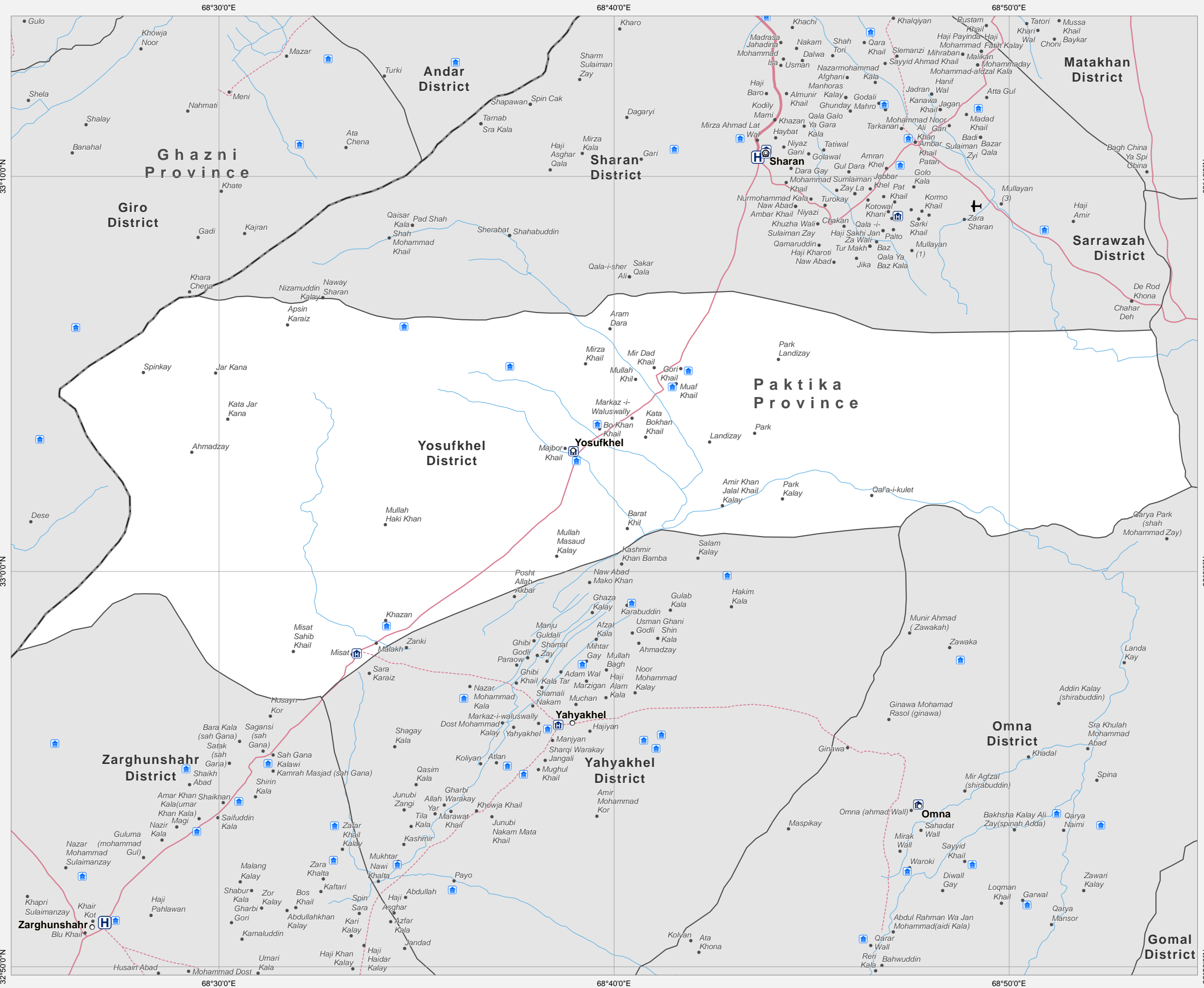
Doc Name:
 Yahyakhel_District
 _reference_map_dd_20140401_A3_Landscape

Feedback: ocha.imu.afg@gmail.com
 Website: <http://afg.humanitarianresponse.info>



Paktika Province: Yosufkhel District

Reference Map



Legend

- Capital
- Provincial Center
- District Center
- Village

Administrative Boundaries

- International
- Province
- District

Transportation

- Primary Road
- Secondary Road
- Other Road
- Airport
- Airfield
- River/Stream
- River/Lake
- Hospital
- Other health facilities
- Schools

Date Printed: 01 April 2014 04:02 PM

Data Source(s): AGCHO, CSO, AIMS, MISTI
 Schools - Ministry of Education
 Health Facilities - Ministry of Health

Projection/Datum: Geographic/WGS-84

Disclaimers:
 The designations employed and the presentation of material on this map do not imply the expression of any opinion whatsoever on the part of the Secretariat of the United Nations concerning the legal status of any country, territory, city or area or of its authorities, or concerning the delimitation of its frontiers or boundaries.

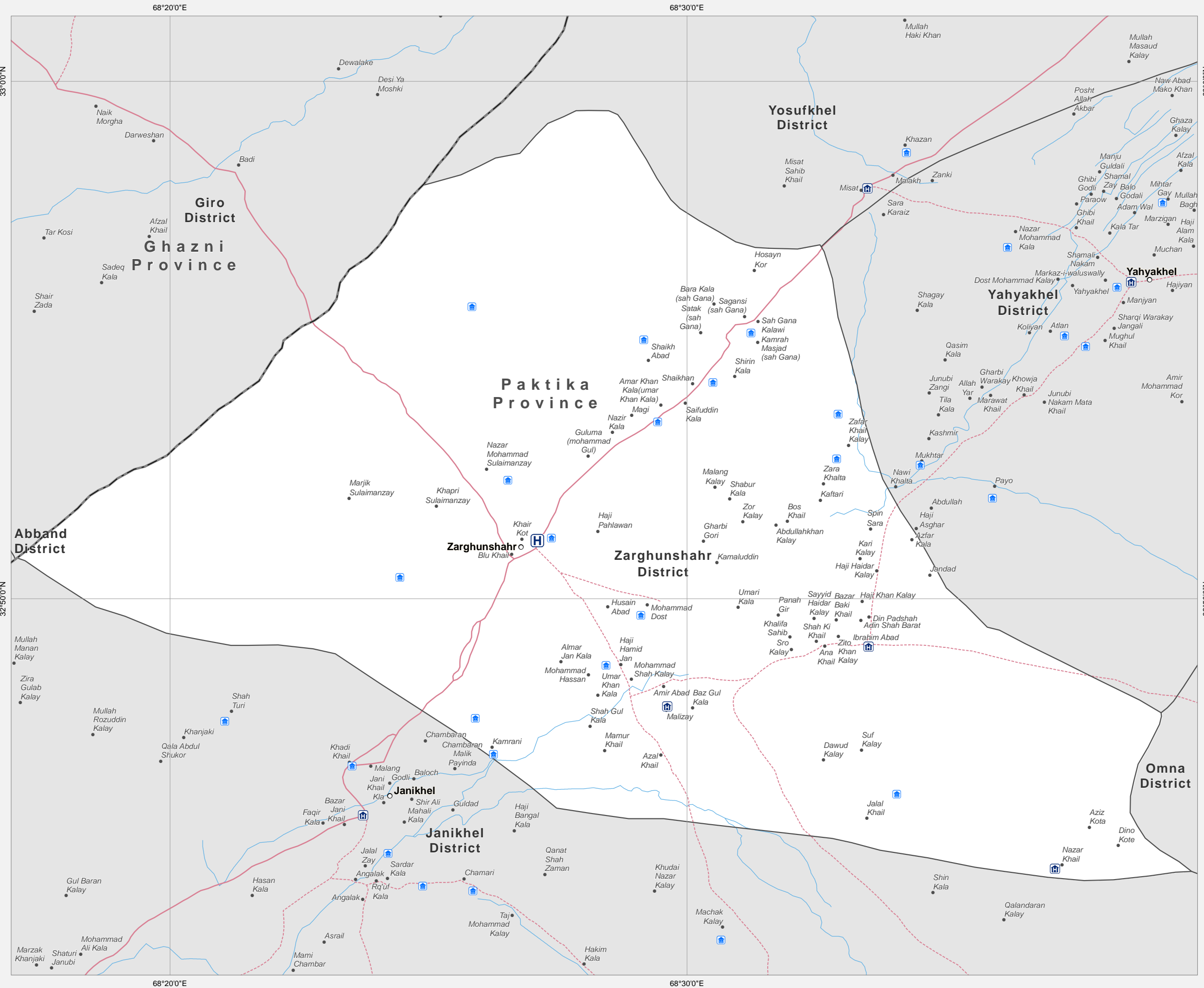
Doc Name:
 Yosufkhel_District
 _reference_map_dd_20140401_A3_Landscape

Feedback: ocha.imu.afg@gmail.com
 Website: <http://afg.humanitarianresponse.info>



Paktika Province: Zarghunshahr District

Reference Map



Legend

- Capital
- Provincial Center
- District Center
- Village

Administrative Boundaries

- International
- Province
- District

Transportation

- Primary Road
- Secondary Road
- Other Road
- Airport
- Airfield
- River/Stream
- River/Lake
- Hospital
- Other health facilities
- Schools

Date Printed: 01 April 2014 04:02 PM

Data Source(s): AGCHO, CSO, AIMS, MISTI
 Schools - Ministry of Education
 Health Facilities - Ministry of Health

Projection/Datum: Geographic/WGS-84

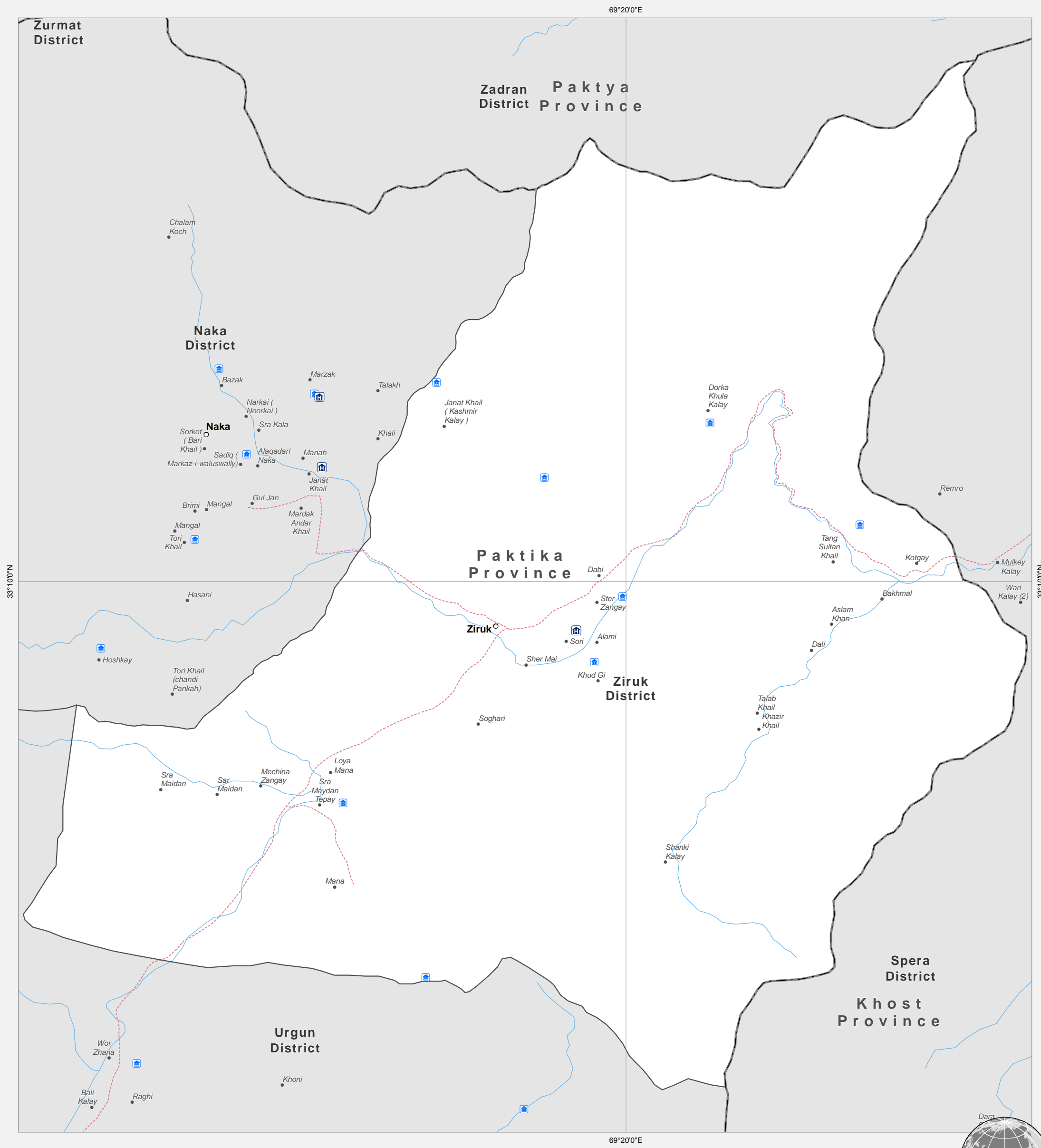
0 5 km

Disclaimers:
 The designations employed and the presentation of material on this map do not imply the expression of any opinion whatsoever on the part of the Secretariat of the United Nations concerning the legal status of any country, territory, city or area or of its authorities, or concerning the delimitation of its frontiers or boundaries.

Doc Name:
 Zarghunshahr_District
 _reference_map_dd_20140401_A3_Landscape

Feedback: ocha.imu.afg@gmail.com
 Website: <http://afg.humanitarianresponse.info>





Legend

⊕ Capital	✈ Airport
⊙ Provincial Center	✈ Airfield
○ District Center	🌊 River/Stream
• Village	🌊 River/Lake

Administrative Boundaries

▬ International	H Hospital
▬ Province	🏠 Other health facilities
▬ District	🎓 Schools

Transportation

🛣 Primary Road
🛣 Secondary Road
🛣 Other Road

Date Printed: 01 April 2014 11:16 AM

Data Source(s): AGCHO, CSO, AIMS, MISTI
 Schools - Ministry of Education
 Health Facilities - Ministry of Health

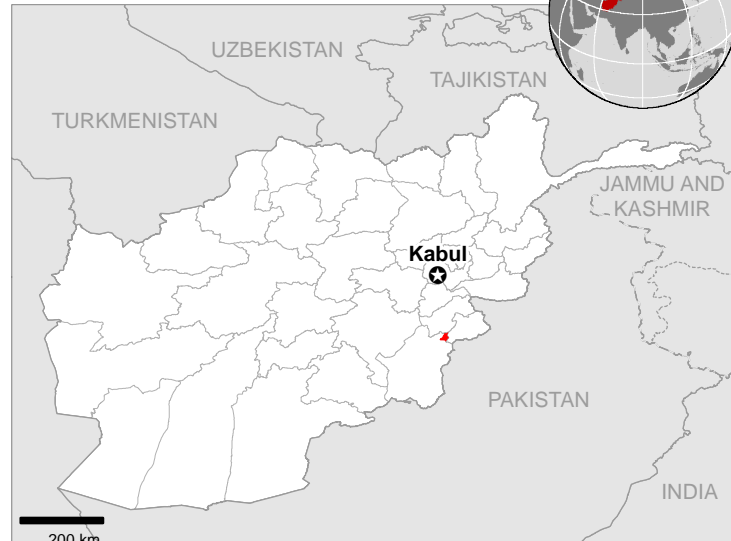
Projection/Datum: Geographic/WGS-84

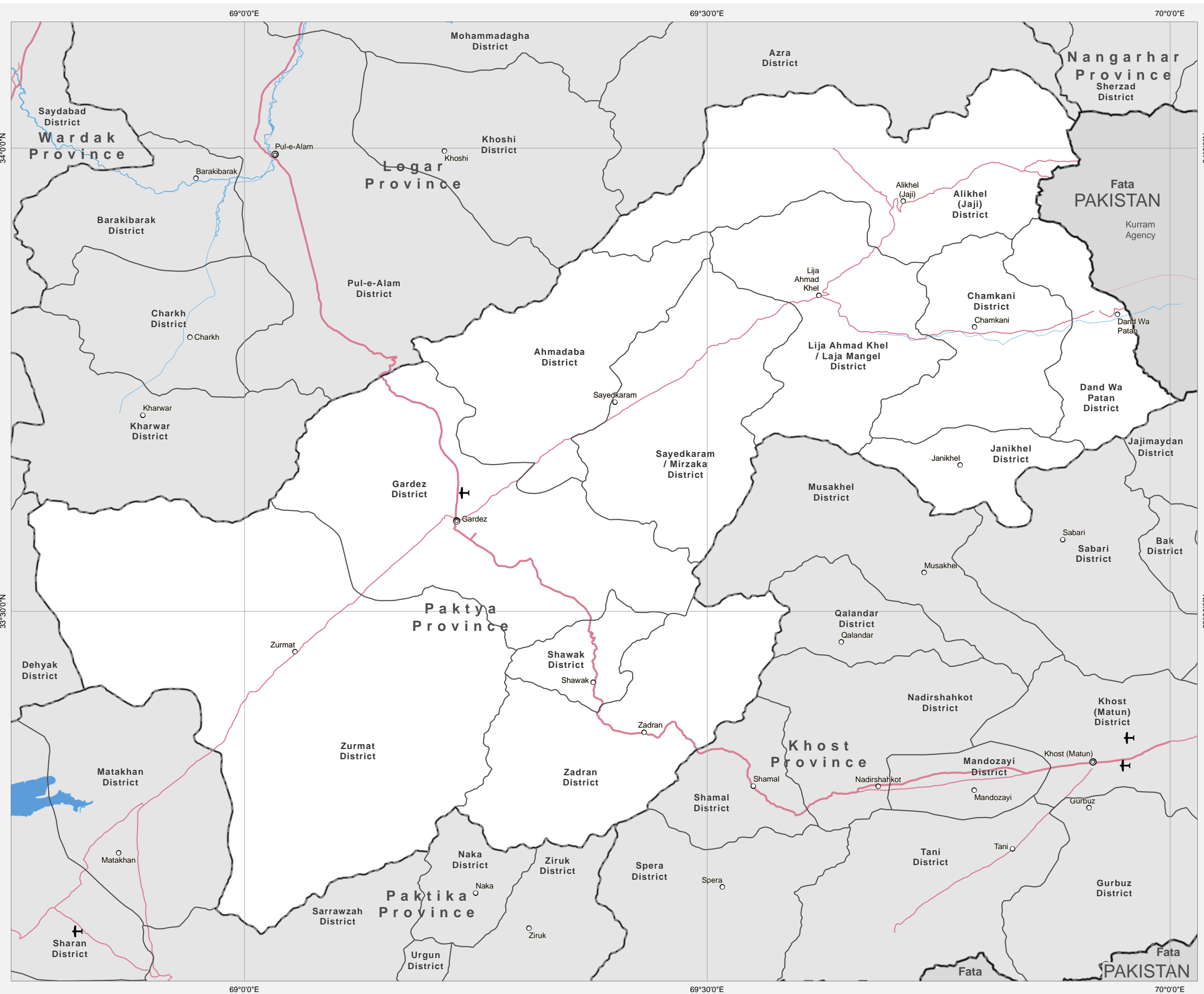
0 5 km

Disclaimers:
 The designations employed and the presentation of material on this map do not imply the expression of any opinion whatsoever on the part of the Secretariat of the United Nations concerning the legal status of any country, territory, city or area or of its authorities, or concerning the delimitation of its frontiers or boundaries.




Doc Name:
 Ziruk_District_reference_map_dd_20140401_A3

Feedback: ocha.imu.afg@gmail.com
 Website: <http://afg.humanitarianresponse.info/>














Legend

-  Capital
-  Provincial Center
-  District Center

Administrative Boundaries

-  International
-  Province
-  District


Transportation

-  Primary Road
-  Secondary Road
-  Airport
-  Airfield
-  River/Stream
-  River/Lake

Date Printed: 30 March 2014 08:41 AM

Data Source(s): AGCHO, CSO, AIMS, MISTI
 Schools - Ministry of Education
 Health Facilities - Ministry of Health

Projection/Datum: Geographic/WGS-84

0  20 Kms

Disclaimers:
 The designations employed and the presentation of material on this map do not imply the expression of any opinion whatsoever on the part of the Secretariat of the United Nations concerning the legal status of any country, territory, city or area or of its authorities, or concerning the delimitation of its frontiers or boundaries.

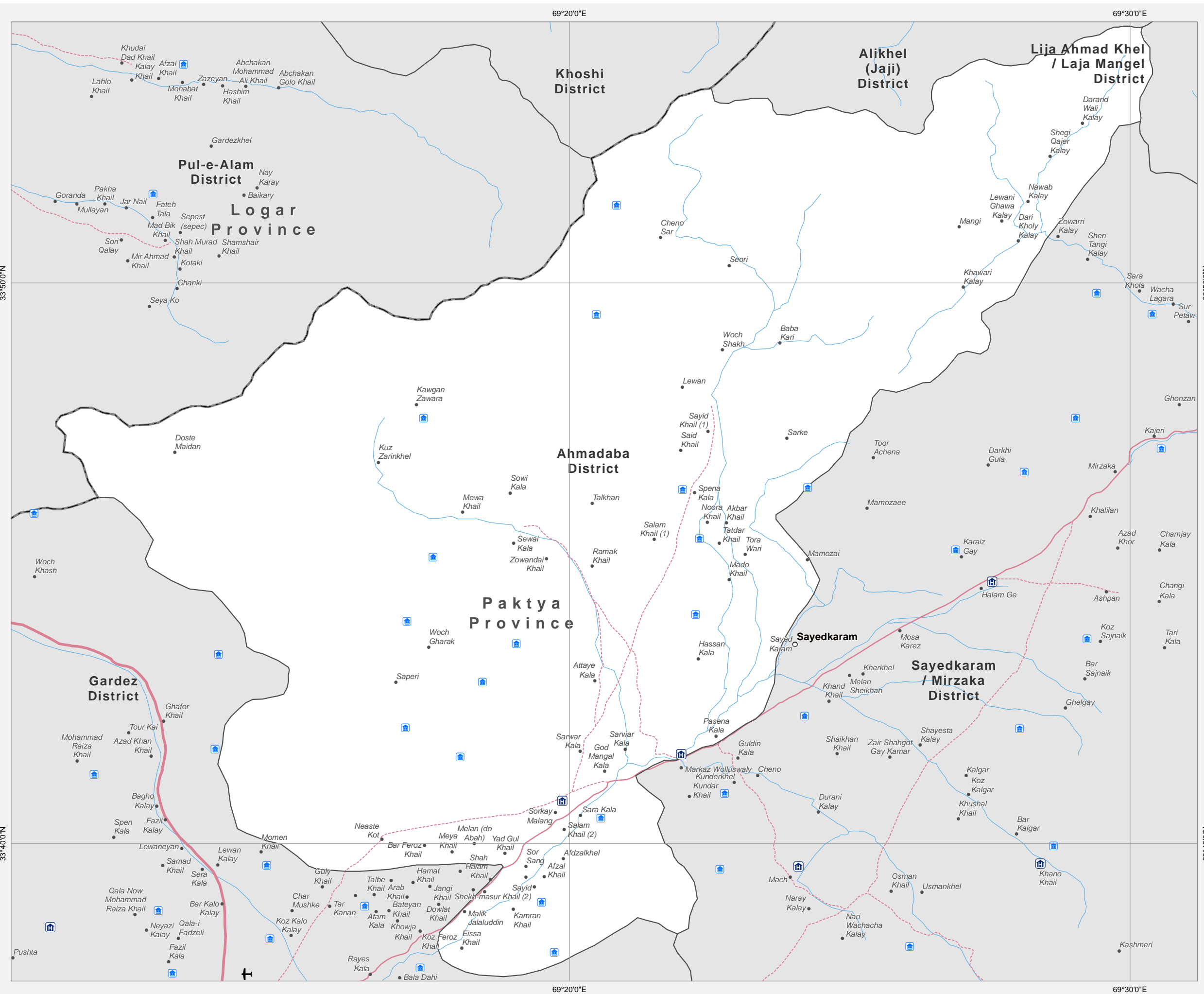
Doc Name:
 Paktya_province_reference_map_dd_20140330_A3

Feedback: ocha.imu.afg@gmail.com
 Website: <http://afg.humanitarianresponse.info/>



Paktya Province: Ahmadaba District

Reference Map



Legend

- Capital
- Provincial Center
- District Center
- Village

Administrative Boundaries

- International
- Province
- District

Transportation

- Primary Road
- Secondary Road
- Other Road
- Airport
- Airfield
- River/Stream
- River/Lake
- Hospital
- Other health facilities
- Schools

Date Printed: 01 April 2014 04:02 PM

Data Source(s): AGCHO, CSO, AIMS, MISTI
 Schools - Ministry of Education
 Health Facilities - Ministry of Health

Projection/Datum: Geographic/WGS-84

0 5 km

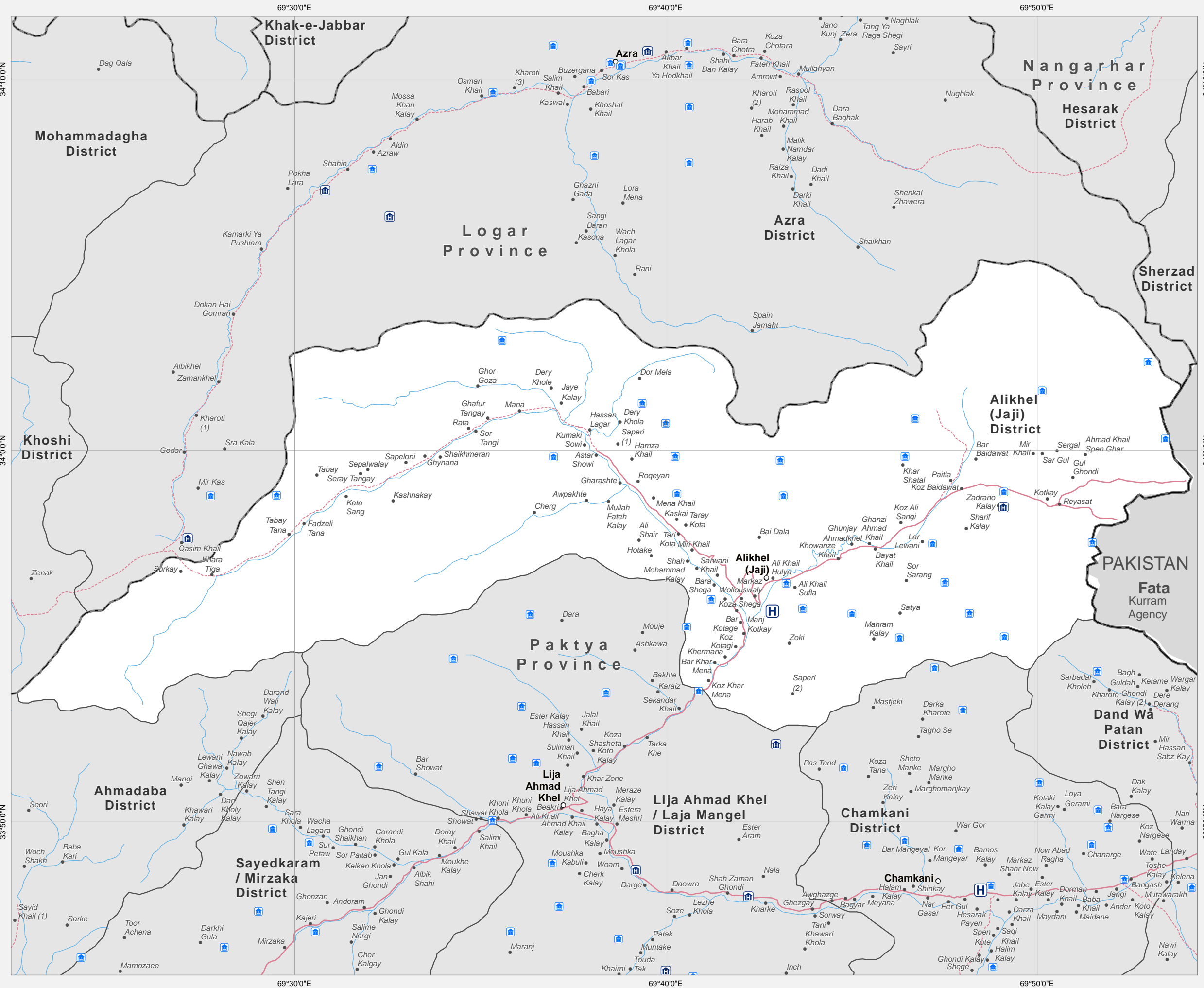
Disclaimers:
 The designations employed and the presentation of material on this map do not imply the expression of any opinion whatsoever on the part of the Secretariat of the United Nations concerning the legal status of any country, territory, city or area or of its authorities, or concerning the delimitation of its frontiers or boundaries.

Doc Name:
 Ahmadaba_District
 _reference_map_dd_20140401_A3_Landscape

Feedback: ocha.imu.afg@gmail.com
 Website: <http://afg.humanitarianresponse.info>



Paktya Province: Alikhel (Jaji) District Reference Map



- Legend**
- ⊕ Capital
 - ⊙ Provincial Center
 - District Center
 - Village
- Administrative Boundaries**
- International
 - Province
 - District
- Transportation**
- Primary Road
 - Secondary Road
 - Other Road
 - ✈ Airport
 - ✈ Airfield
 - River/Stream
 - River/Lake
 - H Hospital
 - Other health facilities
 - Schools

Date Printed: 01 April 2014 04:02 PM

Data Source(s): AGCHO, CSO, AIMS, MISTI
 Schools - Ministry of Education
 Health Facilities - Ministry of Health

Projection/Datum: Geographic/WGS-84

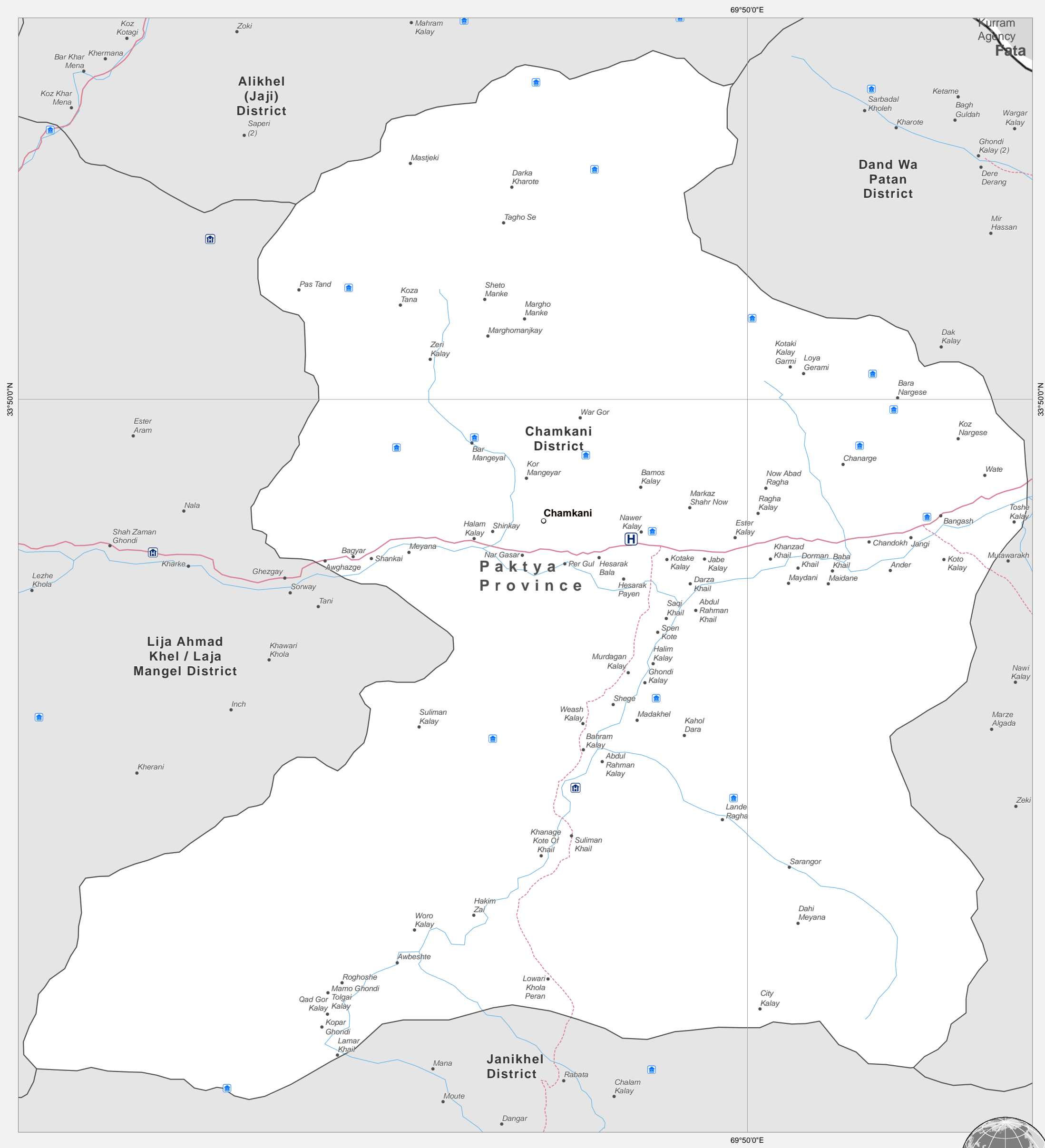


Disclaimers:
 The designations employed and the presentation of material on this map do not imply the expression of any opinion whatsoever on the part of the Secretariat of the United Nations concerning the legal status of any country, territory, city or area or of its authorities, or concerning the delimitation of its frontiers or boundaries.

Doc Name:
 Alikhel (Jaji)_District
 _reference_map_dd_20140401_A3_Landscape

Feedback: ocha.imu.afg@gmail.com
 Website: <http://afg.humanitarianresponse.info>





Legend

- ⊛ Capital
- ⊙ Provincial Center
- District Center
- Village
- ✈ Airport
- ✈ Airfield
- ~ River/Stream
- ~ River/Lake
- H Hospital
- Other health facilities
- Schools

Administrative Boundaries

- International
- Province
- District

Transportation

- Primary Road
- Secondary Road
- Other Road

Date Printed: 01 April 2014 11:16 AM

Data Source(s): AGCHO, CSO, AIMS, MISTI
 Schools - Ministry of Education
 Health Facilities - Ministry of Health

Projection/Datum: Geographic/WGS-84

0 5 km

Disclaimers:
 The designations employed and the presentation of material on this map do not imply the expression of any opinion whatsoever on the part of the Secretariat of the United Nations concerning the legal status of any country, territory, city or area or of its authorities, or concerning the delimitation of its frontiers or boundaries.

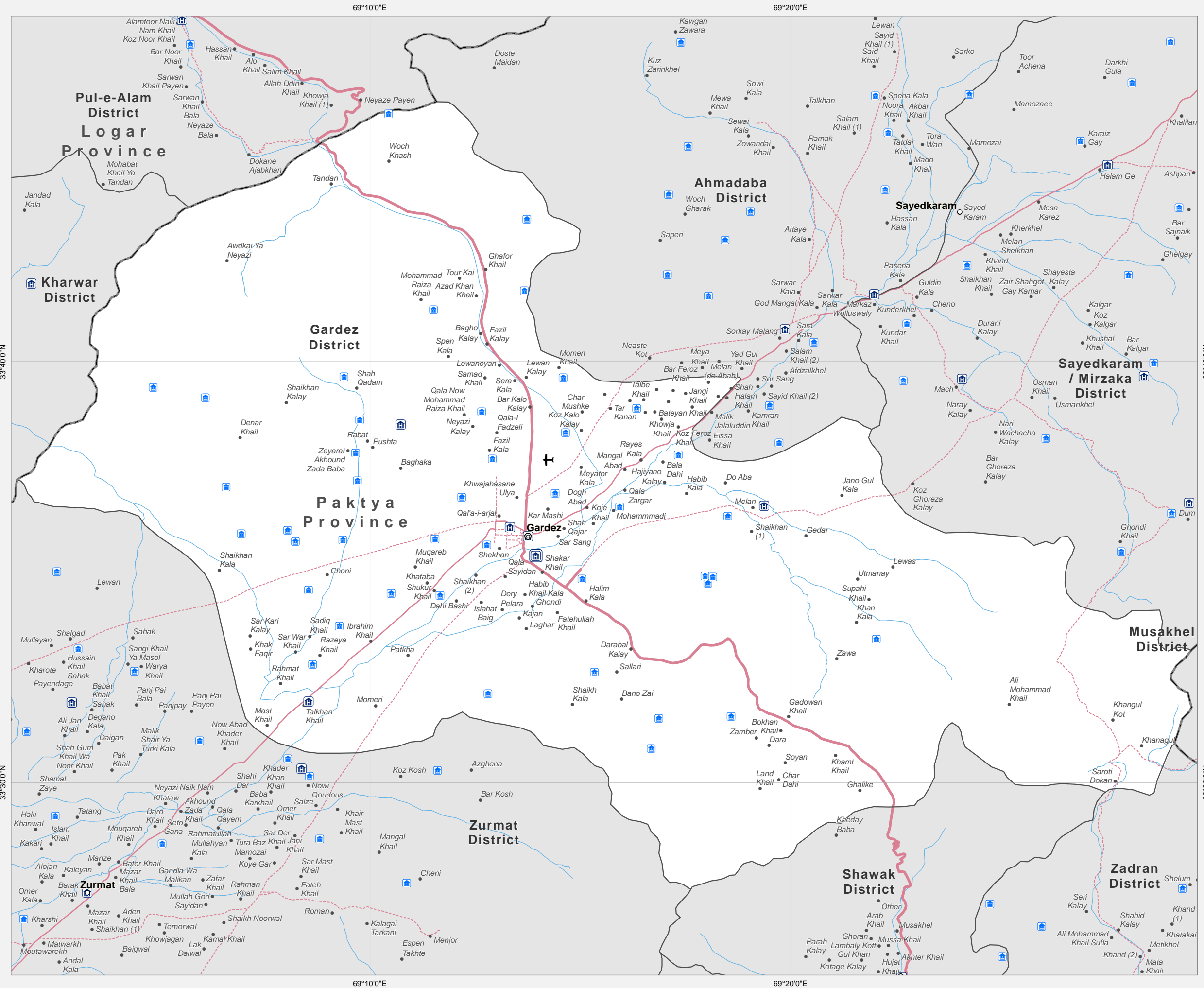
Doc Name:
 Chamkani_District_reference_map_dd_20140401_A3

Feedback: ocha.imu.afg@gmail.com
 Website: <http://afg.humanitarianresponse.info/>



Paktya Province: Gardez District

Reference Map



Legend

- Capital
- Provincial Center
- District Center
- Village

Administrative Boundaries

- International
- Province
- District


Transportation

- Primary Road
- Secondary Road
- Other Road
- Airport
- Airfield
- River/Stream
- River/Lake
- Hospital
- Other health facilities
- Schools

Date Printed: 01 April 2014 04:02 PM

Data Source(s): AGCHO, CSO, AIMS, MISTI
 Schools - Ministry of Education
 Health Facilities - Ministry of Health

Projection/Datum: Geographic/WGS-84



Disclaimers:
 The designations employed and the presentation of material on this map do not imply the expression of any opinion whatsoever on the part of the Secretariat of the United Nations concerning the legal status of any country, territory, city or area or of its authorities, or concerning the delimitation of its frontiers or boundaries.

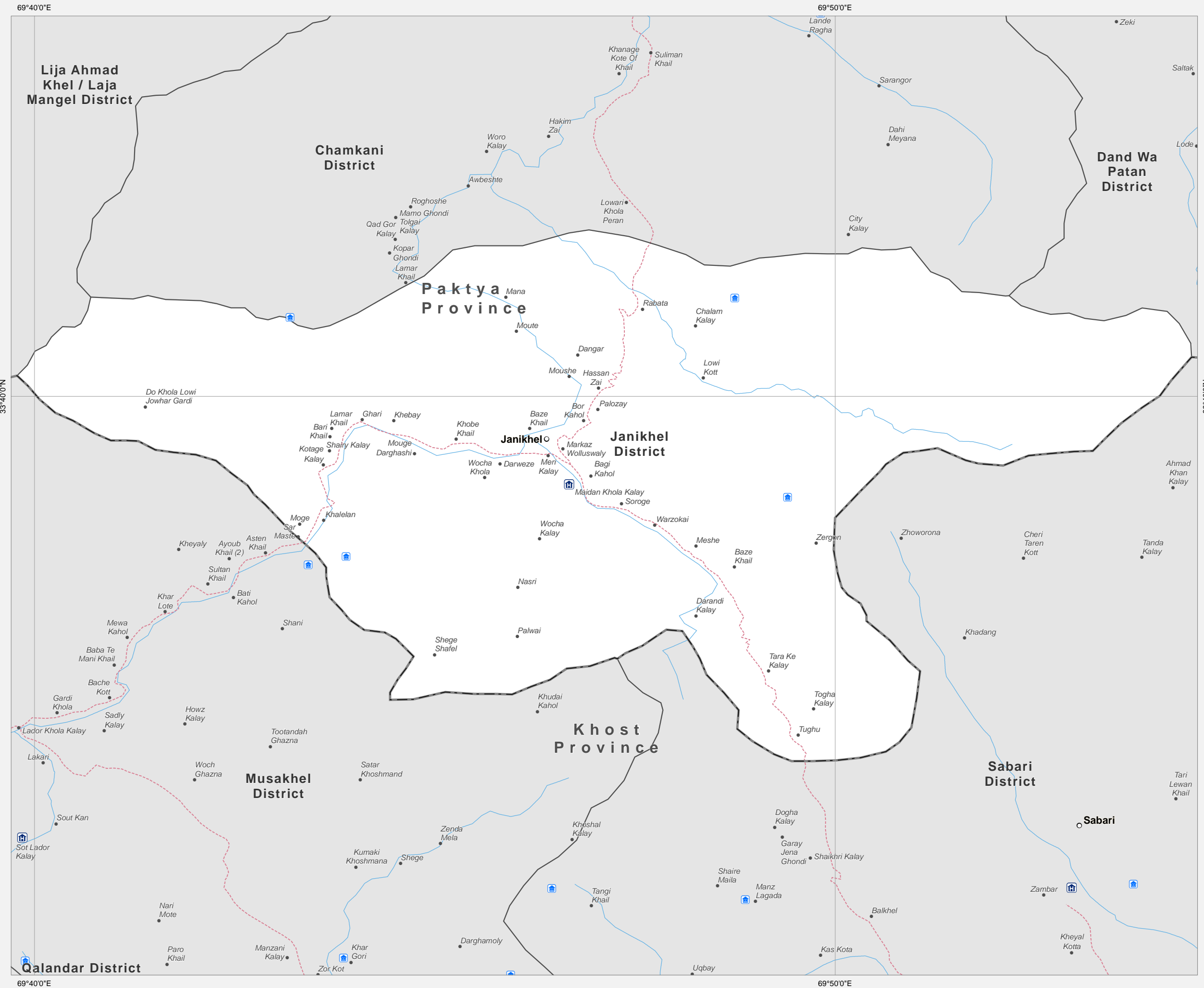
Doc Name:
 Gardez_District
 _reference_map_dd_20140401_A3_Landscape

Feedback: ocha.imu.afg@gmail.com
 Website: <http://afg.humanitarianresponse.info>



Paktya Province: Janikhel District

Reference Map



Legend

- ⊕ Capital
- ⊙ Provincial Center
- District Center
- Village

Administrative Boundaries

- ▬ International
- ▬ Province
- ▬ District

Transportation

- Primary Road
- Secondary Road
- Other Road
- ✈ Airport
- ✈ Airfield
- River/Stream
- River/Lake
- H Hospital
- Other health facilities
- Schools

Date Printed: 01 April 2014 04:02 PM

Data Source(s): AGCHO, CSO, AIMS, MISTI
 Schools - Ministry of Education
 Health Facilities - Ministry of Health

Projection/Datum: Geographic/WGS-84

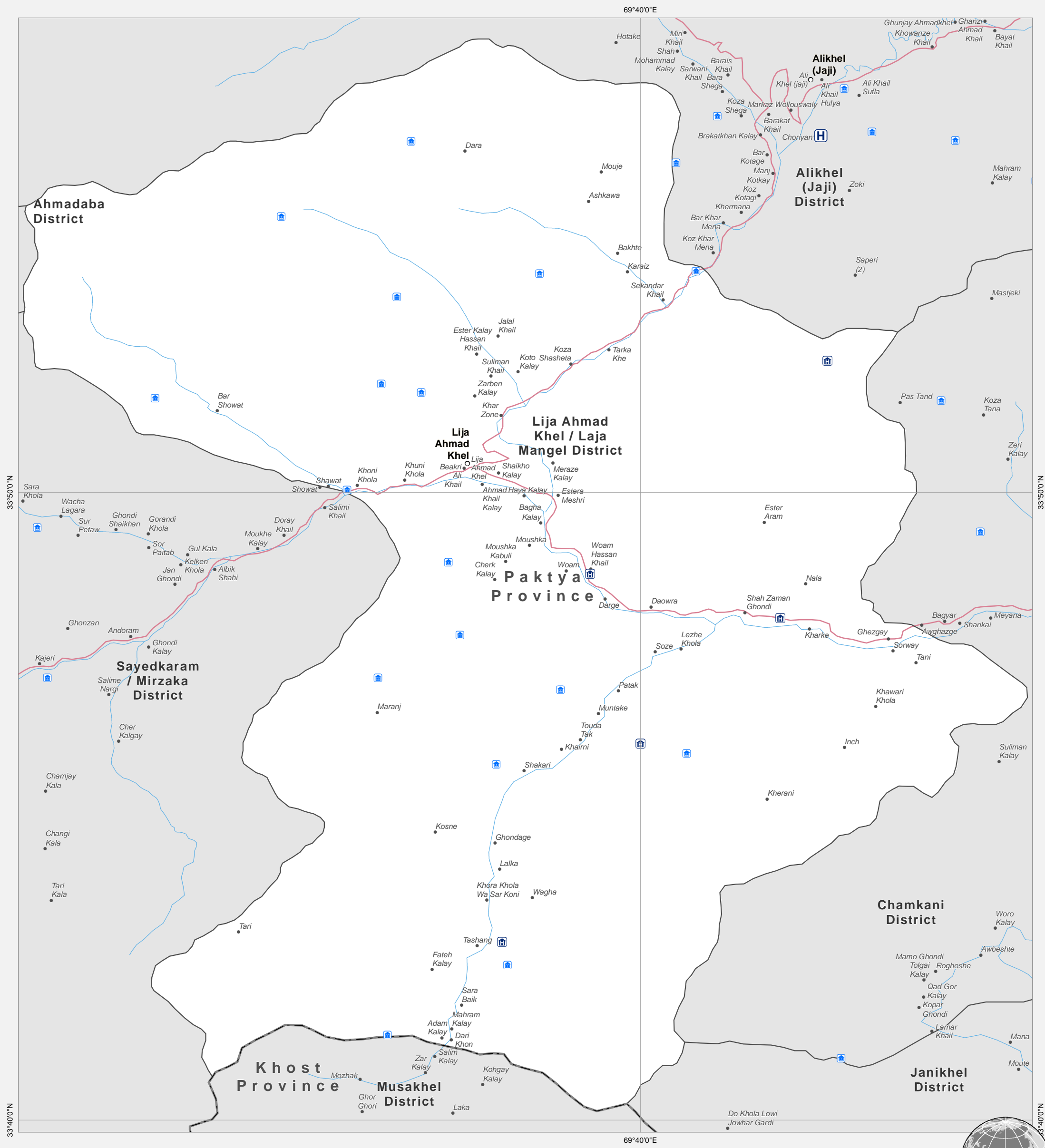
0 5 km

Disclaimers:
 The designations employed and the presentation of material on this map do not imply the expression of any opinion whatsoever on the part of the Secretariat of the United Nations concerning the legal status of any country, territory, city or area or of its authorities, or concerning the delimitation of its frontiers or boundaries.

Doc Name:
 Janikhel_District
 _reference_map_dd_20140401_A3_Landscape

Feedback: ocha.imu.afg@gmail.com
 Website: http://afg.humanitarianresponse.info





Legend

- ⊕ Capital
- ⊙ Provincial Center
- District Center
- Village
- ✈ Airport
- ✈ Airfield
- ~ River/Stream
- ~ River/Lake
- H Hospital
- Other health facilities
- Schools

Administrative Boundaries

- International
- Province
- District

Transportation

- Primary Road
- Secondary Road
- Other Road

Date Printed: 01 April 2014 11:17 AM

Data Source(s): AGCHO, CSO, AIMS, MISTI
 Schools - Ministry of Education
 Health Facilities - Ministry of Health

Projection/Datum: Geographic/WGS-84

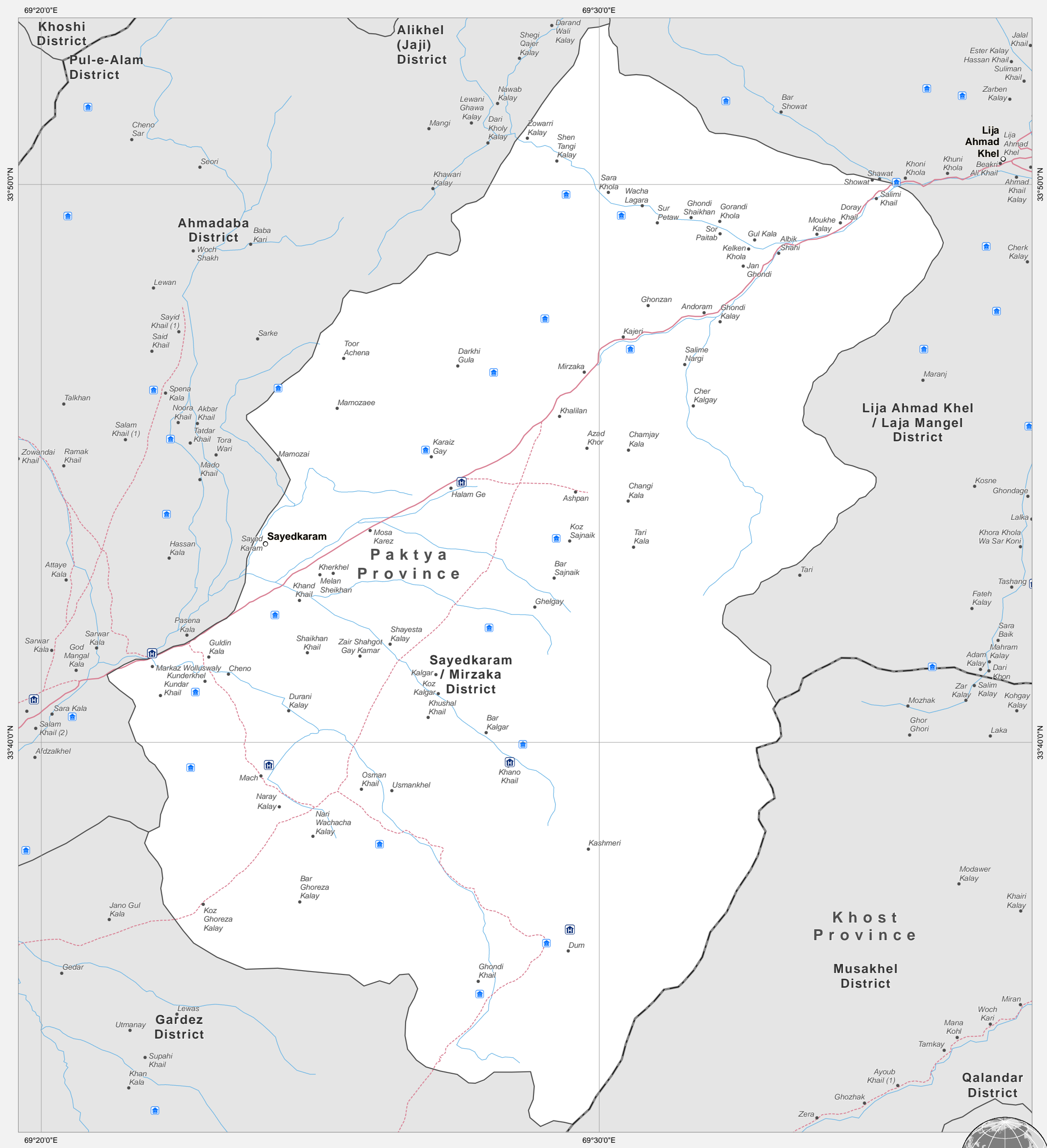
0 5 km

Disclaimers:
 The designations employed and the presentation of material on this map do not imply the expression of any opinion whatsoever on the part of the Secretariat of the United Nations concerning the legal status of any country, territory, city or area or of its authorities, or concerning the delimitation of its frontiers or boundaries.

Doc Name:
 Lija Ahmad Khel / Laja
 Mangel_District_reference_map_dd_20140401_A3

Feedback: ocha.imu.afg@gmail.com





Legend

- ⊕ Capital
- ⊙ Provincial Center
- District Center
- Village
- ✈ Airport
- ✈ Airfield
- ~ River/Stream
- ~ River/Lake
- H Hospital
- Other health facilities
- Schools

Administrative Boundaries

- International
- Province
- District

Transportation

- Primary Road
- Secondary Road
- Other Road

Date Printed: 01 April 2014 11:17 AM

Data Source(s): AGCHO, CSO, AIMS, MISTI
 Schools - Ministry of Education
 Health Facilities - Ministry of Health

Projection/Datum: Geographic/WGS-84

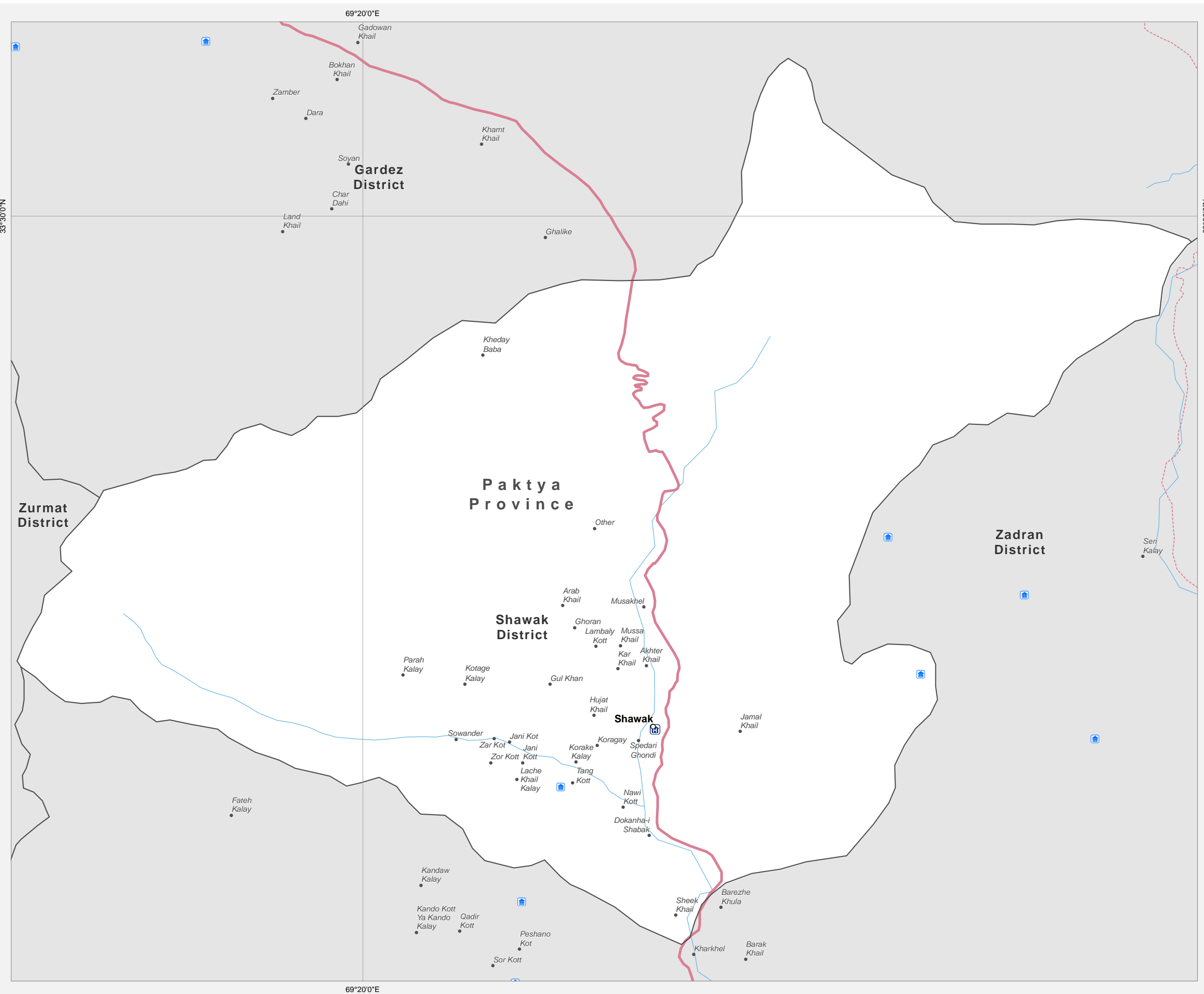
0 5 10 km

Disclaimers:
 The designations employed and the presentation of material on this map do not imply the expression of any opinion whatsoever on the part of the Secretariat of the United Nations concerning the legal status of any country, territory, city or area or of its authorities, or concerning the delimitation of its frontiers or boundaries.

Doc Name:
 Sayedkaram / Mirzaka_District_reference_map_dd_20140401_A3

Feedback: ocha.imu.afg@gmail.com
 Website: <http://afg.humanitarianresponse.info/>





Legend

- Capital
- Provincial Center
- District Center
- Village

Administrative Boundaries

- International
- Province
- District

Transportation

- Primary Road
- Secondary Road
- Other Road
- Airport
- Airfield
- River/Stream
- River/Lake
- Hospital
- Other health facilities
- Schools

Date Printed: 01 April 2014 04:02 PM

Data Source(s): AGCHO, CSO, AIMS, MISTI
 Schools - Ministry of Education
 Health Facilities - Ministry of Health

Projection/Datum: Geographic/WGS-84

Disclaimers:
 The designations employed and the presentation of material on this map do not imply the expression of any opinion whatsoever on the part of the Secretariat of the United Nations concerning the legal status of any country, territory, city or area or of its authorities, or concerning the delimitation of its frontiers or boundaries.

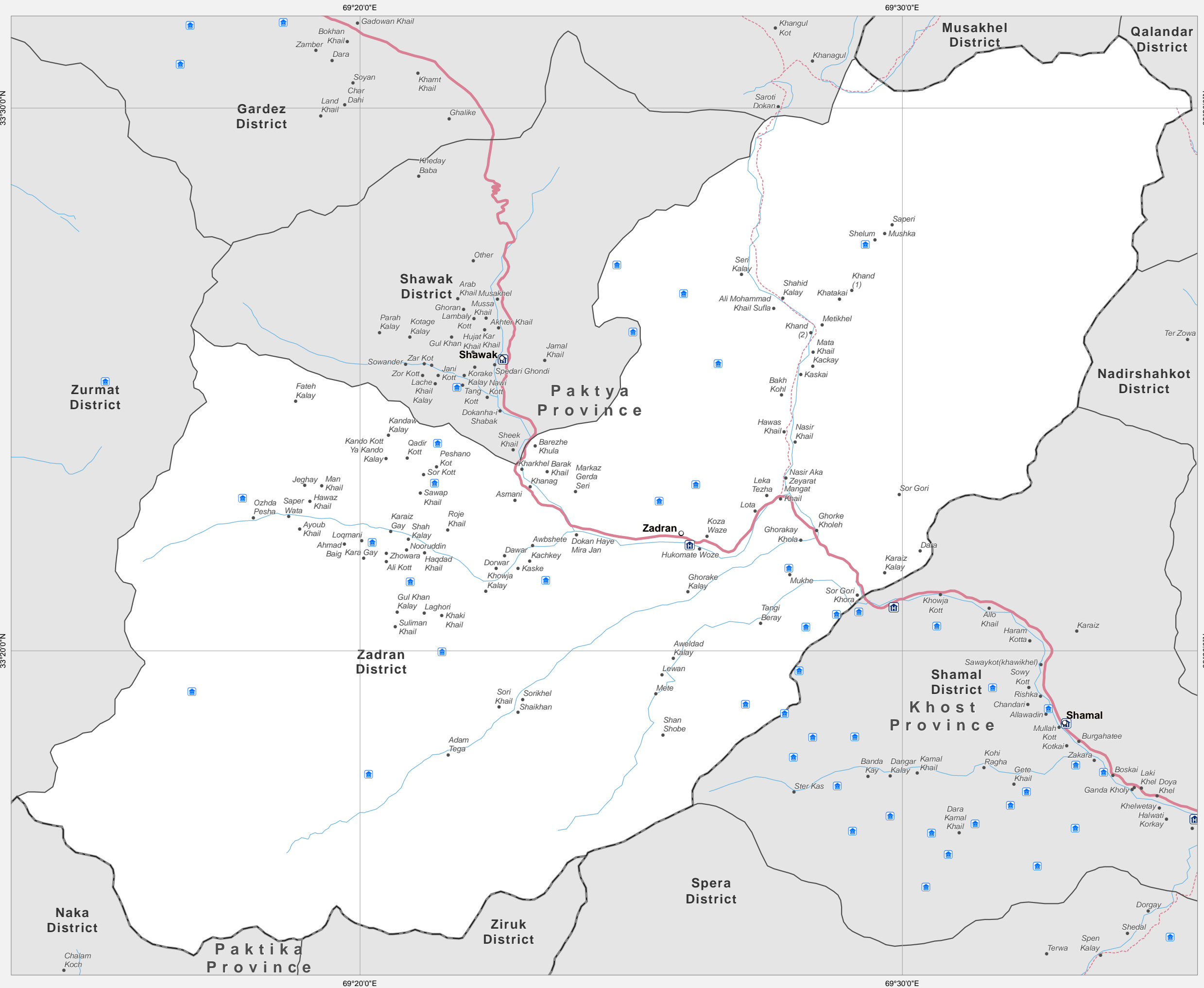
Doc Name:
 Shawak_District
 _reference_map_dd_20140401_A3_Landscape

Feedback: ocha.imu.afg@gmail.com
 Website: <http://afg.humanitarianresponse.info>



Paktya Province: Zadran District

Reference Map



Legend

- Capital
- Provincial Center
- District Center
- Village

Administrative Boundaries

- International
- Province
- District

Transportation

- Primary Road
- Secondary Road
- Other Road
- Airport
- Airfield
- River/Stream
- River/Lake
- Hospital
- Other health facilities
- Schools

Date Printed: 01 April 2014 04:02 PM

Data Source(s): AGCHO, CSO, AIMS, MISTI
 Schools - Ministry of Education
 Health Facilities - Ministry of Health

Projection/Datum: Geographic/WGS-84

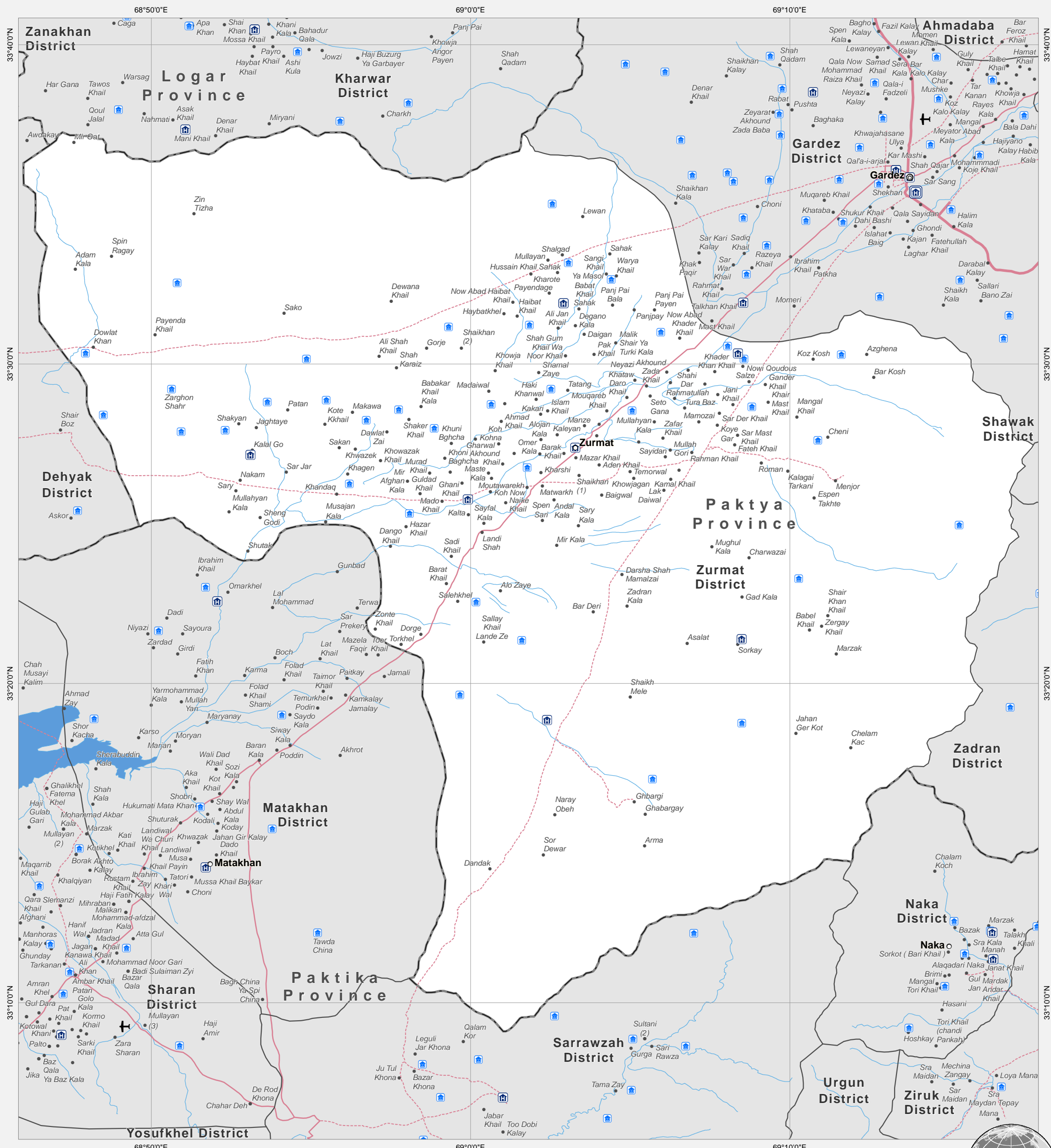
0 5 km

Disclaimers:
 The designations employed and the presentation of material on this map do not imply the expression of any opinion whatsoever on the part of the Secretariat of the United Nations concerning the legal status of any country, territory, city or area or of its authorities, or concerning the delimitation of its frontiers or boundaries.

Doc Name:
 Zadran_District
 _reference_map_dd_20140401_A3_Landscape

Feedback: ocha.imu.afg@gmail.com
 Website: <http://afg.humanitarianresponse.info>





Legend

- ★ Capital
- Provincial Center
- District Center
- Village
- ✈ Airport
- ✈ Airfield
- ~ River/Stream
- ~ River/Lake
- H Hospital
- Other health facilities
- Schools

Administrative Boundaries

- International
- Province
- District

Transportation

- Primary Road
- Secondary Road
- Other Road

Date Printed: 01 April 2014 11:17 AM

Data Source(s): AGCHO, CSO, AIMS, MISTI
 Schools - Ministry of Education
 Health Facilities - Ministry of Health

Projection/Datum: Geographic/WGS-84

0 5 10 15 km

Disclaimers:
 The designations employed and the presentation of material on this map do not imply the expression of any opinion whatsoever on the part of the Secretariat of the United Nations concerning the legal status of any country, territory, city or area or of its authorities, or concerning the delimitation of its frontiers or boundaries.

Doc Name:
 Zurmat_District_reference_map_dd_20140401_A3

Feedback: ocha.imu.afg@gmail.com
 Website: <http://afg.humanitarianresponse.info/>

