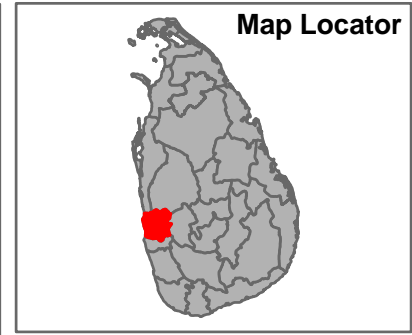
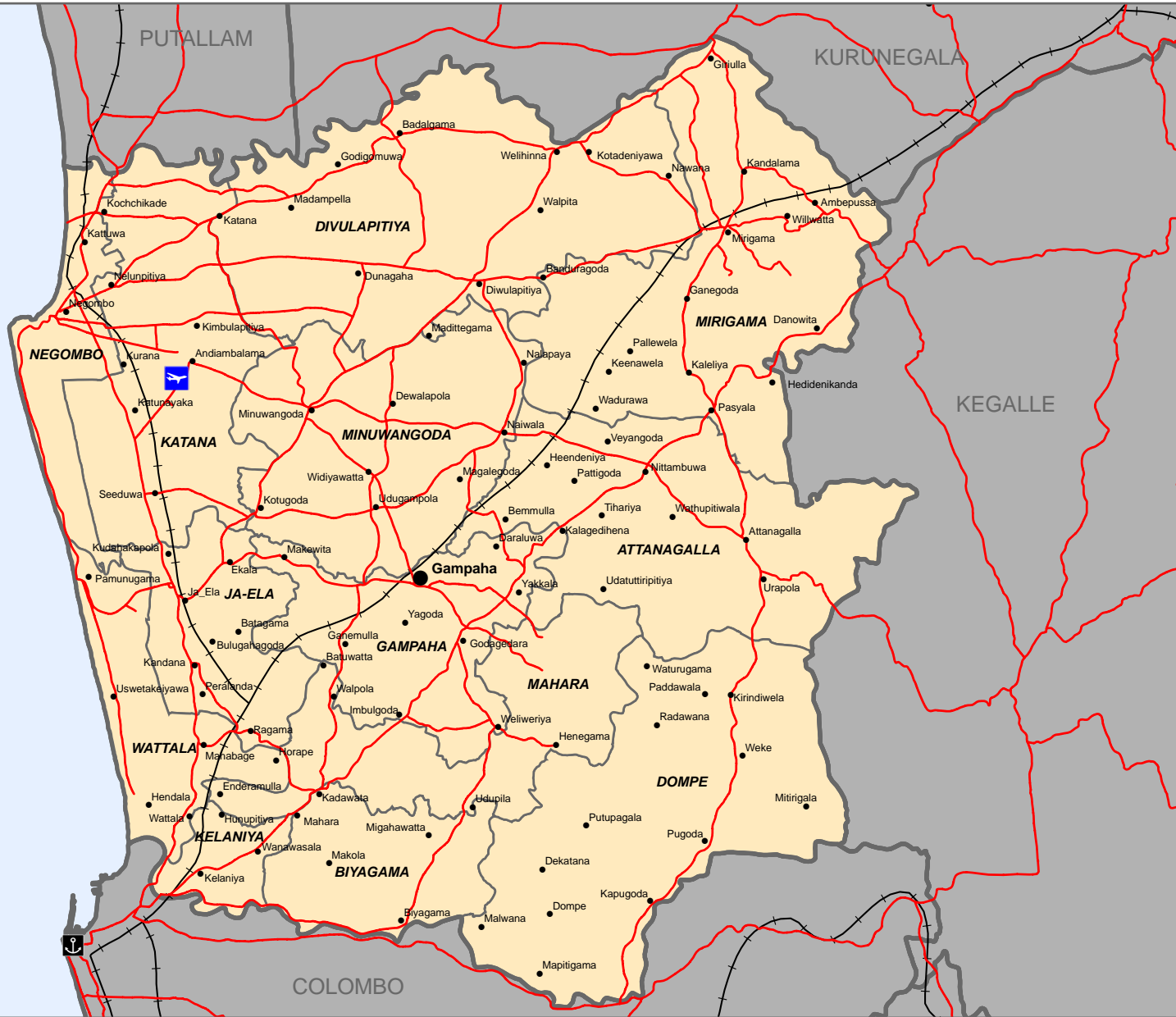


GAMPAHA DISTRICT

Administrative Map

Name & P-code of DS Divisions

Attanagalla	1227
Biyagama	1239
Divulapitiya	1209
Dompe	1230
Gampaha	1224
Ja-Ela	1221
Katana	1206
Kelaniya	1236
Mahara	1233
Minuwangoda	1215
Mirigama	1212
Negombo	1203
Wattala	1218



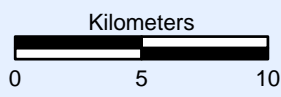
Legend

- DS Division Boundary
- Main Road
- Railway
- District HQ
- Town
- International Airport
- Port

Data Source:
 Survey Department, Government of Sri Lanka
 Airports: Air Broker Center 1998
 Production Date: 01 Sep, 2005
 Produced By:
 Humanitarian Information Center Sri Lanka
 Version:02
 Glide no: TS 2004-0001470LKA

The boundaries and names and the designations used on this map do not imply official endorsement or acceptance by the United Nations.
 © 2005 UN
 Humanitarian Information Center
 Sri Lanka

Indian Ocean



Produced By:
 Humanitarian Information Center, Sri Lanka

Produced through the generous support of: