



AFGHANISTAN

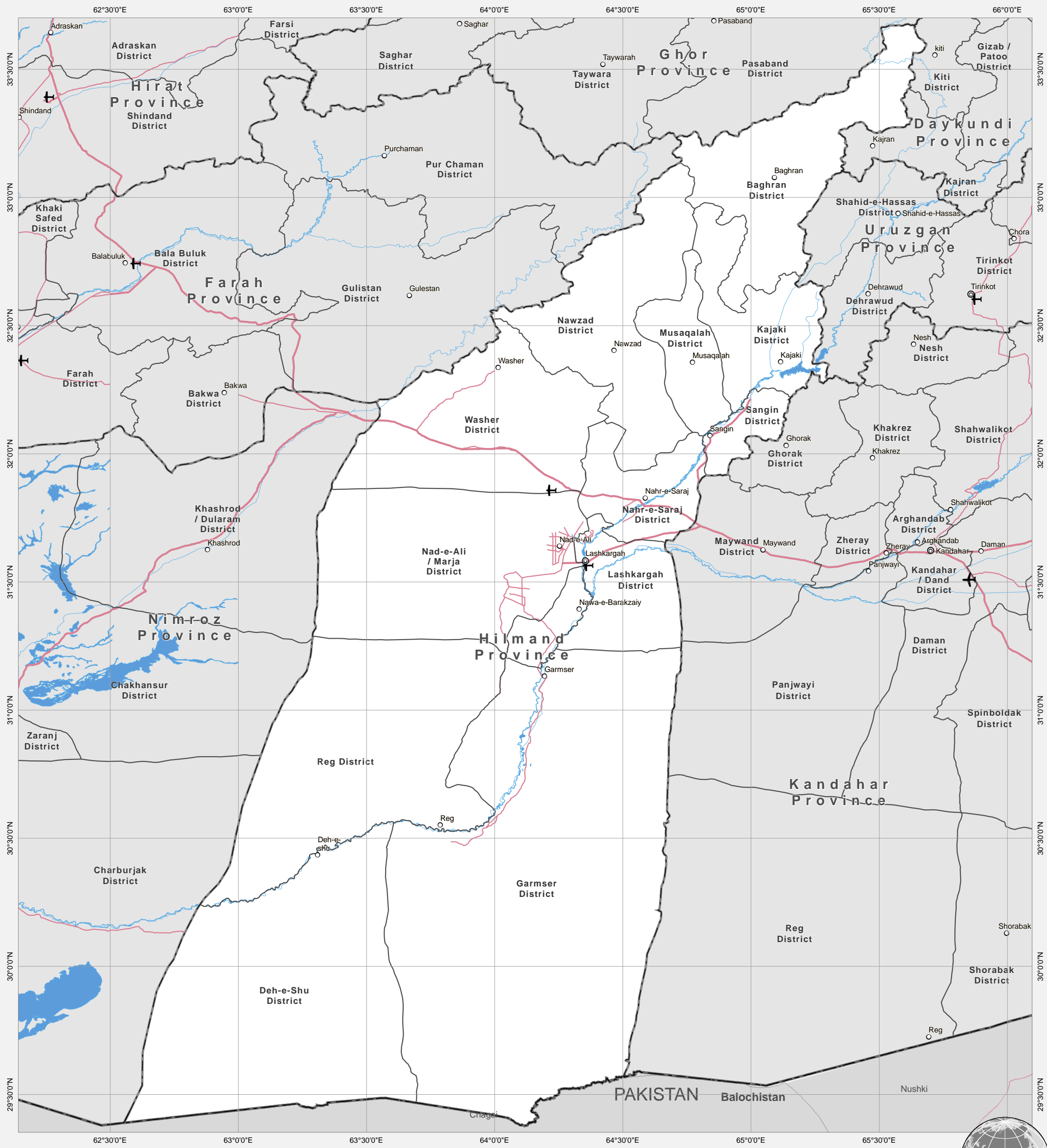
# Southern Region

District Atlas

April 2014

---

Disclaimers: The designations employed and the presentation of material on this map do not imply the expression of any opinion whatsoever on the part of the Secretariat of the United Nations concerning the legal status of any country, territory, city or area or of its authorities, or concerning the delimitation of its frontiers or boundaries.



**Legend**

- ⊕ Capital
- ⊙ Provincial Center
- District Center
- ⚡ Airport
- ✈ Airfield
- River/Stream
- River/Lake

**Administrative Boundaries**

- International
- Province
- District

**Transportation**

- Primary Road
- Secondary Road

Date Printed: 27 March 2014 01:34 PM

Data Source(s): AGCHO, CSO, AIMS, MISTI  
 Schools - Ministry of Education  
 Health Facilities - Ministry of Health

Projection/Datum: Geographic/WGS-84

0 20 40 60 80 100 120 Kms

Disclaimers:  
 The designations employed and the presentation of material on this map do not imply the expression of any opinion whatsoever on the part of the Secretariat of the United Nations concerning the legal status of any country, territory, city or area or of its authorities, or concerning the delimitation of its frontiers or boundaries.

Doc Name:  
 Hilmand\_Province\_reference\_map\_dd\_20140327\_A3

Feedback: ocha.imu.afg@gmail.com

UZBEKISTAN  
 TURKMENISTAN  
 TAJIKISTAN  
 PAKISTAN  
 INDIA  
 JAMMU AND KASHMIR

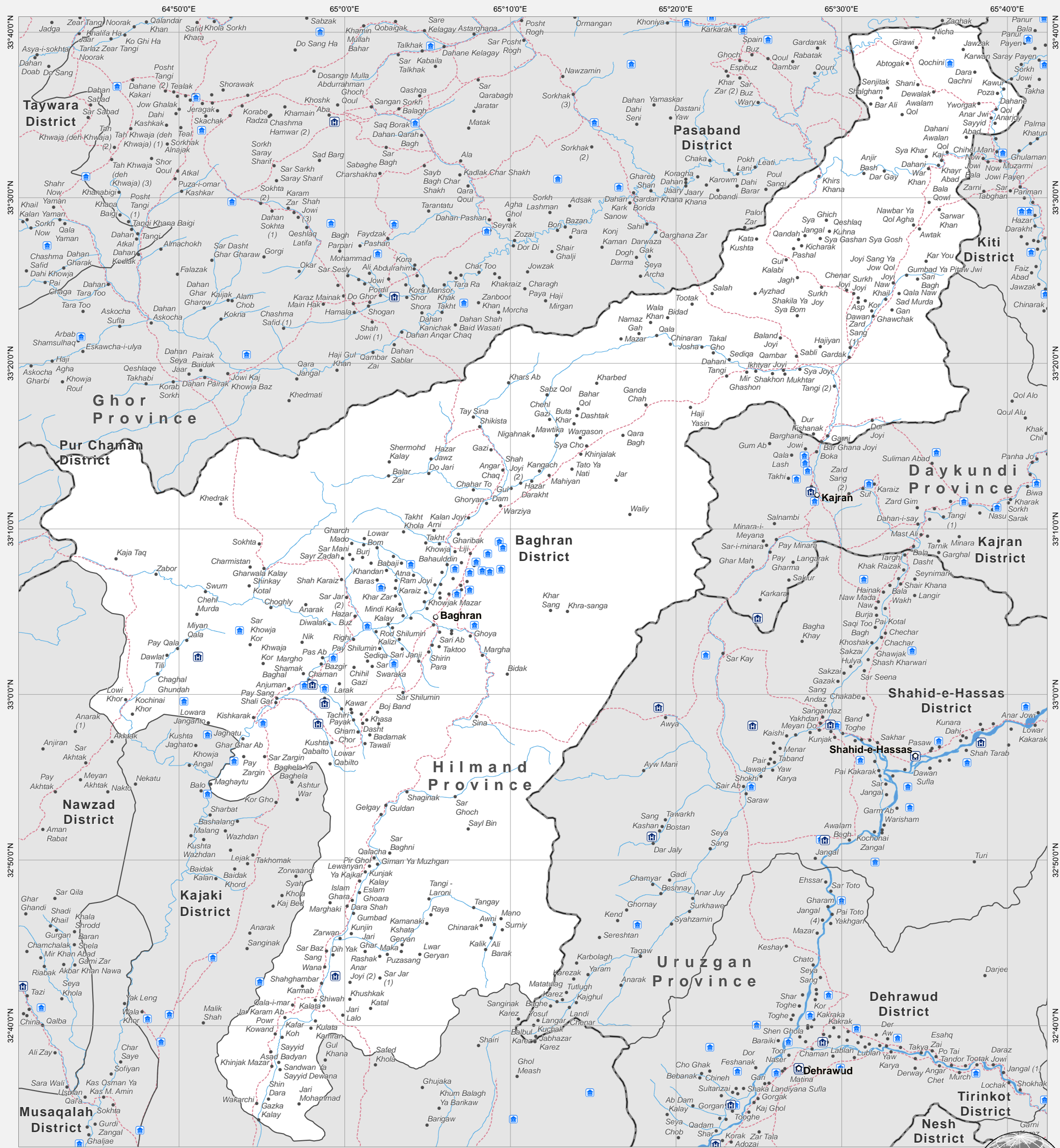
Kabul

200 km



# Hilmand Province: Baghran District

## Reference Map



**Legend**

- ⊙ Capital
- ⊙ Provincial Center
- District Center
- Village
- ✈ Airport
- ✈ Airfield
- River/Stream
- River/Lake
- H Hospital
- Other health facilities
- Schools

**Administrative Boundaries**

- International
- Province
- District

**Transportation**

- Primary Road
- Secondary Road
- Other Road

Date Printed: 01 April 2014 11:06 AM

Data Source(s): AGCHO, CSO, AIMS, MISTI  
 Schools - Ministry of Education  
 Health Facilities - Ministry of Health

Projection/Datum: Geographic/WGS-84

0 5 10 15 20 25 30 35 km

Disclaimers:  
 The designations employed and the presentation of material on this map do not imply the expression of any opinion whatsoever on the part of the Secretariat of the United Nations concerning the legal status of any country, territory, city or area or of its authorities, or concerning the delimitation of its frontiers or boundaries.

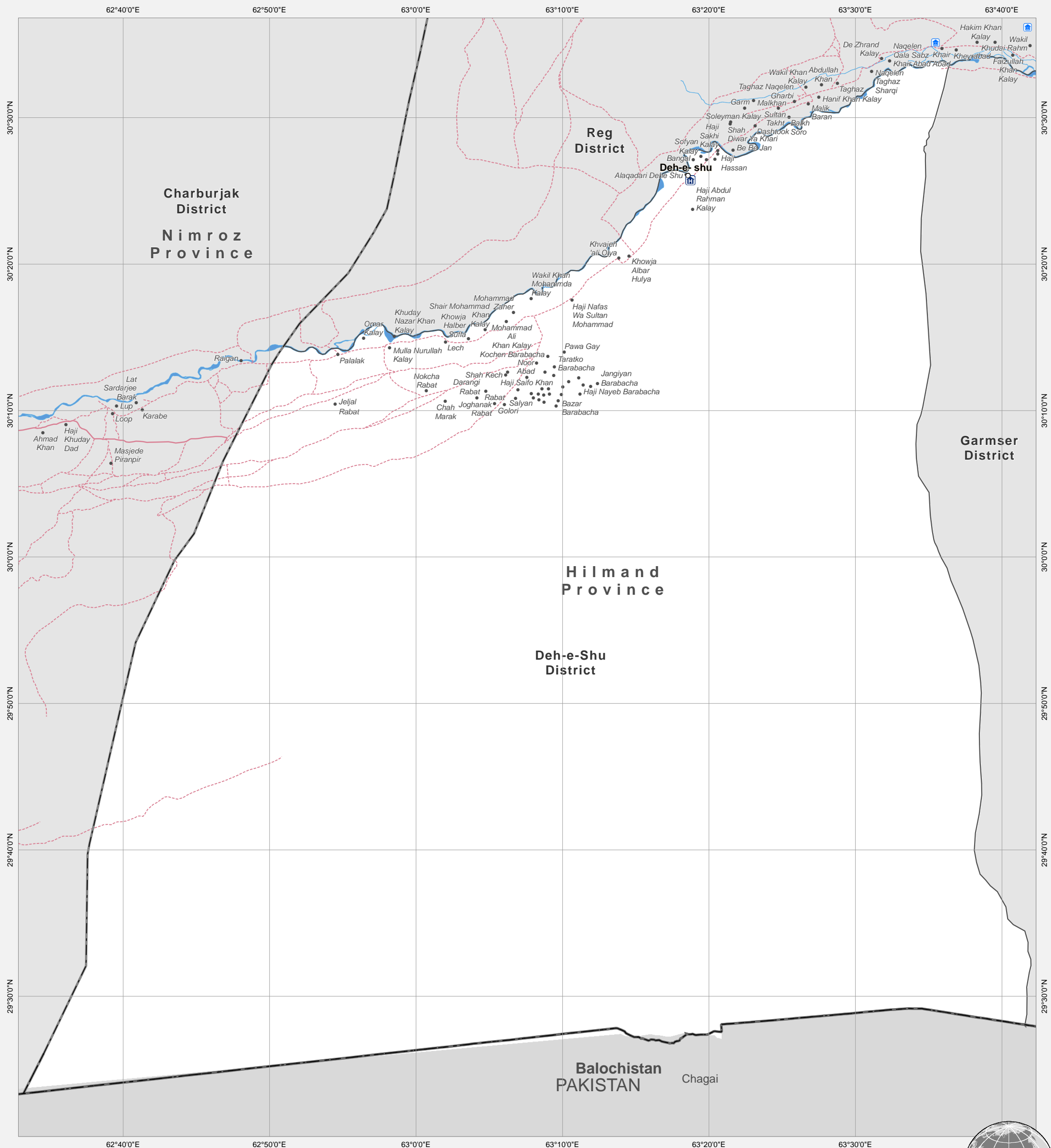
Doc Name:  
 Baghran\_District\_reference\_map\_dd\_20140401\_A3

Feedback: ocha.imu.afg@gmail.com  
 Website: <http://afg.humanitarianresponse.info/>



# Hilmand Province: Deh-e-Shu District

## Reference Map



**Legend**

- ⊕ Capital
- ⊙ Provincial Center
- District Center
- Village
- ✈ Airport
- ✈ Airfield
- ~ River/Stream
- ~ River/Lake
- H Hospital
- Other health facilities
- S Schools

**Administrative Boundaries**

- International
- Province
- District

**Transportation**

- Primary Road
- Secondary Road
- Other Road

Date Printed: 01 April 2014 11:06 AM

Data Source(s): AGCHO, CSO, AIMS, MISTI  
 Schools - Ministry of Education  
 Health Facilities - Ministry of Health

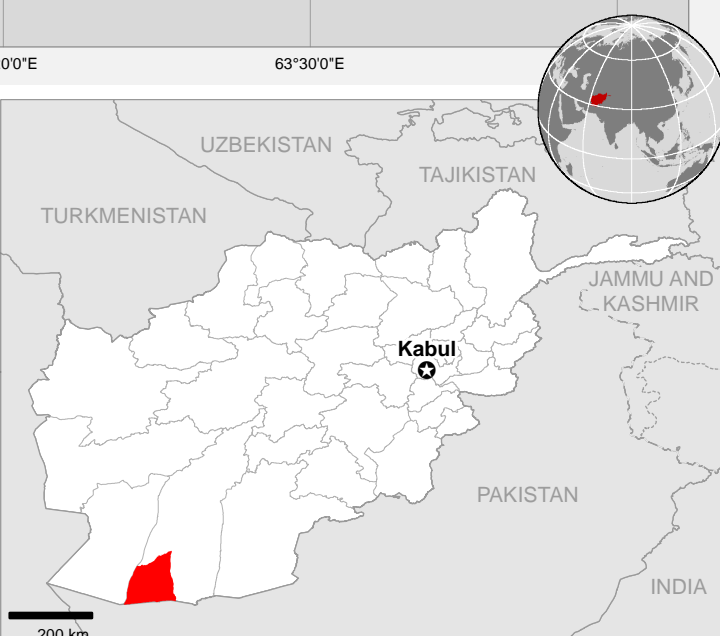
Projection/Datum: Geographic/WGS-84

0 5 10 15 20 25 30 35 km

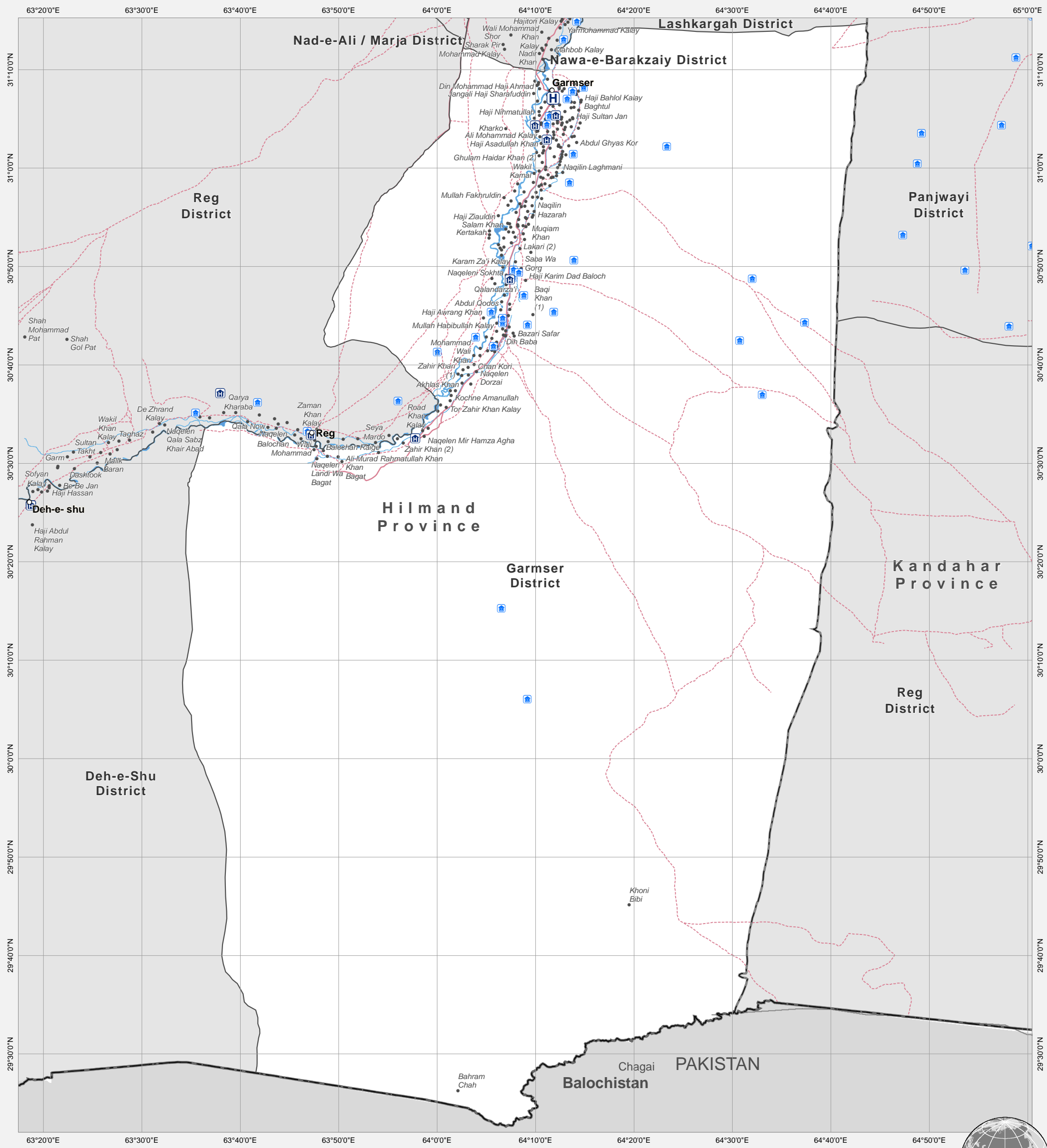
Disclaimers:  
 The designations employed and the presentation of material on this map do not imply the expression of any opinion whatsoever on the part of the Secretariat of the United Nations concerning the legal status of any country, territory, city or area or of its authorities, or concerning the delimitation of its frontiers or boundaries.

Doc Name:  
 Deh-e-Shu\_District\_reference\_map\_dd\_20140401\_A3

Feedback: [ocha.imu.afg@gmail.com](mailto:ocha.imu.afg@gmail.com)  
 Website: <http://afg.humanitarianresponse.info/>







**Legend**

- ⊕ Capital
- ⊙ Provincial Center
- District Center
- Village
- ✈ Airport
- ✈ Airfield
- ~ River/Stream
- ~ River/Lake
- H Hospital
- Other health facilities
- Schools

**Administrative Boundaries**

- International
- Province
- District

**Transportation**

- Primary Road
- Secondary Road
- Other Road

Date Printed: 01 April 2014 11:06 AM

Data Source(s): AGCHO, CSO, AIMS, MISTI  
 Schools - Ministry of Education  
 Health Facilities - Ministry of Health

Projection/Datum: Geographic/WGS-84

0 5 10 15 20 25 30 35 40 45 50 55 km

Disclaimers:  
 The designations employed and the presentation of material on this map do not imply the expression of any opinion whatsoever on the part of the Secretariat of the United Nations concerning the legal status of any country, territory, city or area or of its authorities, or concerning the delimitation of its frontiers or boundaries.

Doc Name:  
 Garmser\_District\_reference\_map\_dd\_20140401\_A3

Feedback: [ocha.imu.afg@gmail.com](mailto:ocha.imu.afg@gmail.com)  
 Website: <http://afg.humanitarianresponse.info/>

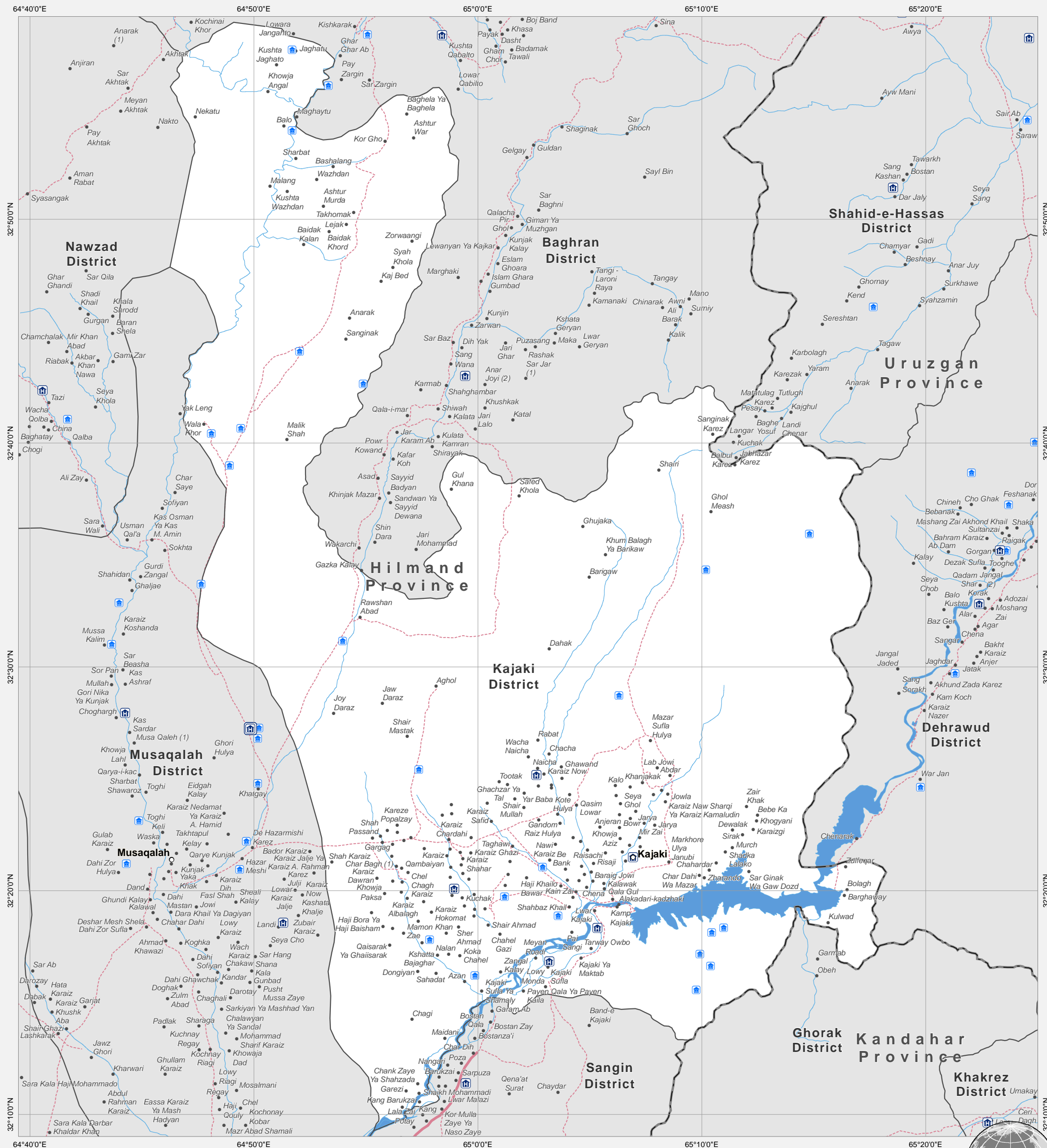
UZBEKISTAN  
 TURKMENISTAN  
 TAJIKISTAN  
 PAKISTAN  
 INDIA  
 JAMMU AND KASHMIR

Kabul

200 km

# Hilmand Province: Kajaki District

## Reference Map



**Legend**

- ⊕ Capital
- ⊙ Provincial Center
- District Center
- Village
- ✈ Airport
- ✈ Airfield
- ~ River/Stream
- ~ River/Lake
- H Hospital
- Other health facilities
- Schools

**Administrative Boundaries**

- International
- Province
- District

**Transportation**

- Primary Road
- Secondary Road
- Other Road

Date Printed: 01 April 2014 11:06 AM

Data Source(s): AGCHO, CSO, AIMS, MISTI  
 Schools - Ministry of Education  
 Health Facilities - Ministry of Health

Projection/Datum: Geographic/WGS-84

0 5 10 15 20 25 km

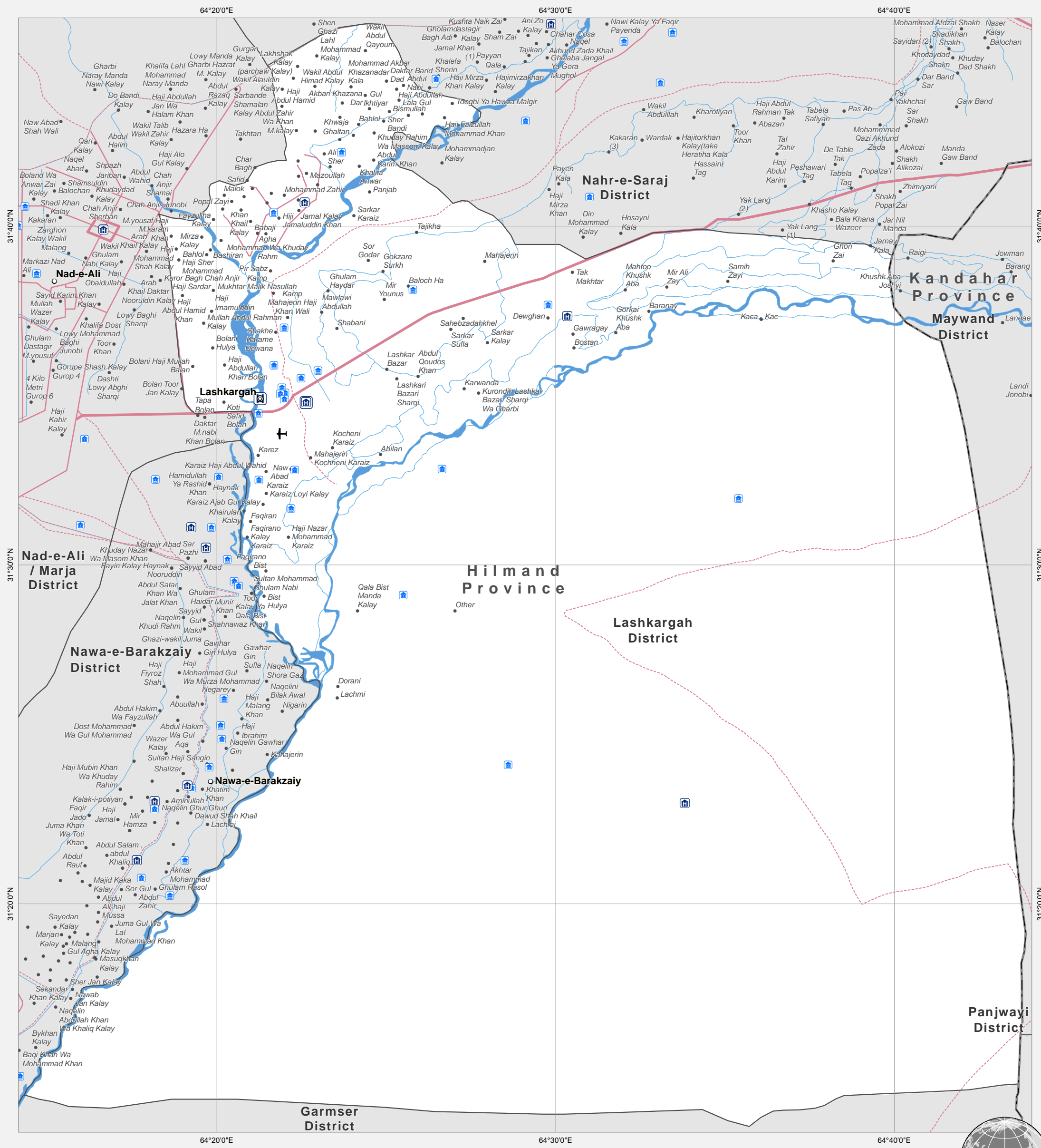
Disclaimers:  
 The designations employed and the presentation of material on this map do not imply the expression of any opinion whatsoever on the part of the Secretariat of the United Nations concerning the legal status of any country, territory, city or area or of its authorities, or concerning the delimitation of its frontiers or boundaries.

Doc Name:  
 Kajaki\_District\_reference\_map\_dd\_20140401\_A3

Feedback: ocha.imu.afg@gmail.com  
 Website: http://afg.humanitarianresponse.info/







**Legend**

- ⊙ Capital
- ⊙ Provincial Center
- District Center
- Village
- ✈ Airport
- ✈ Airfield
- ~ River/Stream
- ~ River/Lake
- H Hospital
- Other health facilities
- S Schools

**Administrative Boundaries**

- International
- Province
- District

**Transportation**

- Primary Road
- Secondary Road
- Other Road

Date Printed: 01 April 2014 11:06 AM

Data Source(s): AGCHO, CSO, AIMS, MISTI  
 Schools - Ministry of Education  
 Health Facilities - Ministry of Health

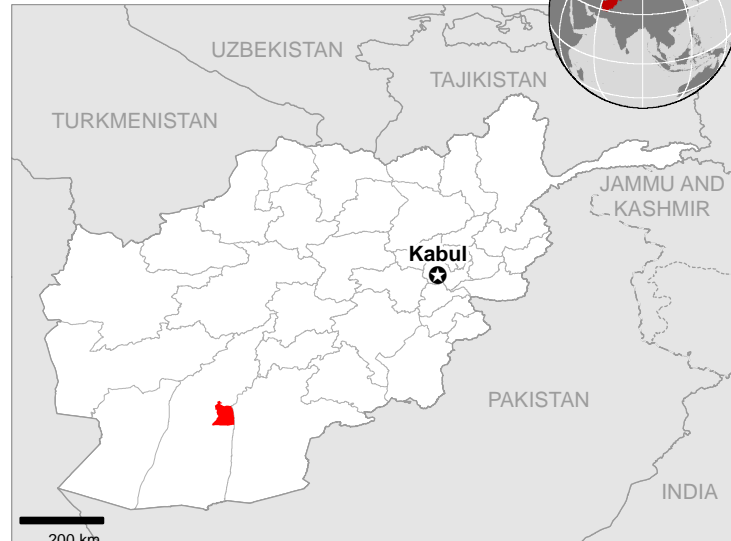
Projection/Datum: Geographic/WGS-84

0 5 10 15 km

Disclaimers:  
 The designations employed and the presentation of material on this map do not imply the expression of any opinion whatsoever on the part of the Secretariat of the United Nations concerning the legal status of any country, territory, city or area or of its authorities, or concerning the delimitation of its frontiers or boundaries.

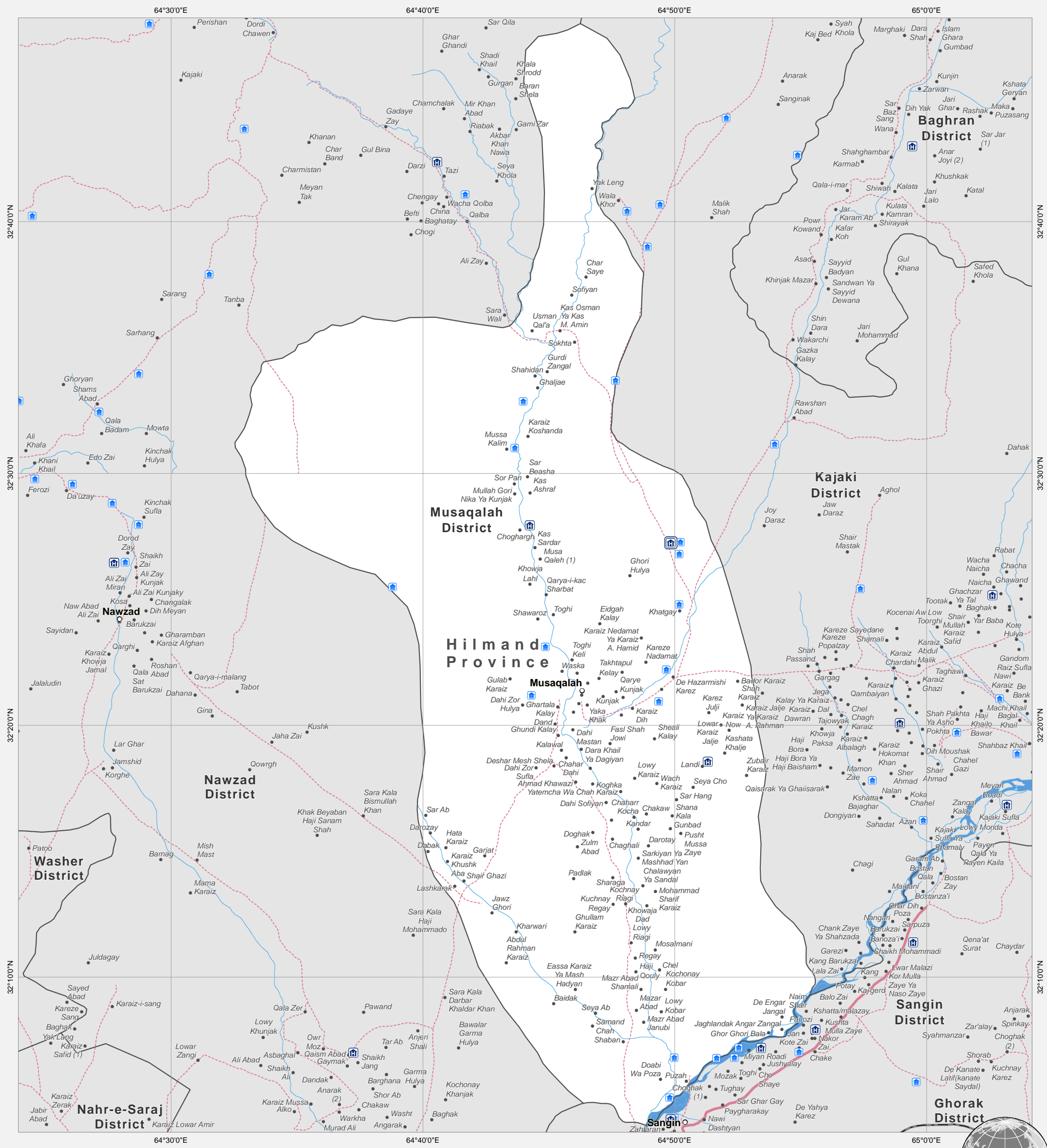
Doc Name:  
 Lashkargah\_District\_reference\_map\_dd\_20140401\_A3

Feedback: [ocha.imu.afg@gmail.com](mailto:ocha.imu.afg@gmail.com)  
 Website: <http://afg.humanitarianresponse.info/>





# Hilmand Province: Musaqalah District Reference Map



**Legend**

- ⊕ Capital
- ⊙ Provincial Center
- District Center
- Village
- ✈ Airport
- ✈ Airfield
- ~ River/Stream
- ~ River/Lake
- Ⓜ Hospital
- Ⓜ Other health facilities
- Ⓜ Schools

**Administrative Boundaries**

- International
- Province
- District

**Transportation**

- Primary Road
- Secondary Road
- Other Road

Date Printed: 01 April 2014 11:06 AM

Data Source(s): AGCHO, CSO, AIMS, MISTI  
 Schools - Ministry of Education  
 Health Facilities - Ministry of Health

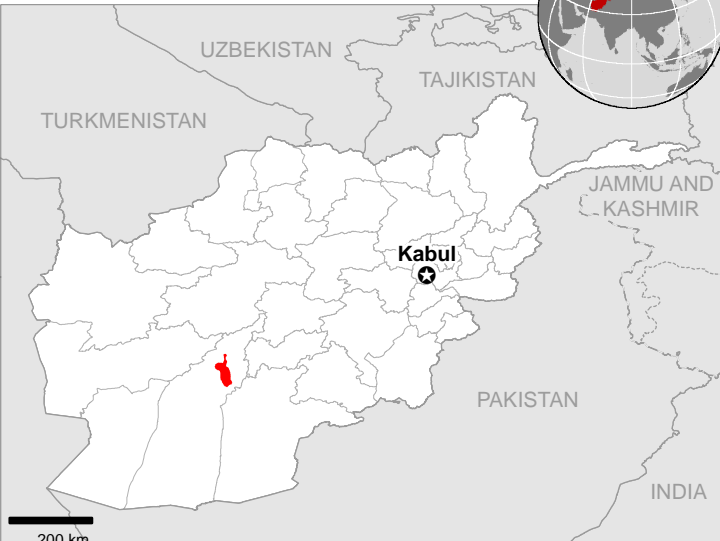
Projection/Datum: Geographic/WGS-84

0 5 10 15 20 km

Disclaimers:  
 The designations employed and the presentation of material on this map do not imply the expression of any opinion whatsoever on the part of the Secretariat of the United Nations concerning the legal status of any country, territory, city or area or of its authorities, or concerning the delimitation of its frontiers or boundaries.

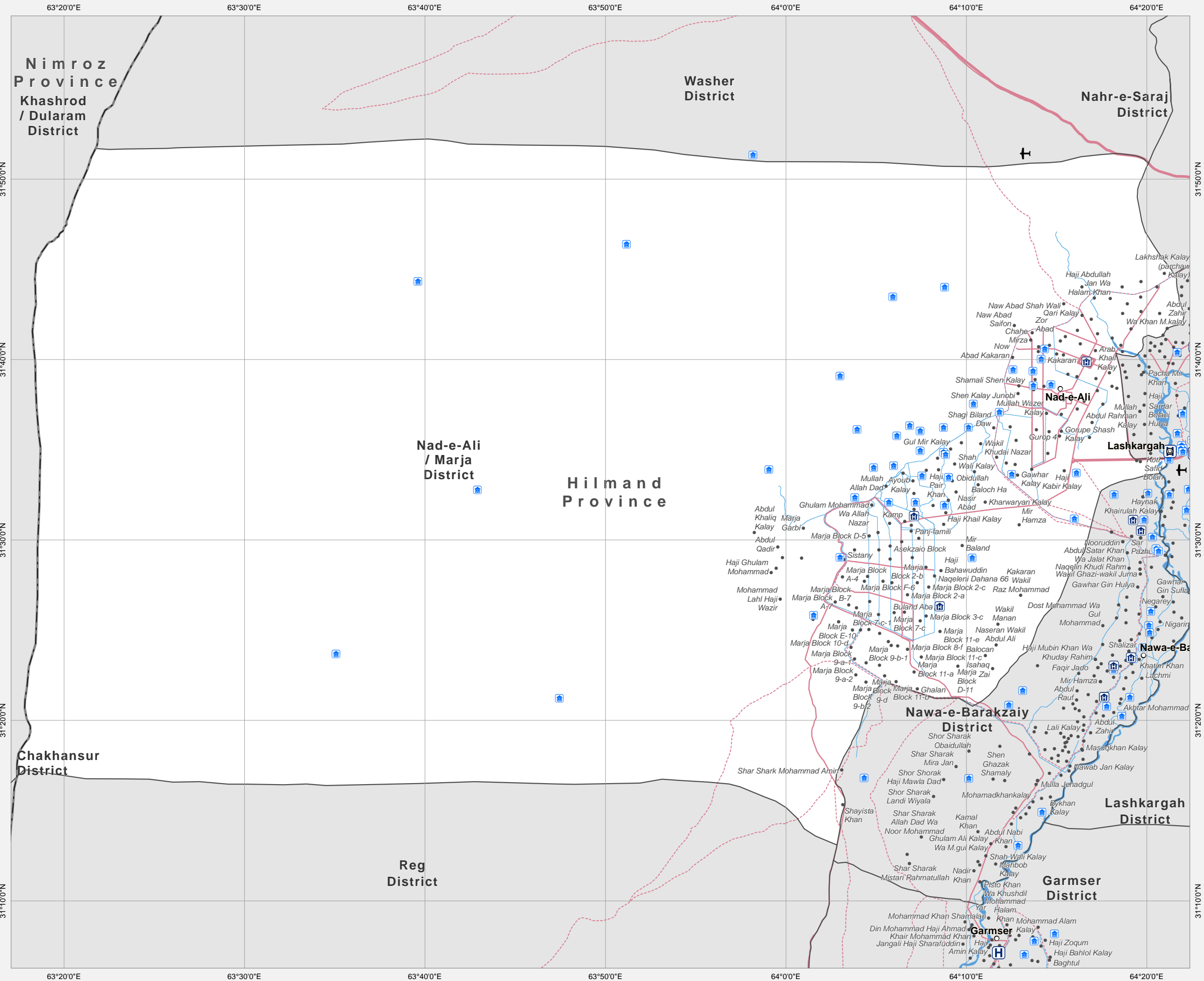
Doc Name:  
 Musaqalah\_District\_reference\_map\_dd\_20140401\_A3

Feedback: [ocha.imu.afg@gmail.com](mailto:ocha.imu.afg@gmail.com)  
 Website: <http://afg.humanitarianresponse.info/>



# Hilmand Province: Nad-e-Ali / Marja District

## Reference Map



### Legend

- Capital
- Provincial Center
- District Center
- Village

### Administrative Boundaries

- International
- Province
- District

### Transportation

- Primary Road
- Secondary Road
- Other Road
- Airport
- Airfield
- River/Stream
- River/Lake

### Health Facilities

- Hospital
- Other health facilities
- Schools

Date Printed: 01 April 2014 03:53 PM

Data Source(s): AGCHO, CSO, AIMS, MISTI  
 Schools - Ministry of Education  
 Health Facilities - Ministry of Health

Projection/Datum: Geographic/WGS-84

**Disclaimers:**  
 The designations employed and the presentation of material on this map do not imply the expression of any opinion whatsoever on the part of the Secretariat of the United Nations concerning the legal status of any country, territory, city or area or of its authorities, or concerning the delimitation of its frontiers or boundaries.

Doc Name:  
 Nad-e-Ali / Marja\_District  
 \_reference\_map\_dd\_20140401\_A3\_Landscape

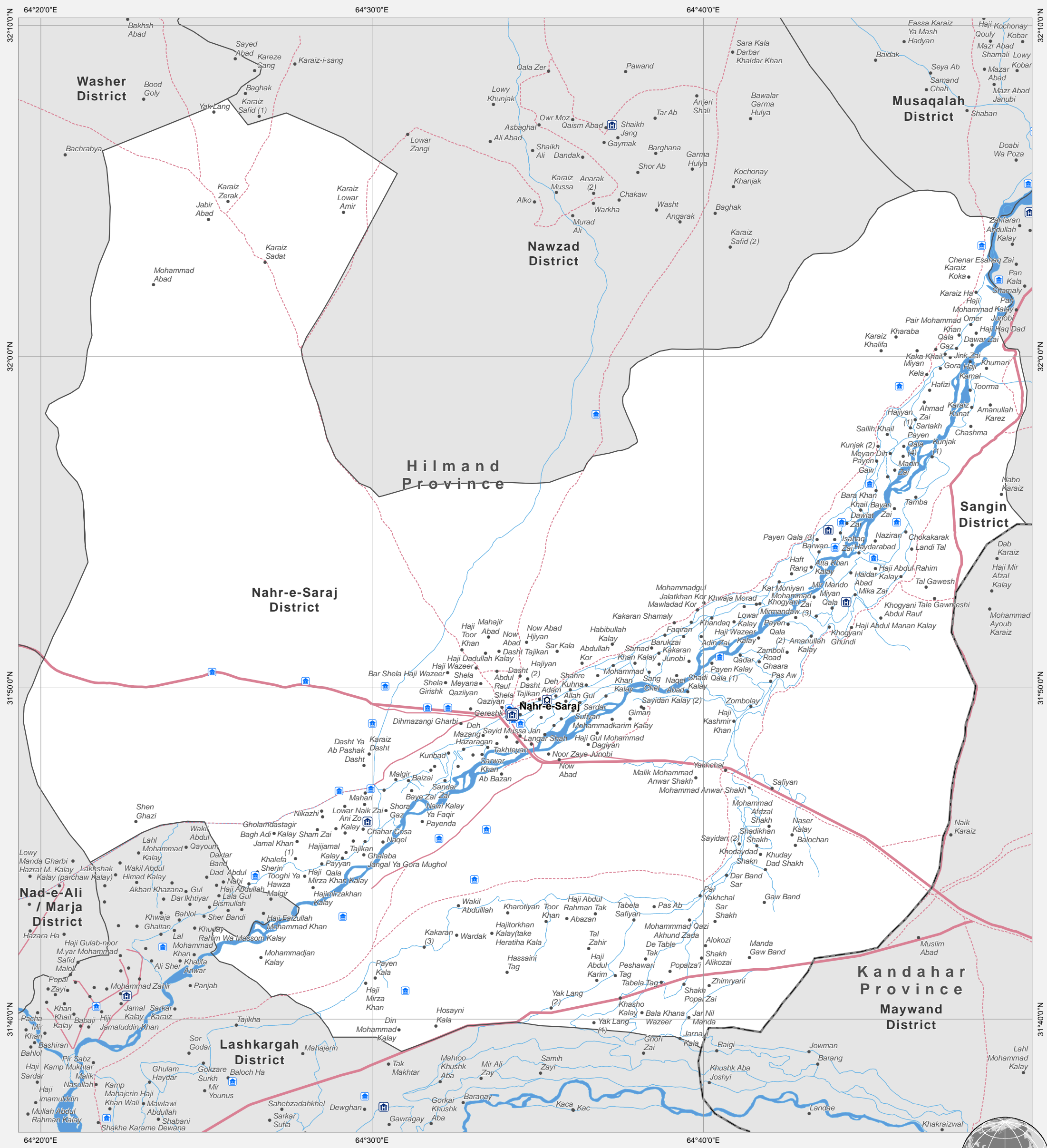
Feedback: [ocha.imu.afg@gmail.com](mailto:ocha.imu.afg@gmail.com)  
 Website: <http://afg.humanitarianresponse.info>





# Hilmand Province: Nahr-e-Saraj District

## Reference Map



**Legend**

- ⊕ Capital
- ⊙ Provincial Center
- District Center
- Village
- ✈ Airport
- ✈ Airfield
- ~ River/Stream
- ~ River/Lake
- Ⓜ Hospital
- Ⓜ Other health facilities
- Ⓜ Schools

**Administrative Boundaries**

- International
- Province
- District

**Transportation**

- Primary Road
- Secondary Road
- Other Road

Date Printed: 01 April 2014 11:07 AM

Data Source(s): AGCHO, CSO, AIMS, MISTI  
 Schools - Ministry of Education  
 Health Facilities - Ministry of Health

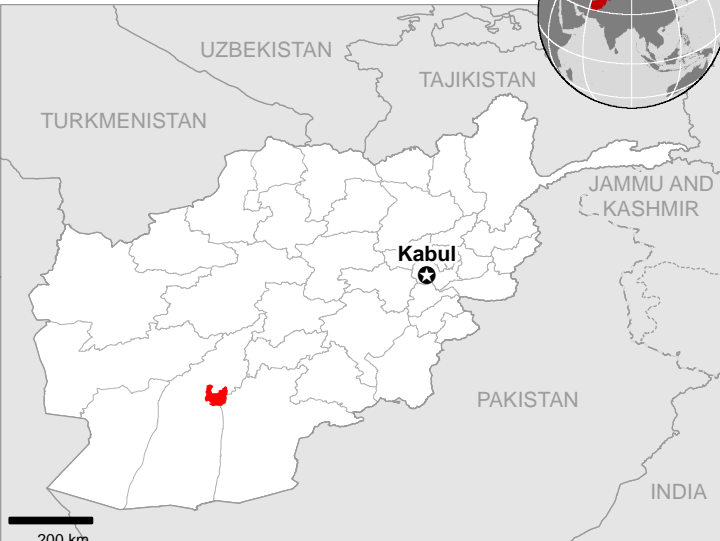
Projection/Datum: Geographic/WGS-84

0 5 10 15 km

Disclaimers:  
 The designations employed and the presentation of material on this map do not imply the expression of any opinion whatsoever on the part of the Secretariat of the United Nations concerning the legal status of any country, territory, city or area or of its authorities, or concerning the delimitation of its frontiers or boundaries.

Doc Name:  
 Nahr-e-Saraj\_District\_reference\_map\_dd\_20140401\_A3

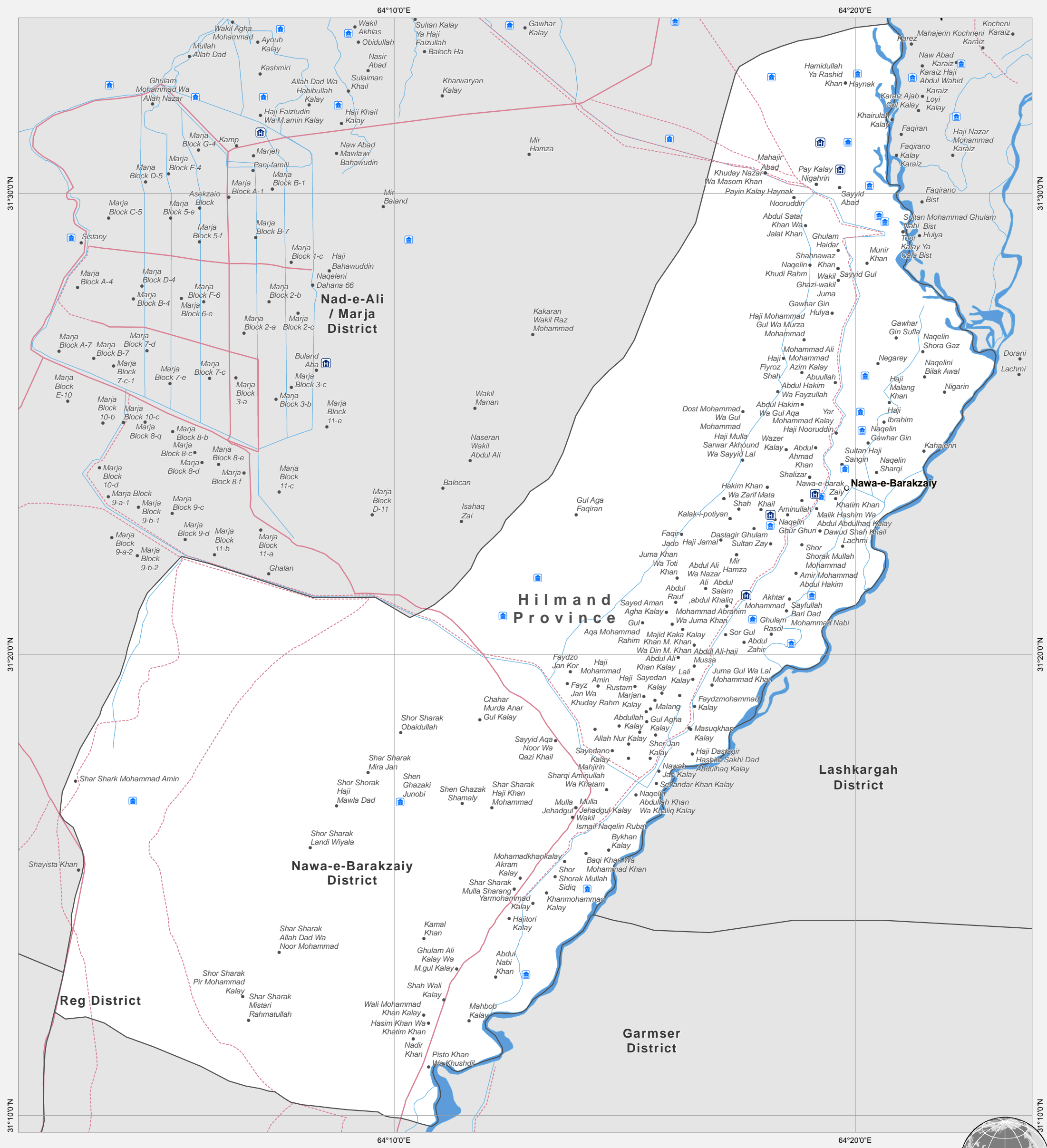
Feedback: [ocha.imu.afg@gmail.com](mailto:ocha.imu.afg@gmail.com)  
 Website: <http://afg.humanitarianresponse.info/>





# Hilmand Province: Nawa-e-Barakzai District

## Reference Map



**Legend**

- ⊕ Capital
- ⊙ Provincial Center
- District Center
- Village
- ✈ Airport
- ✈ Airfield
- ~ River/Stream
- ~ River/Lake
- 🏥 Hospital
- 🏠 Other health facilities
- 🎓 Schools

**Administrative Boundaries**

- ▬ International
- ▬ Province
- ▬ District

**Transportation**

- ▬ Primary Road
- ▬ Secondary Road
- ▬ Other Road

Date Printed: 01 April 2014 11:07 AM

Data Source(s): AGCHO, CSO, AIMS, MISTI  
 Schools - Ministry of Education  
 Health Facilities - Ministry of Health

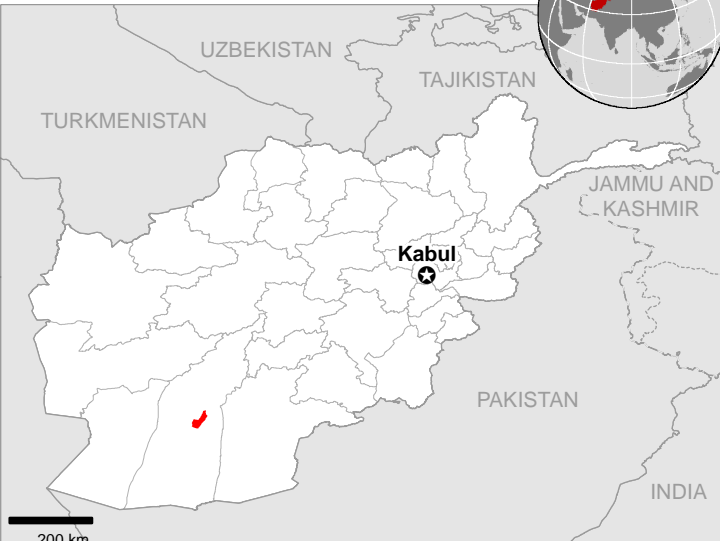
Projection/Datum: Geographic/WGS-84

0 5 10 km

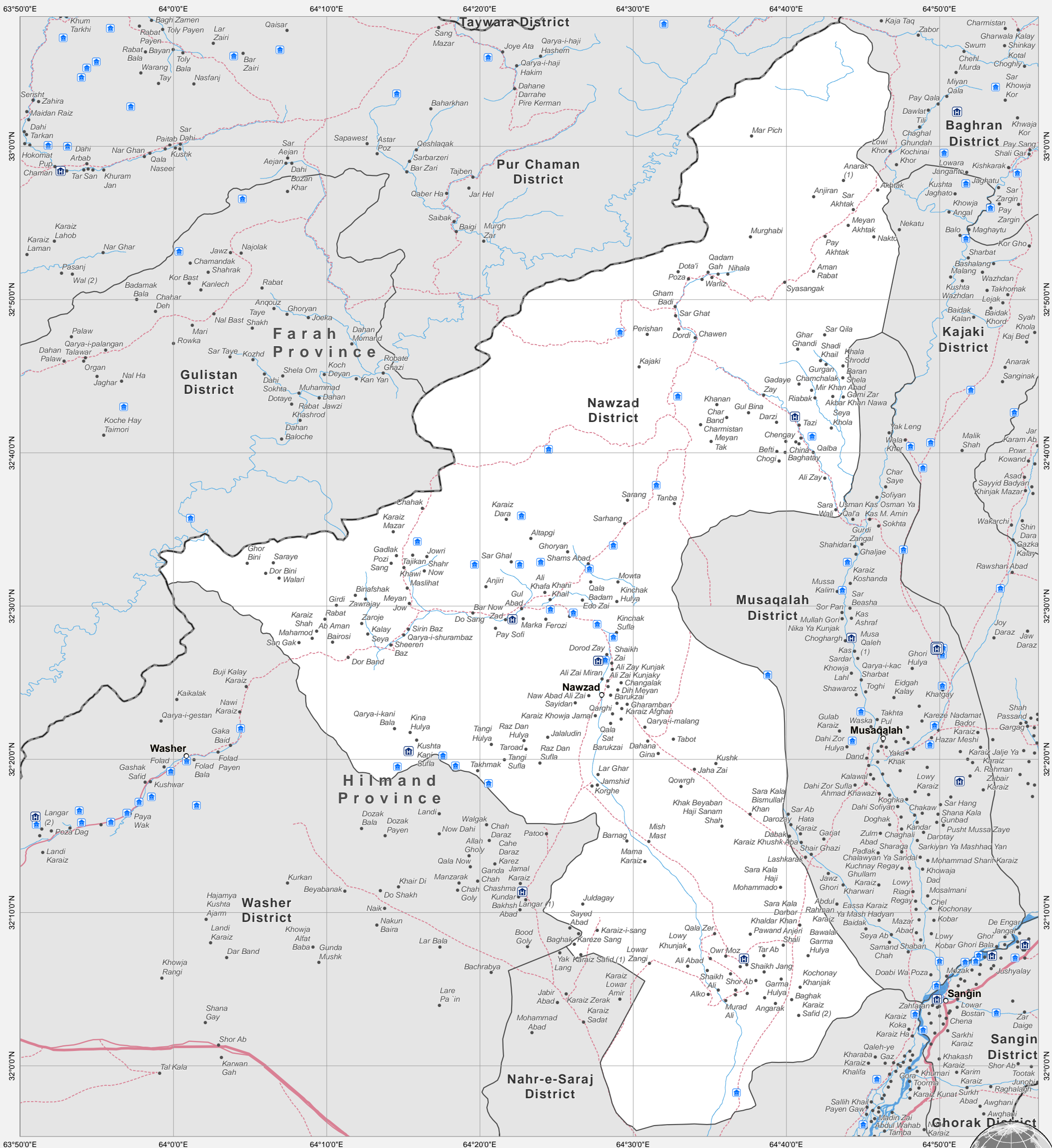
Disclaimers:  
 The designations employed and the presentation of material on this map do not imply the expression of any opinion whatsoever on the part of the Secretariat of the United Nations concerning the legal status of any country, territory, city or area or of its authorities, or concerning the delimitation of its frontiers or boundaries.

Doc Name:  
 Nawa-e-Barakzai\_District\_reference\_map\_dd\_20140401\_A3

Feedback: ocha.imu.afg@gmail.com  
 Website: <http://afg.humanitarianresponse.info/>



# Hilmand Province: Nawzad District Reference Map



**Legend**

- ⊕ Capital
- ⊙ Provincial Center
- District Center
- Village
- ✈ Airport
- ✈ Airfield
- ~ River/Stream
- ~ River/Lake
- Ⓜ Hospital
- Ⓜ Other health facilities
- Ⓜ Schools

**Administrative Boundaries**

- International
- Province
- District

**Transportation**

- Primary Road
- Secondary Road
- Other Road

Date Printed: 01 April 2014 11:07 AM

Data Source(s): AGCHO, CSO, AIMS, MISTI  
 Schools - Ministry of Education  
 Health Facilities - Ministry of Health

Projection/Datum: Geographic/WGS-84

0 5 10 15 20 25 30 35 km

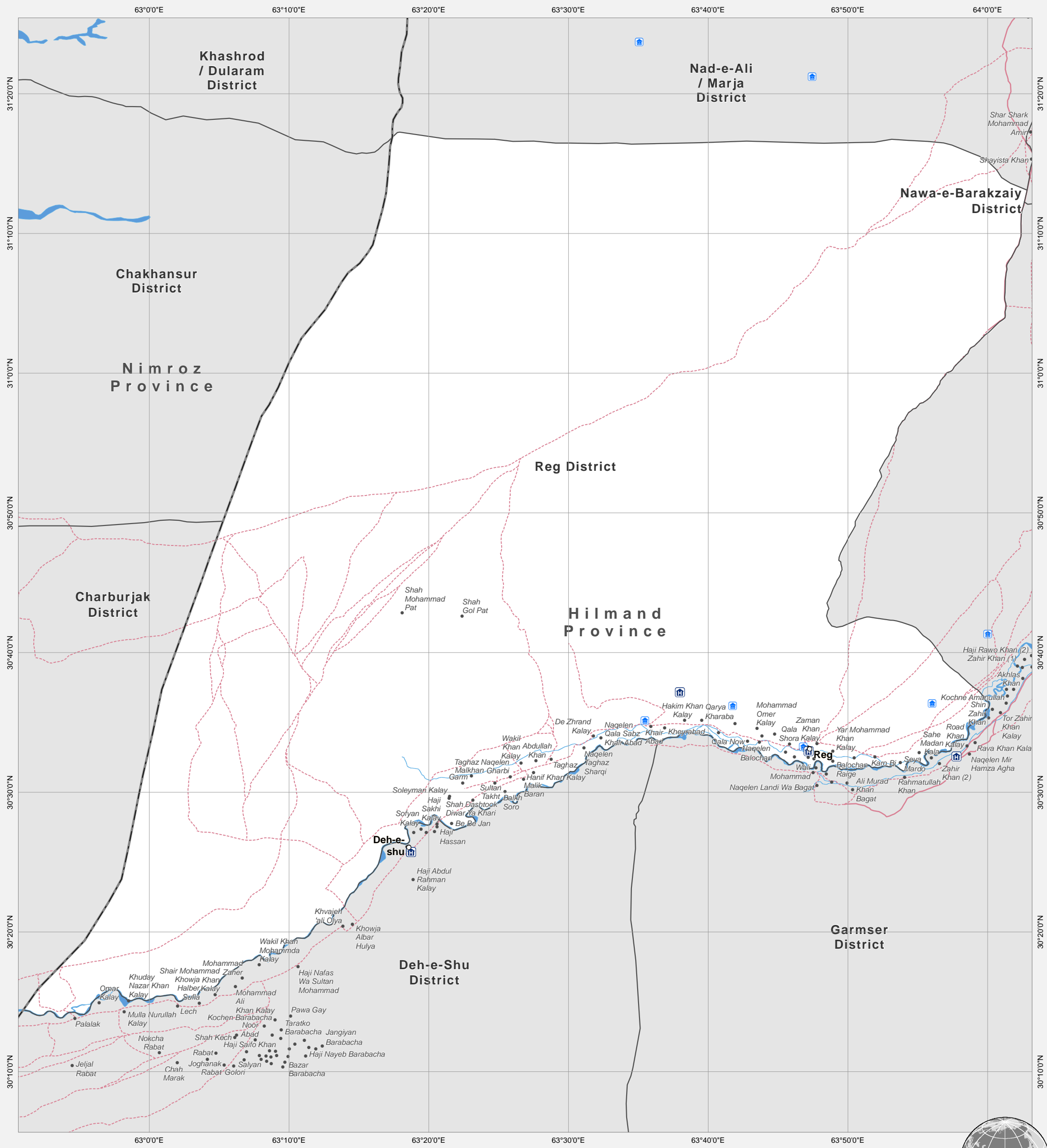
Disclaimers:  
 The designations employed and the presentation of material on this map do not imply the expression of any opinion whatsoever on the part of the Secretariat of the United Nations concerning the legal status of any country, territory, city or area or of its authorities, or concerning the delimitation of its frontiers or boundaries.

Doc Name:  
 Nawzad\_District\_reference\_map\_dd\_20140401\_A3

Feedback: [ocha.imu.afg@gmail.com](mailto:ocha.imu.afg@gmail.com)  
 Website: <http://afg.humanitarianresponse.info/>







**Legend**

- ⊙ Capital
- ⊙ Provincial Center
- District Center
- Village
- ✈ Airport
- ✈ Airfield
- ~ River/Stream
- ~ River/Lake
- Ⓜ Hospital
- Ⓜ Other health facilities
- Ⓜ Schools

**Administrative Boundaries**

- International
- Province
- District

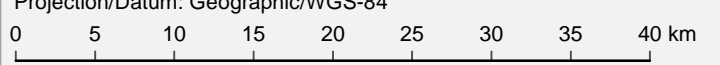
**Transportation**

- Primary Road
- Secondary Road
- Other Road

Date Printed: 01 April 2014 11:07 AM

Data Source(s): AGCHO, CSO, AIMS, MISTI  
 Schools - Ministry of Education  
 Health Facilities - Ministry of Health

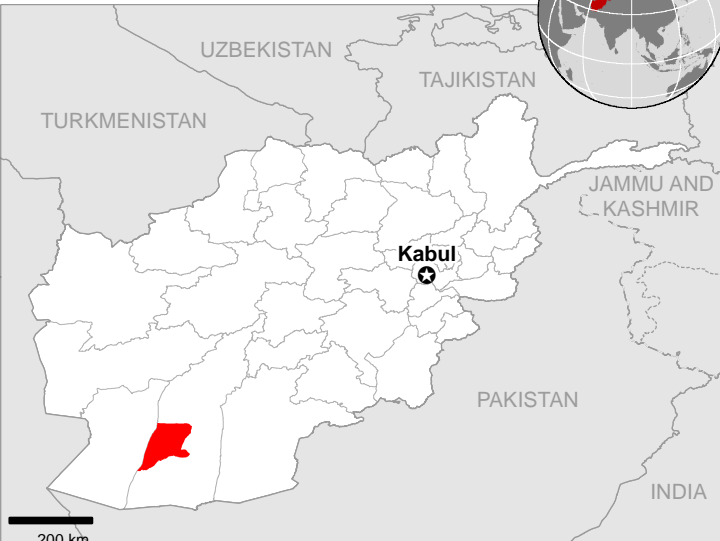
Projection/Datum: Geographic/WGS-84



Disclaimers:  
 The designations employed and the presentation of material on this map do not imply the expression of any opinion whatsoever on the part of the Secretariat of the United Nations concerning the legal status of any country, territory, city or area or of its authorities, or concerning the delimitation of its frontiers or boundaries.

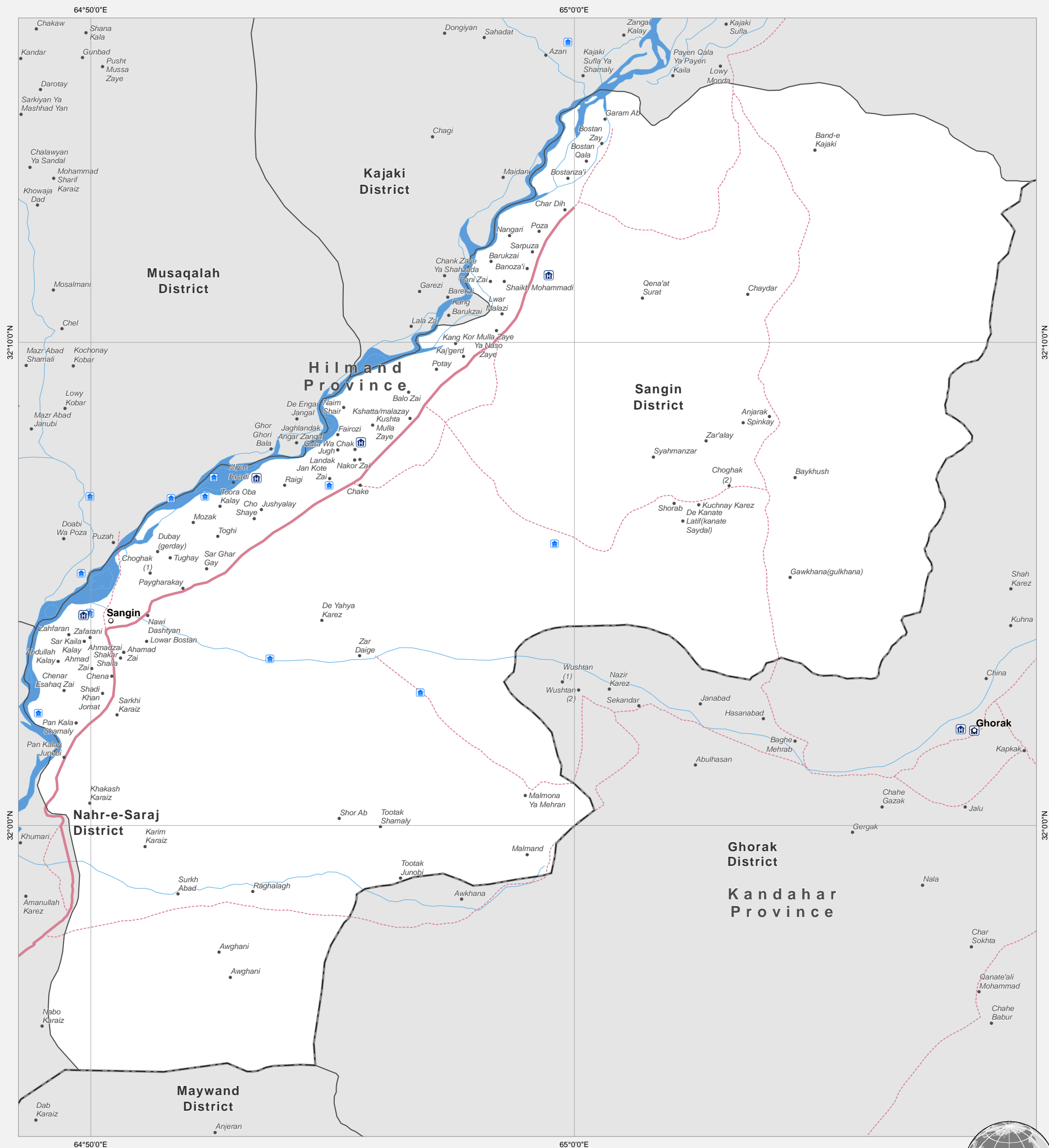
Doc Name:  
 Reg\_District\_reference\_map\_dd\_20140401\_A3

Feedback: [ocha.imu.afg@gmail.com](mailto:ocha.imu.afg@gmail.com)  
 Website: <http://afg.humanitarianresponse.info/>





# Hilmand Province: Sangin District Reference Map



**Legend**

- ⊕ Capital
- ⊙ Provincial Center
- District Center
- Village
- ✈ Airport
- ✈ Airfield
- ~ River/Stream
- ~ River/Lake
- H Hospital
- Other health facilities
- S Schools

**Administrative Boundaries**

- International
- Province
- District

**Transportation**

- Primary Road
- Secondary Road
- Other Road

Date Printed: 01 April 2014 11:07 AM

Data Source(s): AGCHO, CSO, AIMS, MISTI  
 Schools - Ministry of Education  
 Health Facilities - Ministry of Health

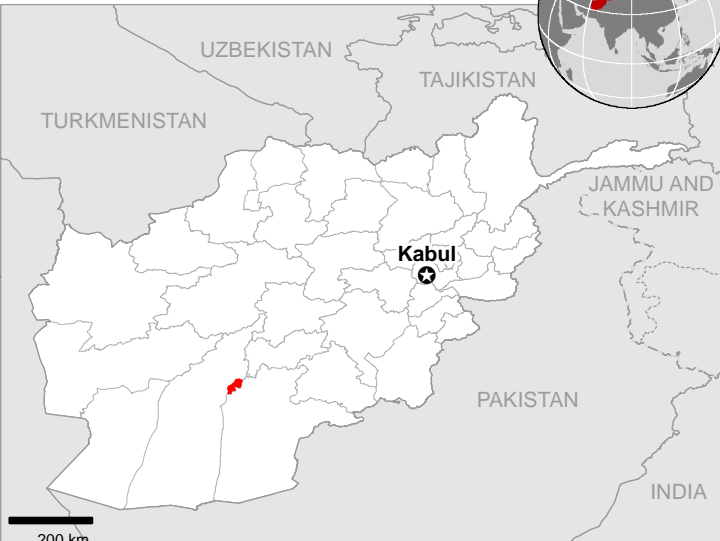
Projection/Datum: Geographic/WGS-84

0 5 10 km

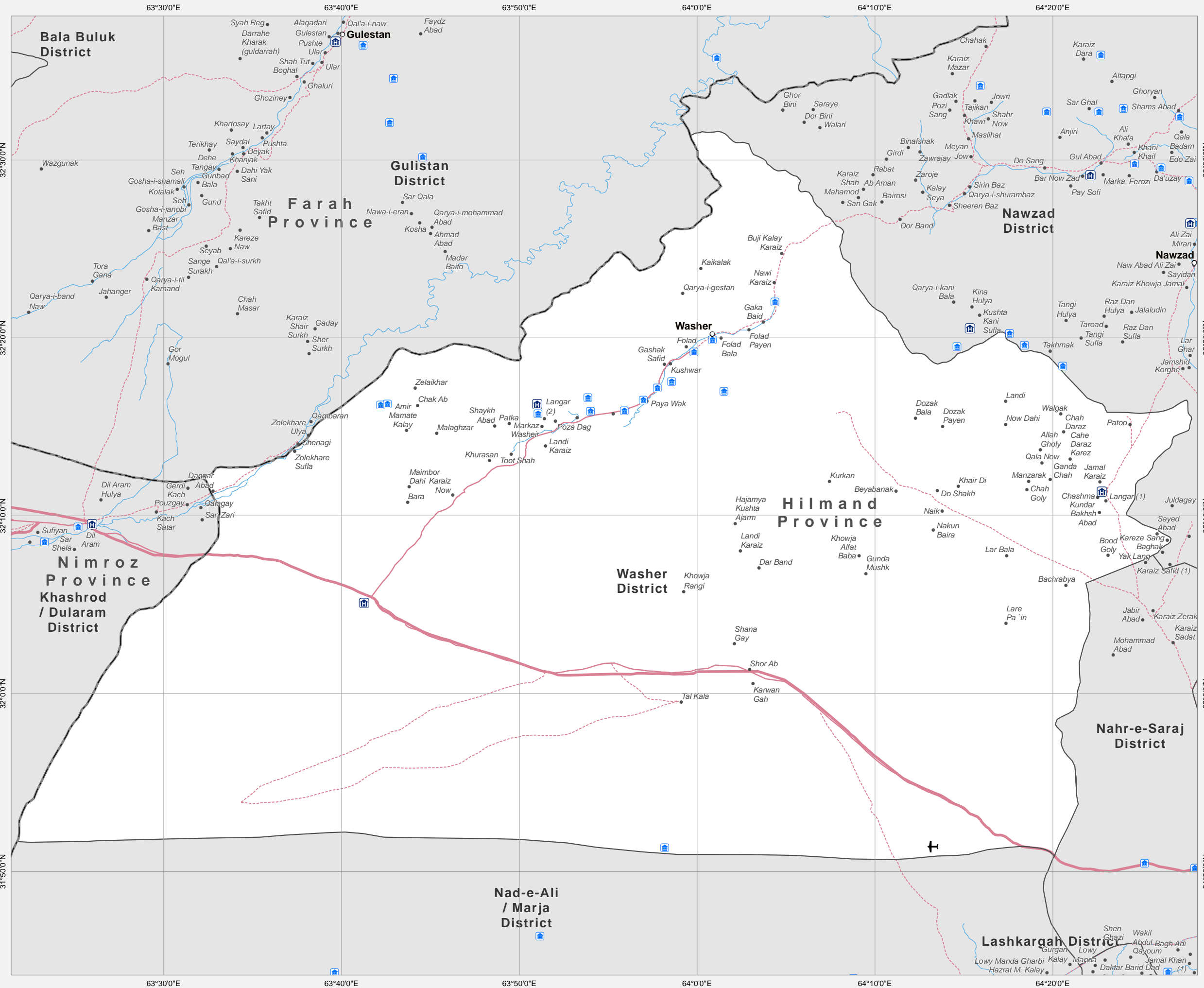
Disclaimers:  
 The designations employed and the presentation of material on this map do not imply the expression of any opinion whatsoever on the part of the Secretariat of the United Nations concerning the legal status of any country, territory, city or area or of its authorities, or concerning the delimitation of its frontiers or boundaries.

Doc Name:  
 Sangin\_District\_reference\_map\_dd\_20140401\_A3

Feedback: [ocha.imu.afg@gmail.com](mailto:ocha.imu.afg@gmail.com)  
 Website: <http://afg.humanitarianresponse.info/>



# Hilmand Province: Washer District Reference Map



**Legend**

- Capital
- Provincial Center
- District Center
- Village

**Administrative Boundaries**

- International
- Province
- District

**Transportation**

- Primary Road
- Secondary Road
- Other Road
- Airport
- Airfield
- River/Stream
- River/Lake
- Hospital
- Other health facilities
- Schools

Date Printed: 01 April 2014 03:53 PM

Data Source(s): AGCHO, CSO, AIMS, MISTI  
 Schools - Ministry of Education  
 Health Facilities - Ministry of Health

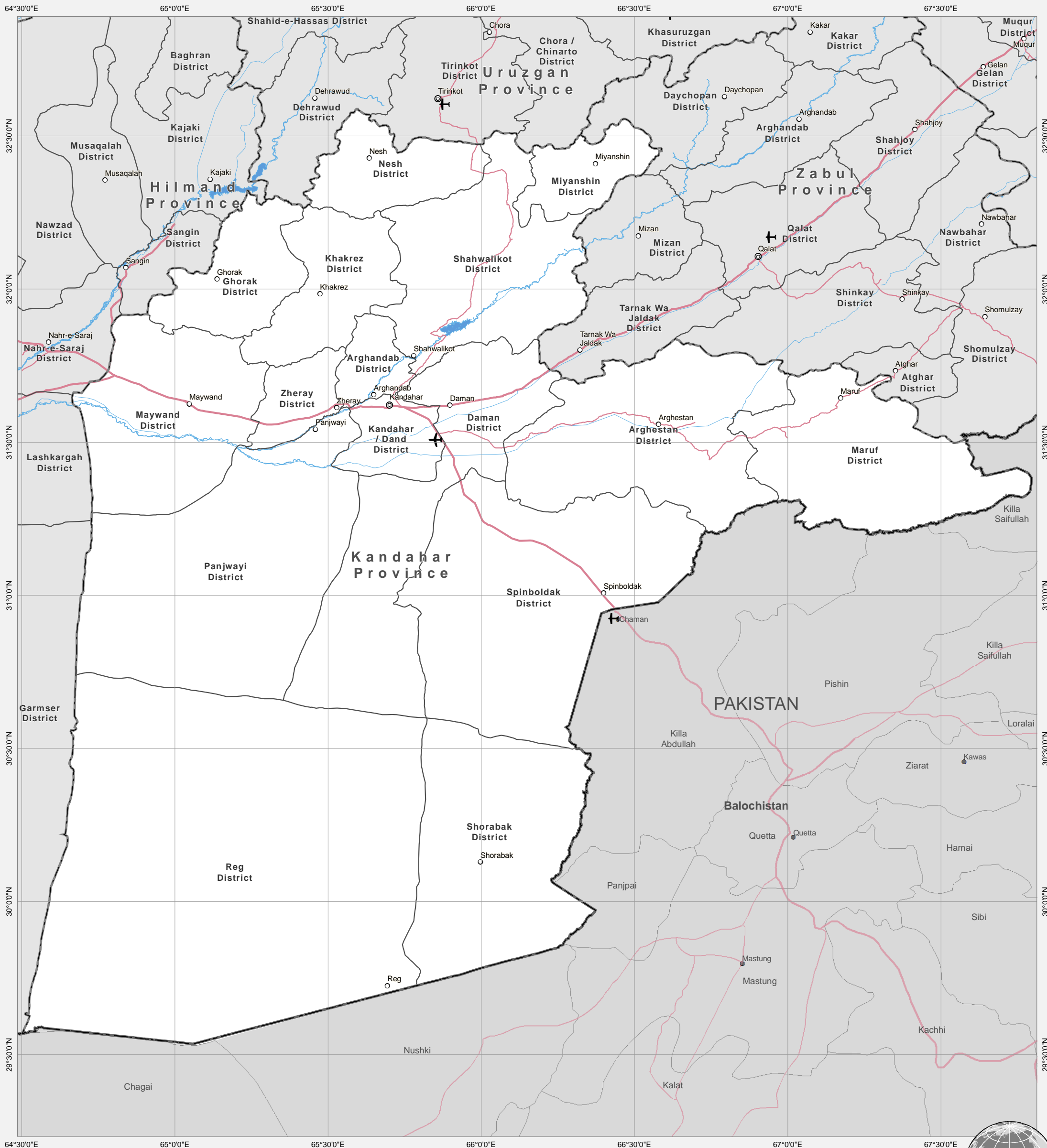
Projection/Datum: Geographic/WGS-84

Disclaimers:  
 The designations employed and the presentation of material on this map do not imply the expression of any opinion whatsoever on the part of the Secretariat of the United Nations concerning the legal status of any country, territory, city or area or of its authorities, or concerning the delimitation of its frontiers or boundaries.

Doc Name:  
 Washer\_District  
 \_reference\_map\_dd\_20140401\_A3\_Landscape

Feedback: [ocha.imu.afg@gmail.com](mailto:ocha.imu.afg@gmail.com)  
 Website: <http://afg.humanitarianresponse.info>





**Legend**

- ⊕ Capital
- ⊙ Provincial Center
- District Center
- ✈ Airport
- ✚ Airfield
- River/Stream
- River/Lake

**Administrative Boundaries**

- International
- Province
- District

**Transportation**

- Primary Road
- Secondary Road

Date Printed: 27 March 2014 01:34 PM

Data Source(s): AGCHO, CSO, AIMS, MISTI  
 Schools - Ministry of Education  
 Health Facilities - Ministry of Health

Projection/Datum: Geographic/WGS-84

0 20 40 60 80 100 Kms

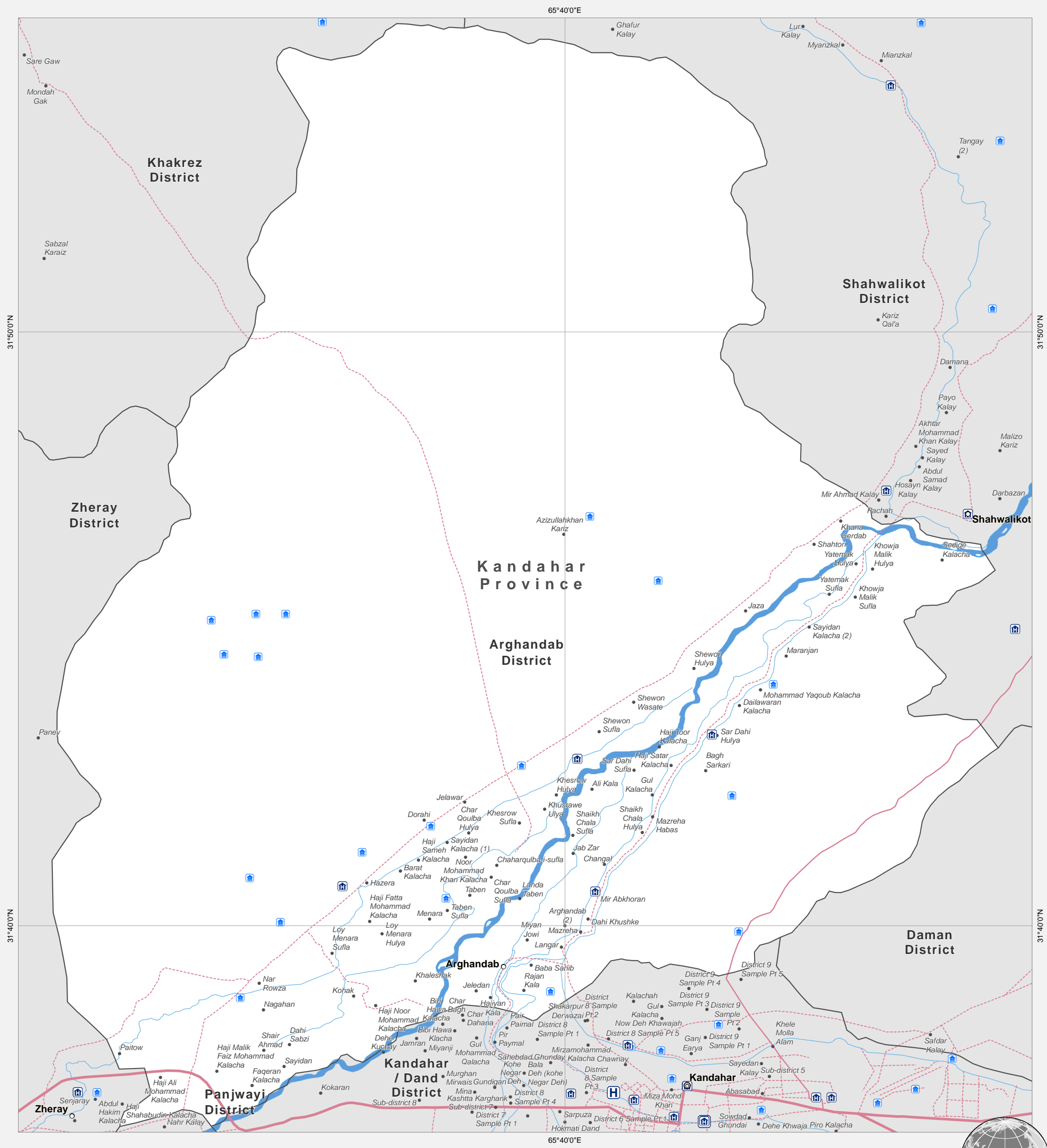
**Disclaimers:**  
 The designations employed and the presentation of material on this map do not imply the expression of any opinion whatsoever on the part of the Secretariat of the United Nations concerning the legal status of any country, territory, city or area or of its authorities, or concerning the delimitation of its frontiers or boundaries.

Doc Name:  
 Kandahar\_Province\_reference\_map\_dd\_20140327\_A3

Feedback: [ocha.imu.afg@gmail.com](mailto:ocha.imu.afg@gmail.com)







**Legend**

- ⊕ Capital
- ⊙ Provincial Center
- District Center
- Village
- ✈ Airport
- ✈ Airfield
- ~ River/Stream
- ~ River/Lake
- Ⓜ Hospital
- Ⓜ Other health facilities
- Ⓜ Schools

**Administrative Boundaries**

- International
- Province
- District

**Transportation**

- Primary Road
- Secondary Road
- Other Road

Date Printed: 01 April 2014 11:10 AM

Data Source(s): AGCHO, CSO, AIMS, MISTI  
 Schools - Ministry of Education  
 Health Facilities - Ministry of Health

Projection/Datum: Geographic/WGS-84

0 5 km

Disclaimers:  
 The designations employed and the presentation of material on this map do not imply the expression of any opinion whatsoever on the part of the Secretariat of the United Nations concerning the legal status of any country, territory, city or area or of its authorities, or concerning the delimitation of its frontiers or boundaries.

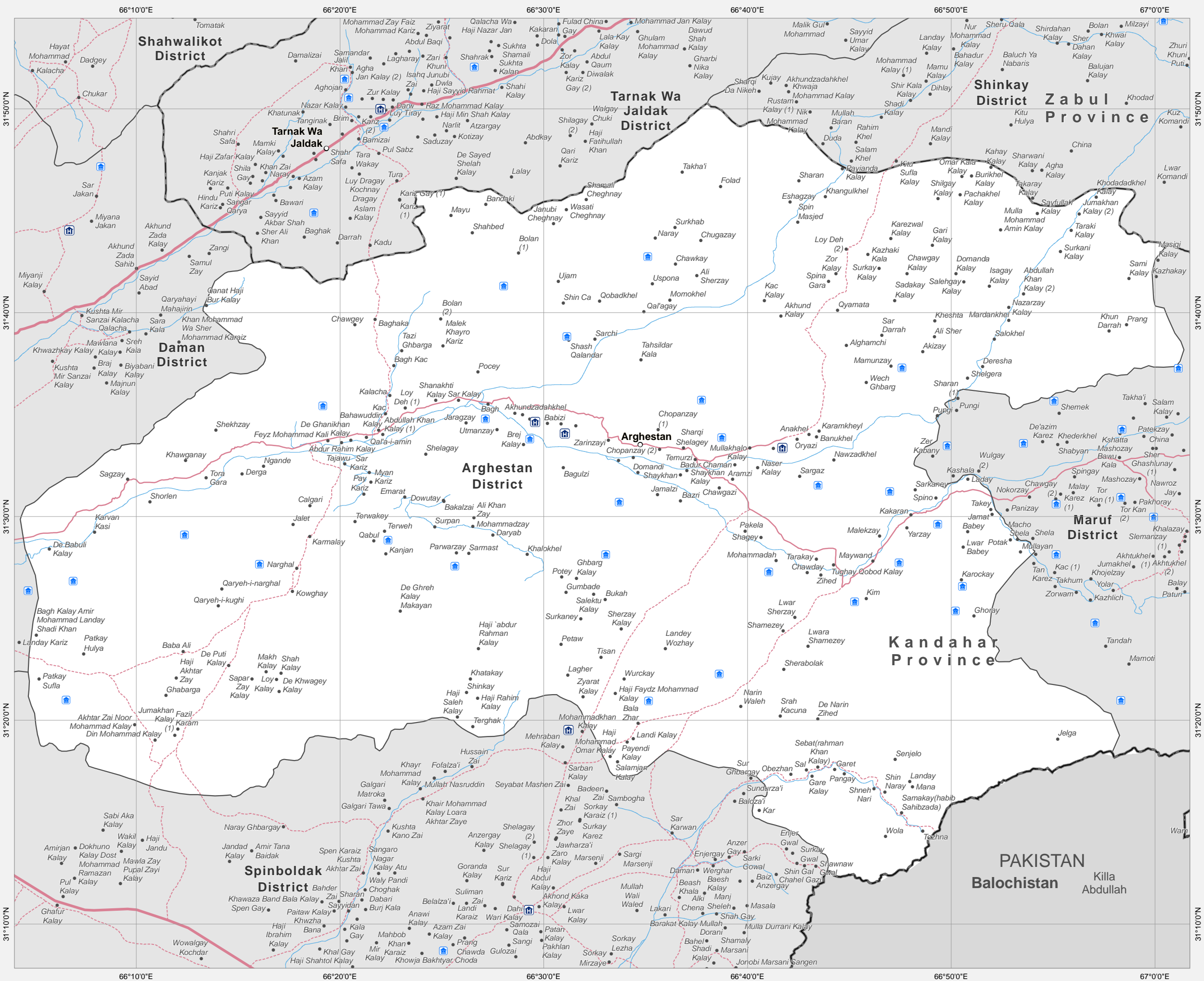
Doc Name:  
 Arghandab\_District\_reference\_map\_dd\_20140401\_A3

Feedback: [ocha.imu.afg@gmail.com](mailto:ocha.imu.afg@gmail.com)  
 Website: <http://afg.humanitarianresponse.info/>



# Kandahar Province: Arghestan District

## Reference Map



### Legend

- Capital
- Provincial Center
- District Center
- Village

### Administrative Boundaries

- International
- Province
- District

### Transportation

- Primary Road
- Secondary Road
- Other Road
- Airport
- Airfield
- River/Stream
- River/Lake
- Hospital
- Other health facilities
- Schools

Date Printed: 01 April 2014 03:56 PM

Data Source(s): AGCHO, CSO, AIMS, MISTI  
 Schools - Ministry of Education  
 Health Facilities - Ministry of Health

Projection/Datum: Geographic/WGS-84

**Disclaimers:**  
 The designations employed and the presentation of material on this map do not imply the expression of any opinion whatsoever on the part of the Secretariat of the United Nations concerning the legal status of any country, territory, city or area or of its authorities, or concerning the delimitation of its frontiers or boundaries.

Doc Name:  
 Arghestan\_District  
 \_reference\_map\_dd\_20140401\_A3\_Landscape

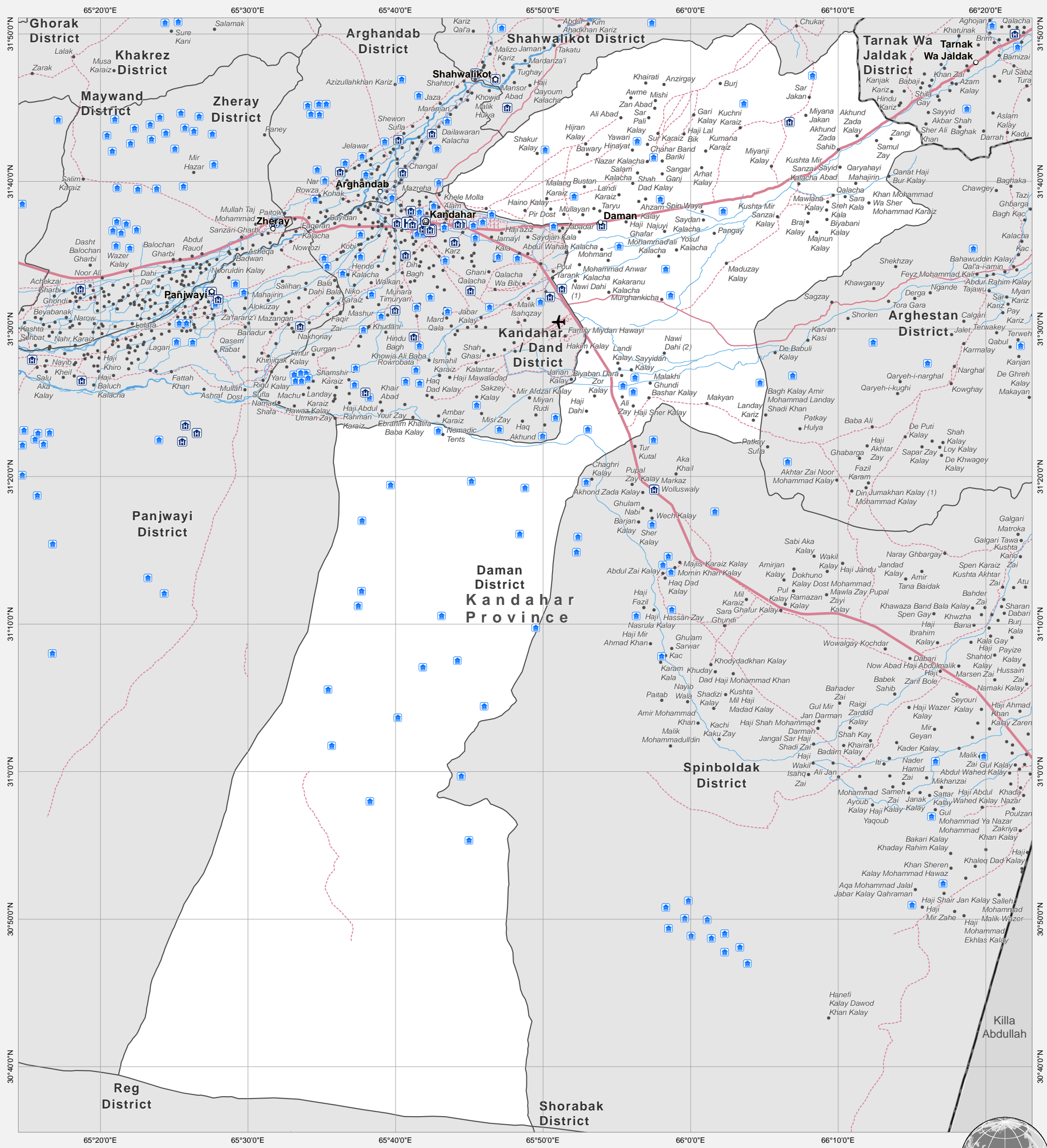
Feedback: [ocha.imu.afg@gmail.com](mailto:ocha.imu.afg@gmail.com)  
 Website: <http://afg.humanitarianresponse.info>





# Kandahar Province: Daman District

## Reference Map



**Legend**

- ⊕ Capital
- ⊙ Provincial Center
- District Center
- Village
- ✈ Airport
- ✈ Airfield
- ~ River/Stream
- ~ River/Lake
- H Hospital
- Other health facilities
- S Schools

**Administrative Boundaries**

- International
- Province
- District

**Transportation**

- Primary Road
- Secondary Road
- Other Road

Date Printed: 01 April 2014 11:10 AM

Data Source(s): AGCHO, CSO, AIMS, MISTI  
 Schools - Ministry of Education  
 Health Facilities - Ministry of Health

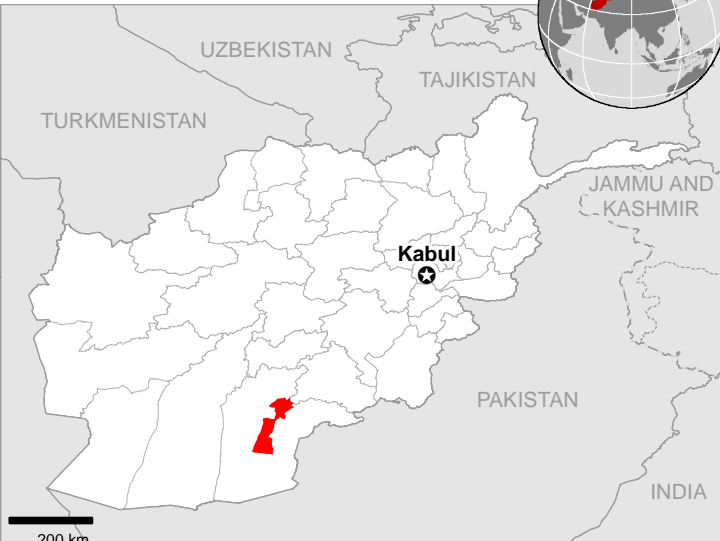
Projection/Datum: Geographic/WGS-84

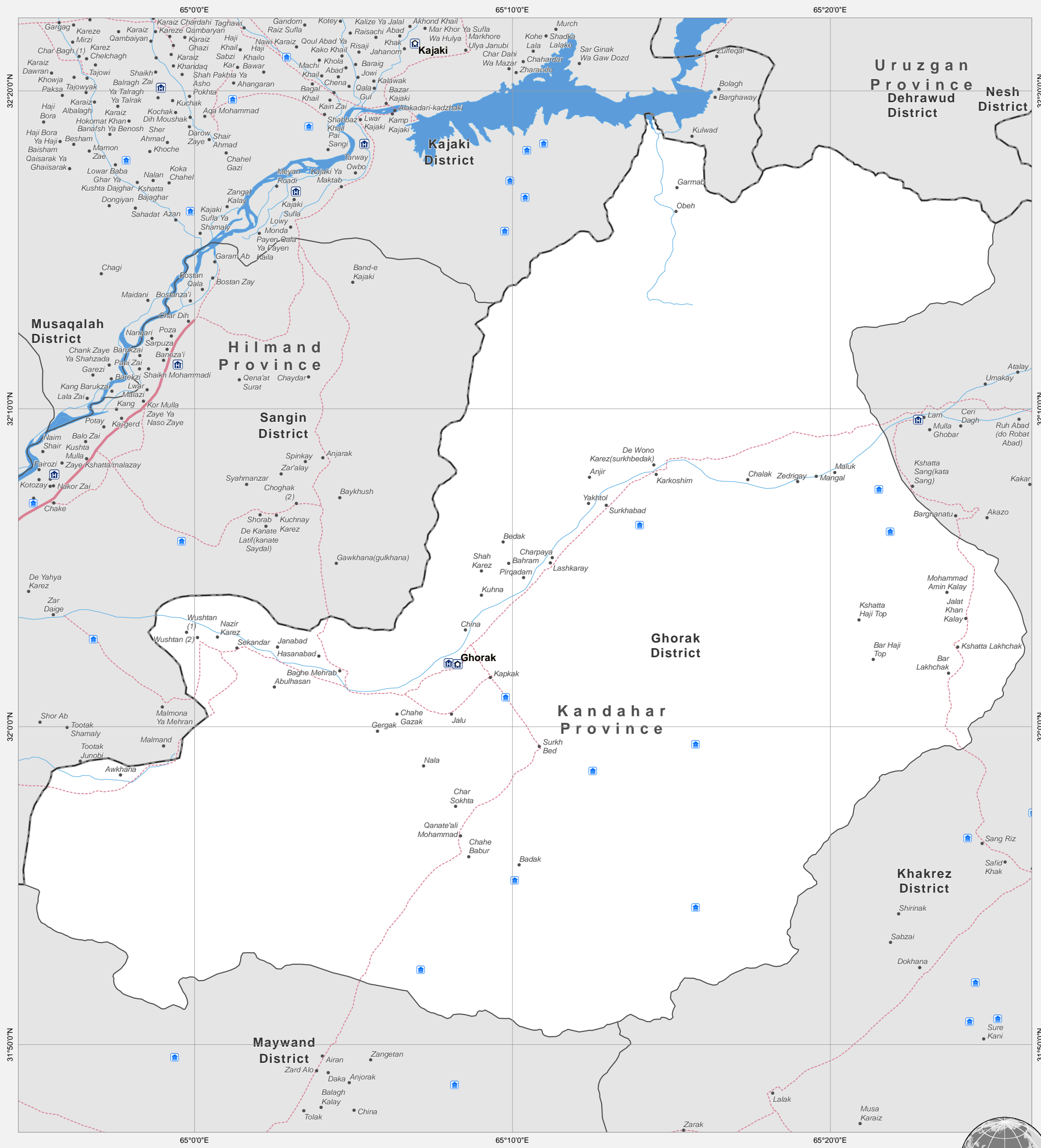
0 5 10 15 20 25 30 35 km

Disclaimers:  
 The designations employed and the presentation of material on this map do not imply the expression of any opinion whatsoever on the part of the Secretariat of the United Nations concerning the legal status of any country, territory, city or area or of its authorities, or concerning the delimitation of its frontiers or boundaries.

Doc Name:  
 Daman\_District\_reference\_map\_dd\_20140401\_A3

Feedback: ocha.imu.afg@gmail.com  
 Website: http://afg.humanitarianresponse.info/





**Legend**

- ⊕ Capital
- ⊙ Provincial Center
- District Center
- Village
- ✈ Airport
- ✈ Airfield
- ~ River/Stream
- ~ River/Lake
- H Hospital
- Other health facilities
- Schools

**Administrative Boundaries**

- International
- Province
- District

**Transportation**

- Primary Road
- Secondary Road
- Other Road

Date Printed: 01 April 2014 11:10 AM

Data Source(s): AGCHO, CSO, AIMS, MISTI  
 Schools - Ministry of Education  
 Health Facilities - Ministry of Health

Projection/Datum: Geographic/WGS-84

0 5 10 15 km

Disclaimers:  
 The designations employed and the presentation of material on this map do not imply the expression of any opinion whatsoever on the part of the Secretariat of the United Nations concerning the legal status of any country, territory, city or area or of its authorities, or concerning the delimitation of its frontiers or boundaries.

Doc Name:  
 Ghorak\_District\_reference\_map\_dd\_20140401\_A3

Feedback: ocha.imu.afg@gmail.com  
 Website: <http://afg.humanitarianresponse.info/>

UZBEKISTAN  
 TURKMENISTAN  
 TAJIKISTAN  
 PAKISTAN  
 INDIA

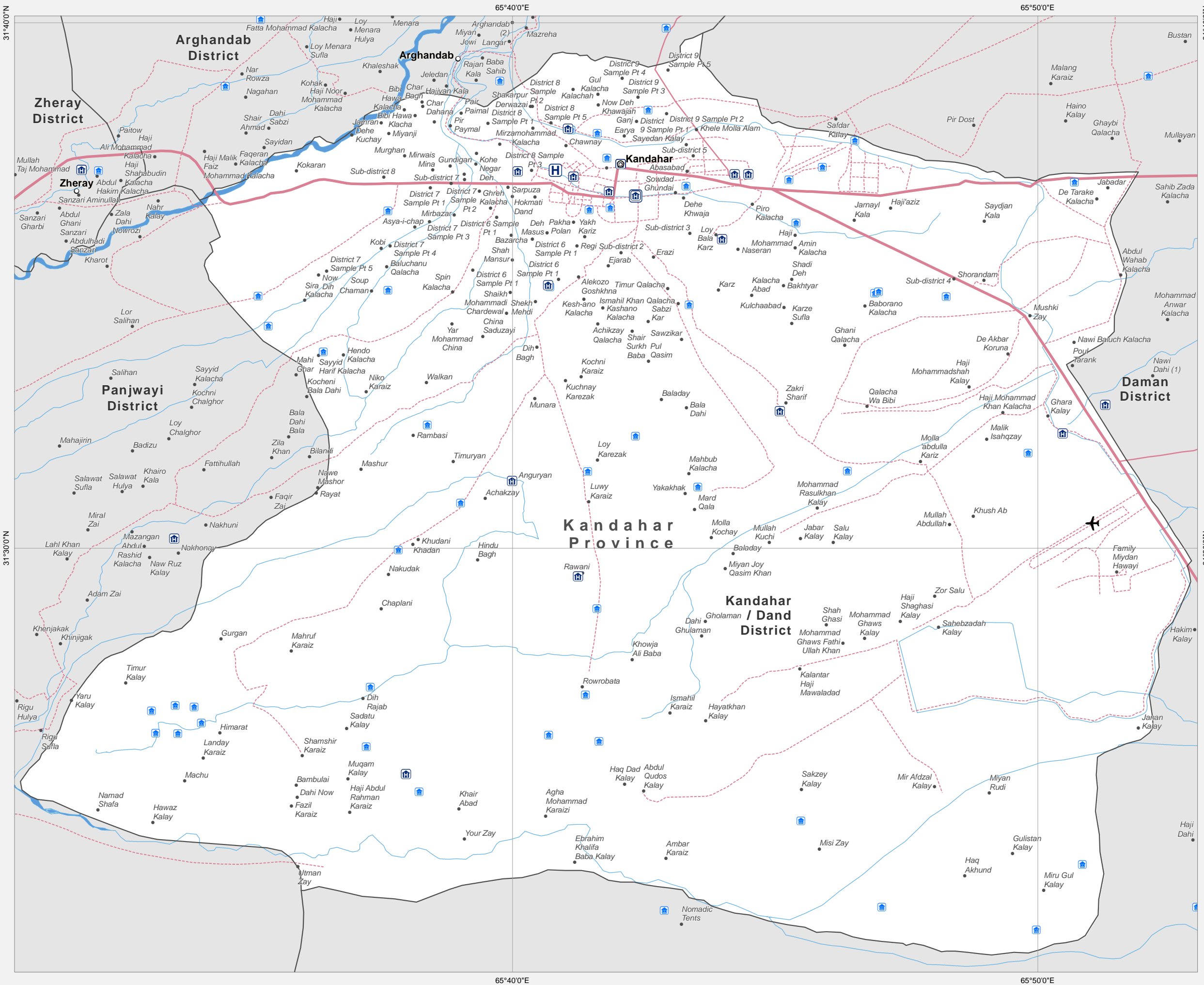
Kabul

200 km



# Kandahar Province: Kandahar / Dand District

## Reference Map



**Legend**

- Capital
- Provincial Center
- District Center
- Village

**Administrative Boundaries**

- International
- Province
- District

**Transportation**

- Primary Road
- Secondary Road
- Other Road
- Airport
- Airfield
- River/Stream
- River/Lake
- Hospital
- Other health facilities
- Schools

Date Printed: 01 April 2014 03:56 PM

Data Source(s): AGCHO, CSO, AIMS, MISTI  
 Schools - Ministry of Education  
 Health Facilities - Ministry of Health

Projection/Datum: Geographic/WGS-84

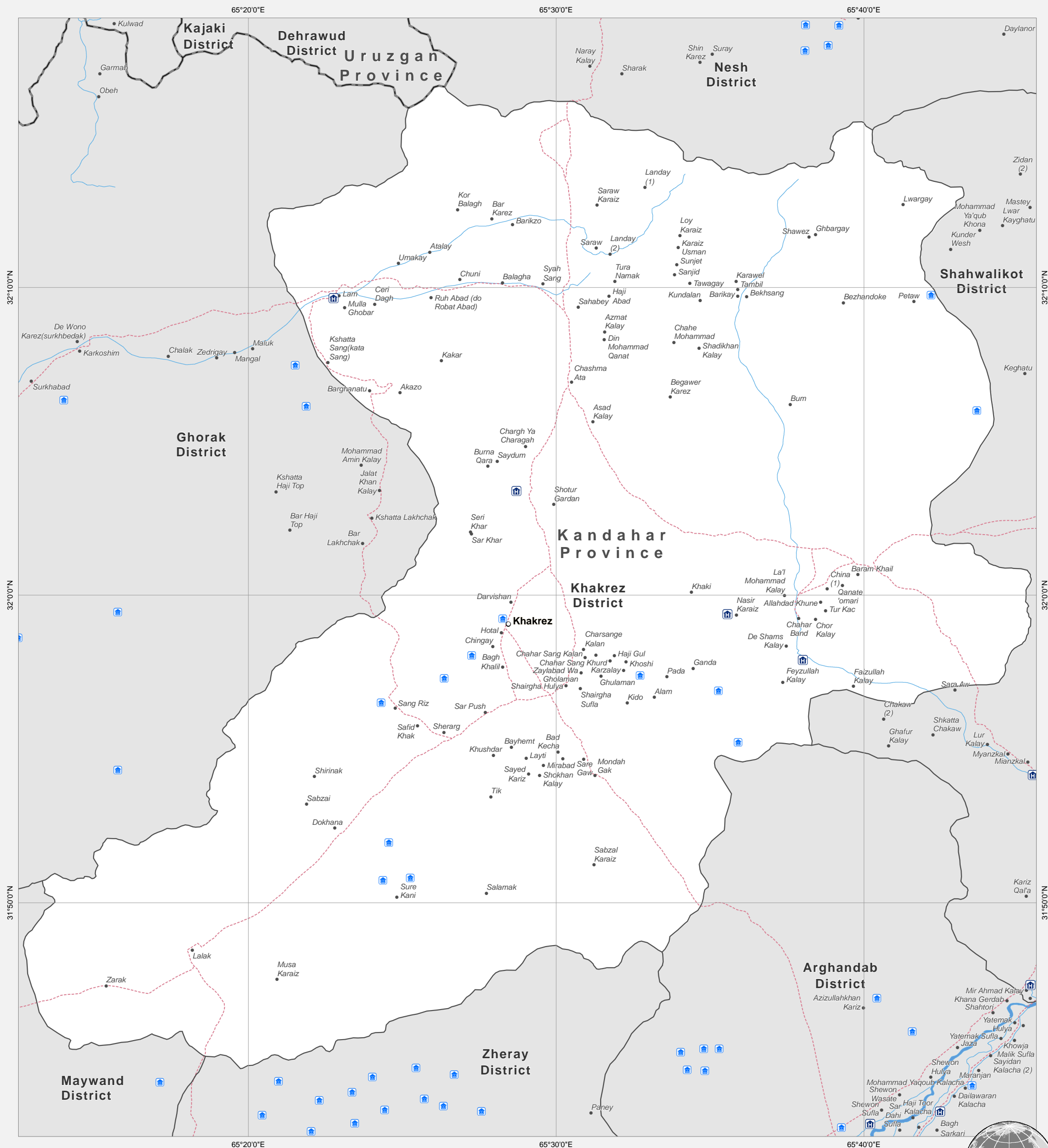


**Disclaimers:**  
 The designations employed and the presentation of material on this map do not imply the expression of any opinion whatsoever on the part of the Secretariat of the United Nations concerning the legal status of any country, territory, city or area or of its authorities, or concerning the delimitation of its frontiers or boundaries.

Doc Name:  
 Kandahar / Dand\_District  
 \_reference\_map\_dd\_20140401\_A3\_Landscape

Feedback: ocha.imu.afg@gmail.com  
 Website: <http://afg.humanitarianresponse.info>





**Legend**

- ⊕ Capital
- ⊙ Provincial Center
- District Center
- Village
- ✈ Airport
- ✈ Airfield
- ~ River/Stream
- ~ River/Lake
- Ⓜ Hospital
- Ⓜ Other health facilities
- Ⓜ Schools

**Administrative Boundaries**

- International
- Province
- District

**Transportation**

- Primary Road
- Secondary Road
- Other Road

Date Printed: 01 April 2014 11:10 AM

Data Source(s): AGCHO, CSO, AIMS, MISTI  
 Schools - Ministry of Education  
 Health Facilities - Ministry of Health

Projection/Datum: Geographic/WGS-84

0 5 10 15 km

Disclaimers:  
 The designations employed and the presentation of material on this map do not imply the expression of any opinion whatsoever on the part of the Secretariat of the United Nations concerning the legal status of any country, territory, city or area or of its authorities, or concerning the delimitation of its frontiers or boundaries.

Doc Name:  
 Khakrez\_District\_reference\_map\_dd\_20140401\_A3

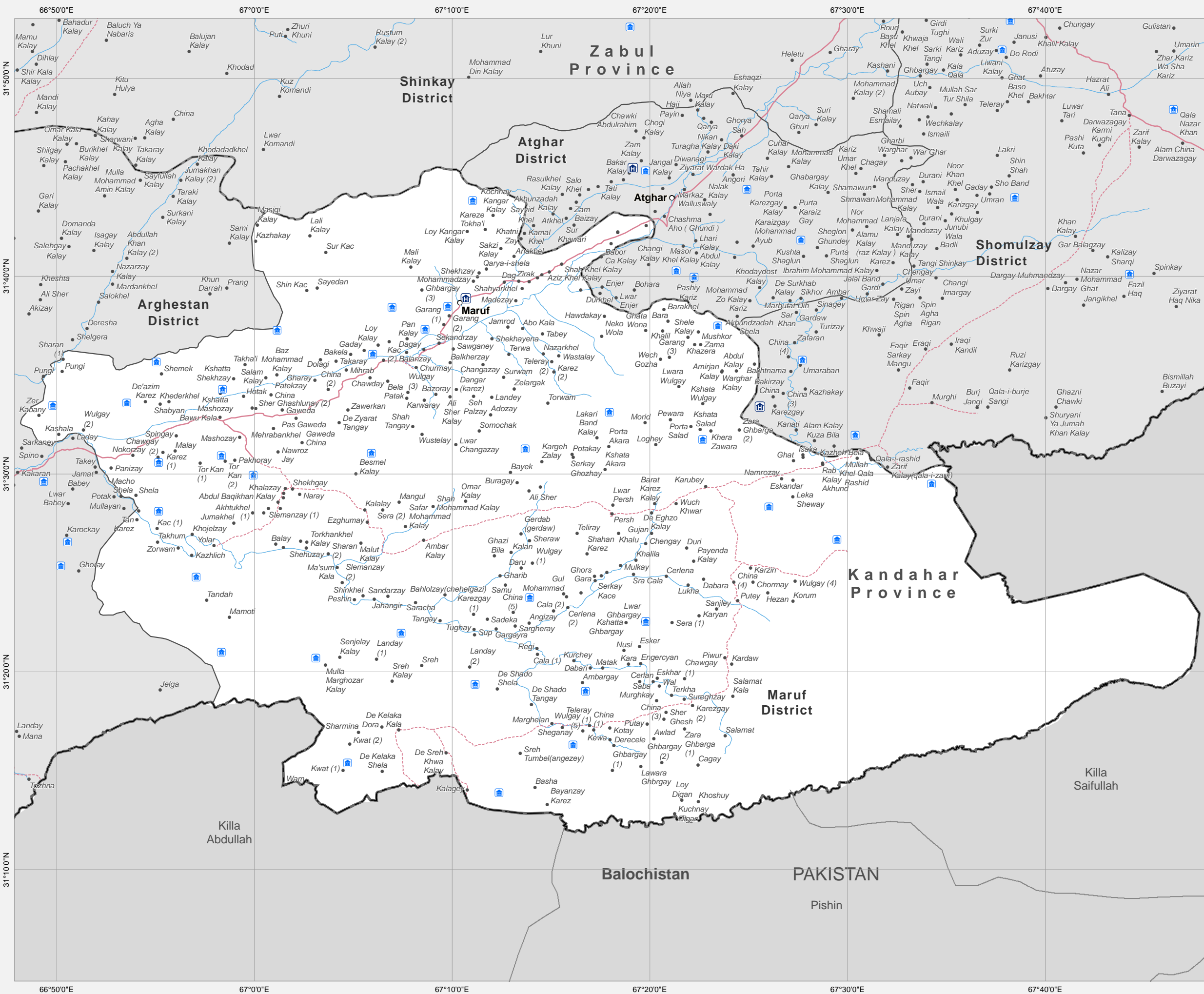
Feedback: [ocha.imu.afg@gmail.com](mailto:ocha.imu.afg@gmail.com)  
 Website: <http://afg.humanitarianresponse.info/>

200 km



# Kandahar Province: Maruf District

## Reference Map



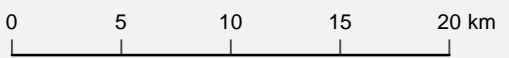
### Legend

- Capital
  - Provincial Center
  - District Center
  - Village
- Administrative Boundaries**
- International
  - Province
  - District
- Transportation**
- Primary Road
  - Secondary Road
  - Other Road
  - Airport
  - Airfield
  - River/Stream
  - River/Lake
  - Hospital
  - Other health facilities
  - Schools

Date Printed: 01 April 2014 03:56 PM

Data Source(s): AGCHO, CSO, AIMS, MISTI  
 Schools - Ministry of Education  
 Health Facilities - Ministry of Health

Projection/Datum: Geographic/WGS-84



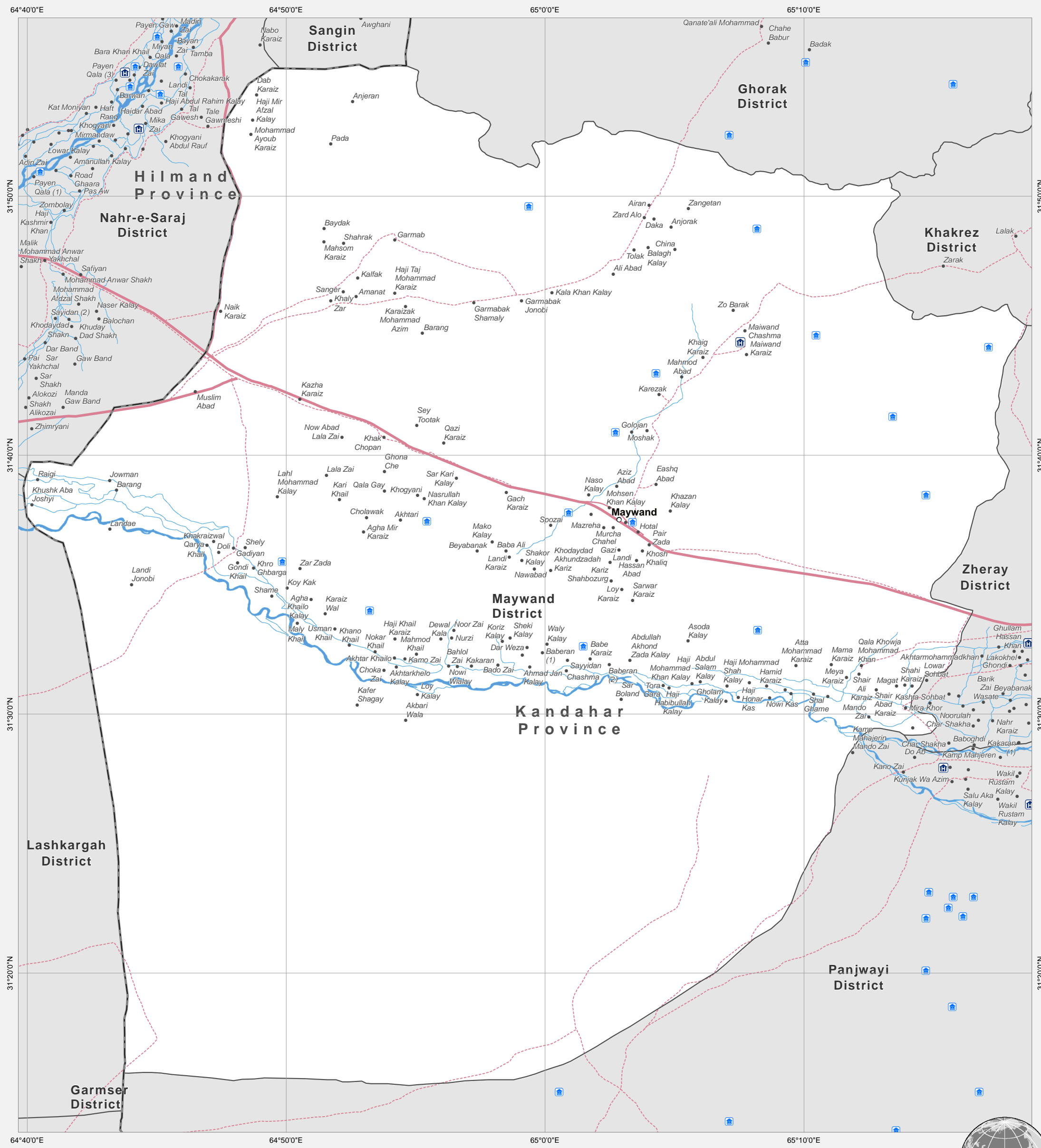
**Disclaimers:**  
 The designations employed and the presentation of material on this map do not imply the expression of any opinion whatsoever on the part of the Secretariat of the United Nations concerning the legal status of any country, territory, city or area or of its authorities, or concerning the delimitation of its frontiers or boundaries.

Doc Name:  
 Maruf\_District  
 \_reference\_map\_dd\_20140401\_A3\_Landscape

Feedback: [ocha.imu.afg@gmail.com](mailto:ocha.imu.afg@gmail.com)  
 Website: <http://afg.humanitarianresponse.info>



# Kandahar Province: Maywand District Reference Map



**Legend**

- ⊕ Capital
- ⊙ Provincial Center
- District Center
- Village
- ✈ Airport
- ✈ Airfield
- ~ River/Stream
- ~ River/Lake
- H Hospital
- Other health facilities
- Schools

**Administrative Boundaries**

- International
- Province
- District

**Transportation**

- Primary Road
- Secondary Road
- Other Road

Date Printed: 01 April 2014 11:10 AM

Data Source(s): AGCHO, CSO, AIMS, MISTI  
 Schools - Ministry of Education  
 Health Facilities - Ministry of Health

Projection/Datum: Geographic/WGS-84

0 5 10 15 20 km

Disclaimers:  
 The designations employed and the presentation of material on this map do not imply the expression of any opinion whatsoever on the part of the Secretariat of the United Nations concerning the legal status of any country, territory, city or area or of its authorities, or concerning the delimitation of its frontiers or boundaries.

Doc Name:  
 Maywand\_District\_reference\_map\_dd\_20140401\_A3

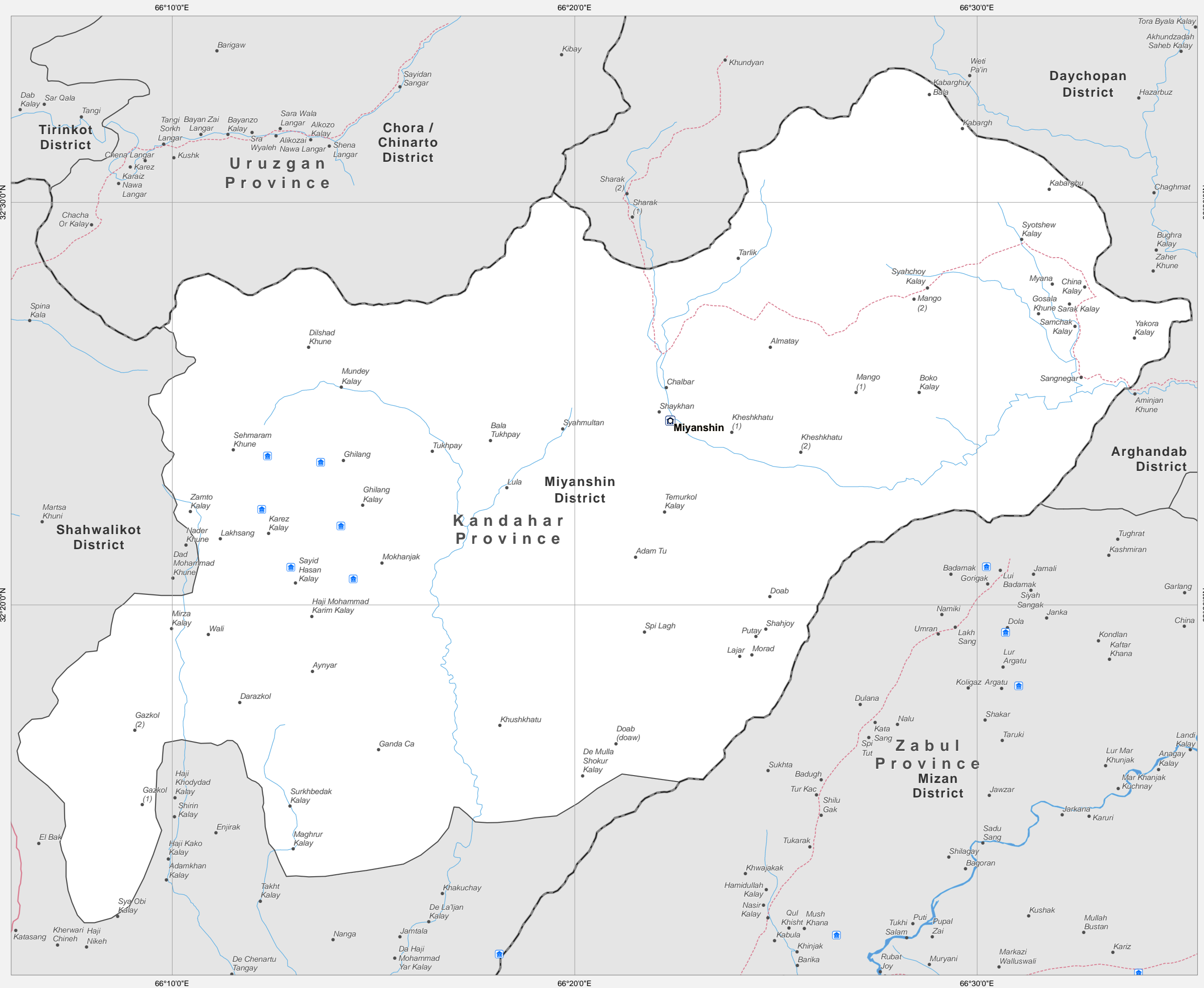
Feedback: [ocha.imu.afg@gmail.com](mailto:ocha.imu.afg@gmail.com)  
 Website: <http://afg.humanitarianresponse.info/>





# Kandahar Province: Miyanshin District

## Reference Map




### Legend

- Capital
  - Provincial Center
  - District Center
  - Village
- Administrative Boundaries**
- ▬ International
  - ▬ Province
  - ▬ District
- Transportation**
- ▬ Primary Road
  - ▬ Secondary Road
  - ▬ Other Road
  - ✈ Airport
  - ✈ Airfield
  - ▬ River/Stream
  - ▬ River/Lake
  - H Hospital
  - Other health facilities
  - S Schools

Date Printed: 01 April 2014 03:56 PM

Data Source(s): AGCHO, CSO, AIMS, MISTI  
 Schools - Ministry of Education  
 Health Facilities - Ministry of Health

Projection/Datum: Geographic/WGS-84



**Disclaimers:**  
 The designations employed and the presentation of material on this map do not imply the expression of any opinion whatsoever on the part of the Secretariat of the United Nations concerning the legal status of any country, territory, city or area or of its authorities, or concerning the delimitation of its frontiers or boundaries.

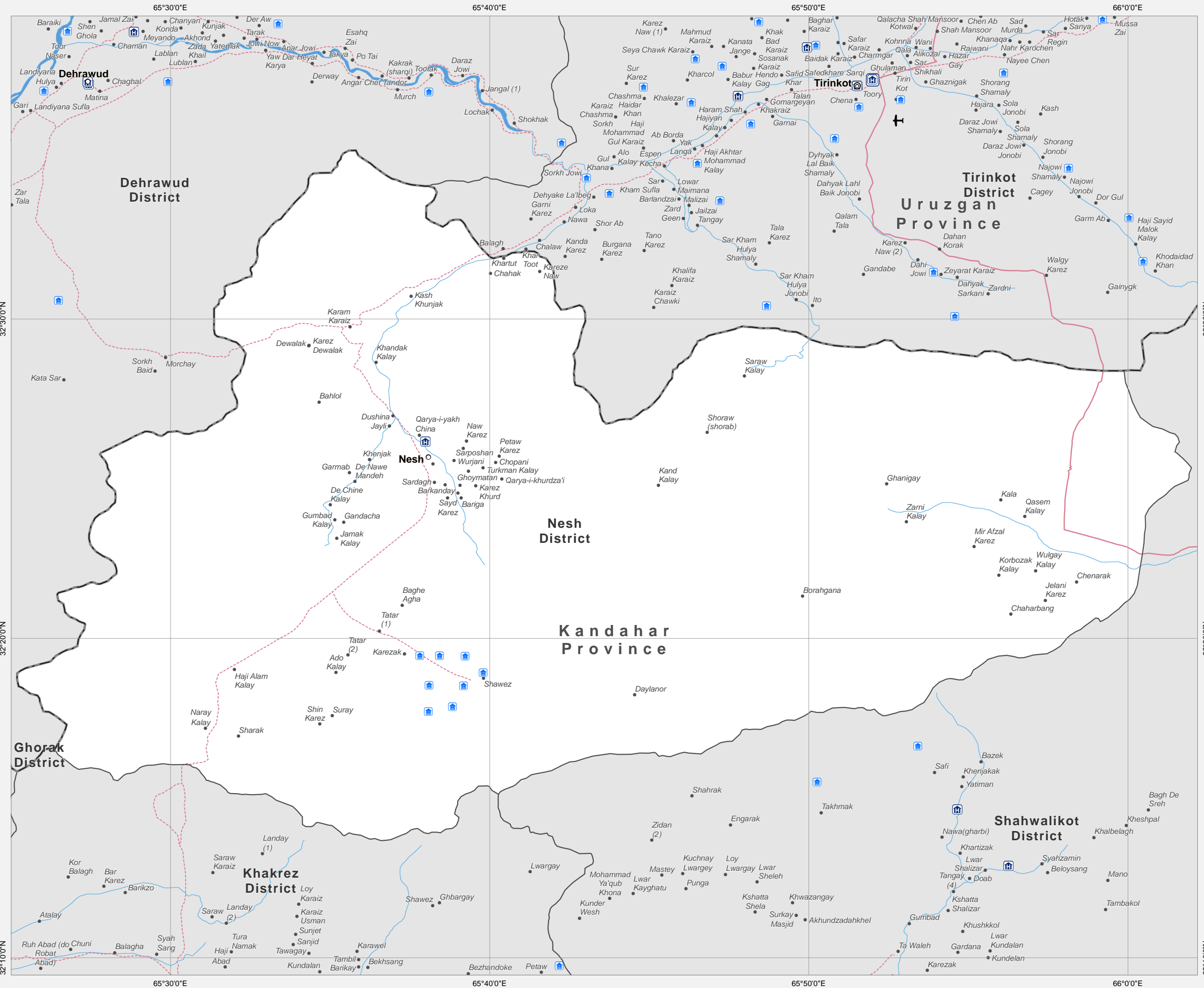
Doc Name:  
 Miyanshin\_District  
 \_reference\_map\_dd\_20140401\_A3\_Landscape

Feedback: [ocha.imu.afg@gmail.com](mailto:ocha.imu.afg@gmail.com)  
 Website: <http://afg.humanitarianresponse.info>



# Kandahar Province: Nesh District

## Reference Map



**Legend**

- Capital
- Provincial Center
- District Center
- Village

**Administrative Boundaries**

- International
- Province
- District


**Transportation**

- Primary Road
- Secondary Road
- Other Road
- Airport
- Airfield
- River/Stream
- River/Lake
- Hospital
- Other health facilities
- Schools

Date Printed: 01 April 2014 03:56 PM

Data Source(s): AGCHO, CSO, AIMS, MISTI  
 Schools - Ministry of Education  
 Health Facilities - Ministry of Health

Projection/Datum: Geographic/WGS-84



**Disclaimers:**  
 The designations employed and the presentation of material on this map do not imply the expression of any opinion whatsoever on the part of the Secretariat of the United Nations concerning the legal status of any country, territory, city or area or of its authorities, or concerning the delimitation of its frontiers or boundaries.

Doc Name:  
 Nesh\_District  
 \_reference\_map\_dd\_20140401\_A3\_Landscape

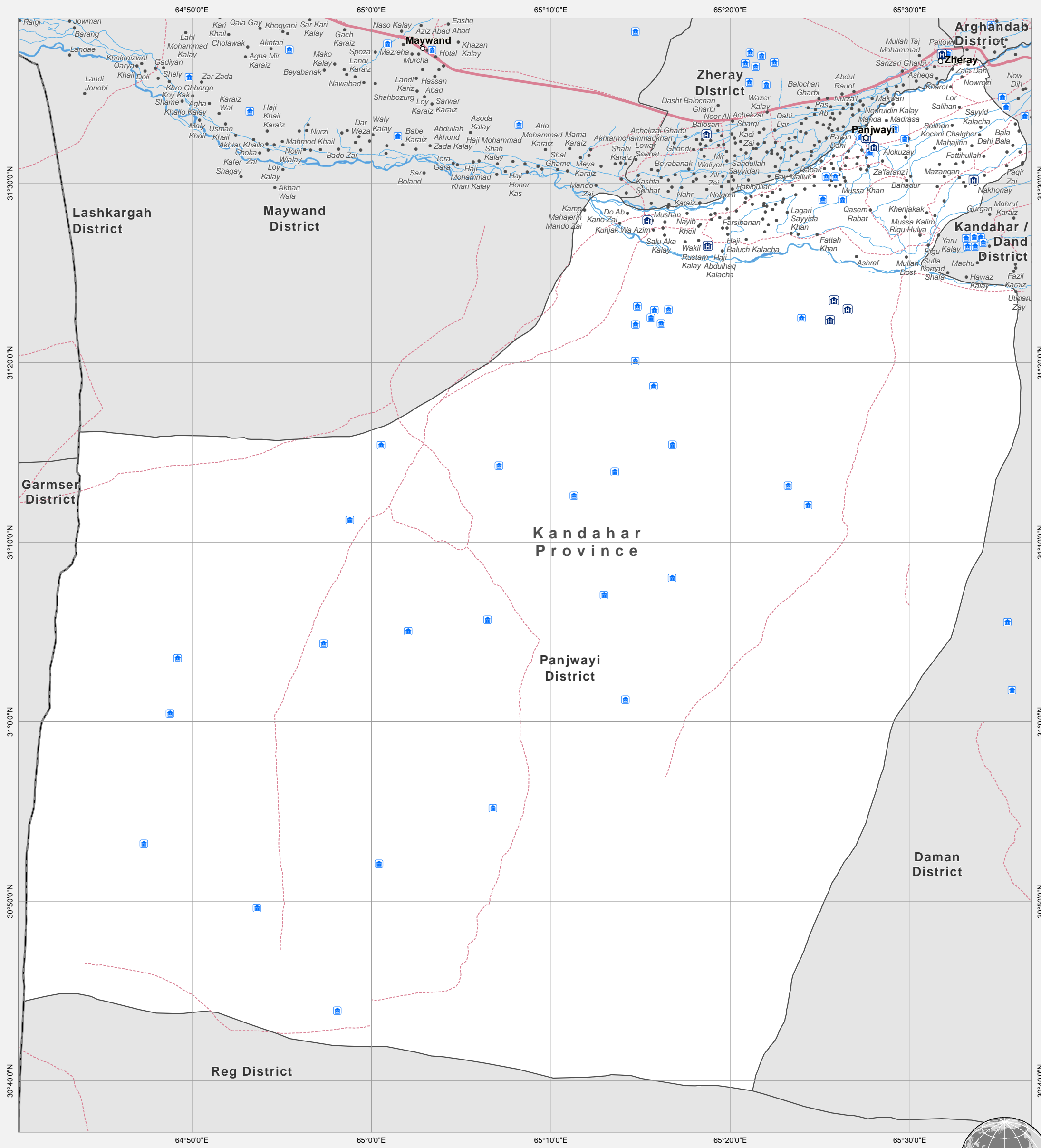
Feedback: [ocha.imu.afg@gmail.com](mailto:ocha.imu.afg@gmail.com)  
 Website: <http://afg.humanitarianresponse.info>





# Kandahar Province: Panjwayi District

## Reference Map



**Legend**

- ⊕ Capital
- ⊙ Provincial Center
- District Center
- Village
- ✈ Airport
- ✈ Airfield
- ~ River/Stream
- ~ River/Lake
- H Hospital
- Other health facilities
- Schools

**Administrative Boundaries**

- International
- Province
- District

**Transportation**

- Primary Road
- Secondary Road
- Other Road

Date Printed: 01 April 2014 11:10 AM

Data Source(s): AGCHO, CSO, AIMS, MISTI  
 Schools - Ministry of Education  
 Health Facilities - Ministry of Health

Projection/Datum: Geographic/WGS-84

0 5 10 15 20 25 30 km

Disclaimers:  
 The designations employed and the presentation of material on this map do not imply the expression of any opinion whatsoever on the part of the Secretariat of the United Nations concerning the legal status of any country, territory, city or area or of its authorities, or concerning the delimitation of its frontiers or boundaries.

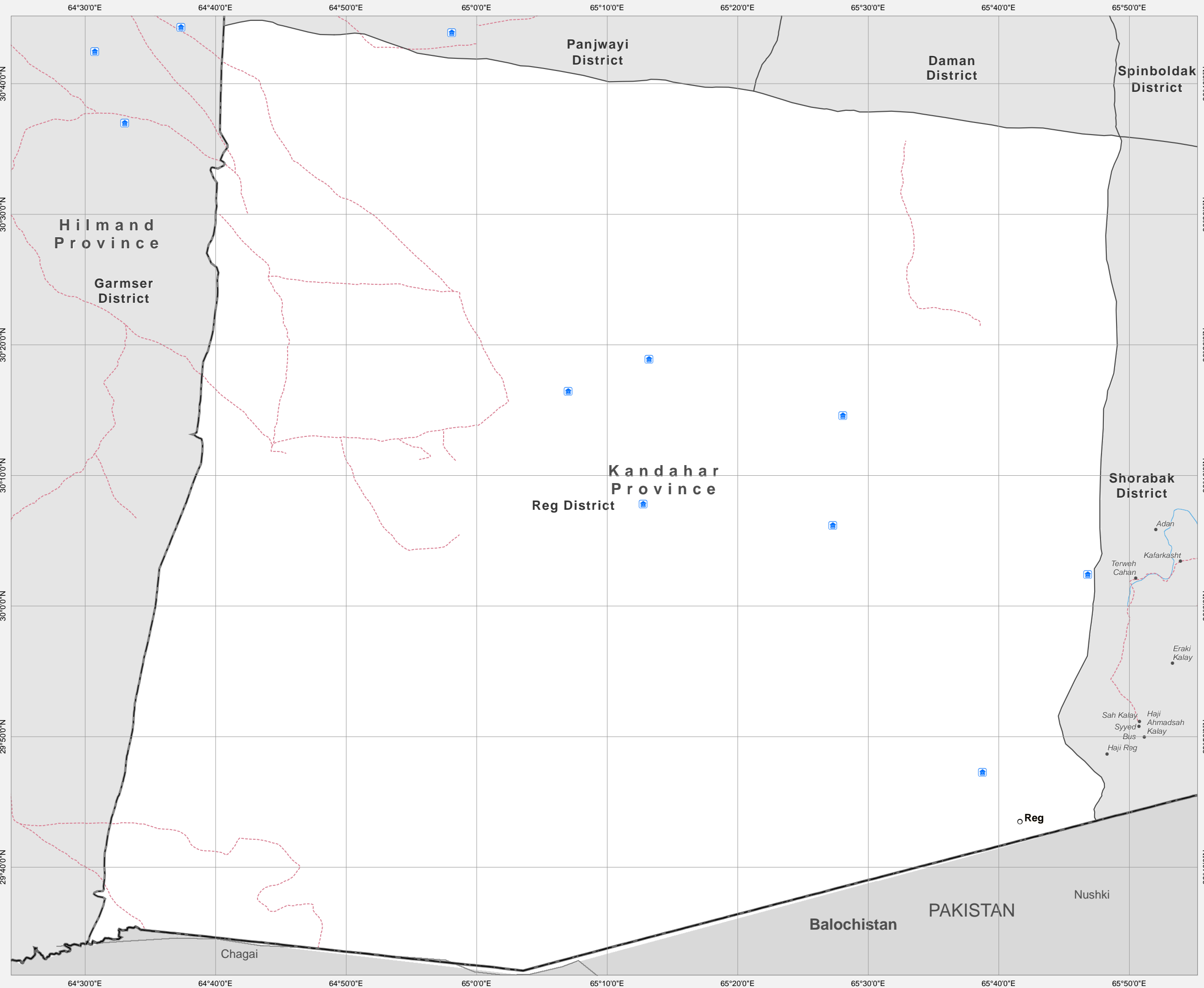
Doc Name:  
 Panjwayi\_District\_reference\_map\_dd\_20140401\_A3

Feedback: [ocha.imu.afg@gmail.com](mailto:ocha.imu.afg@gmail.com)  
 Website: <http://afg.humanitarianresponse.info/>



# Kandahar Province: Reg District

## Reference Map



**Legend**

- Capital
- Provincial Center
- District Center
- Village

**Administrative Boundaries**

- International
- Province
- District

**Transportation**

- Primary Road
- Secondary Road
- Other Road
- Airport
- Airfield
- River/Stream
- River/Lake
- Hospital
- Other health facilities
- Schools

Date Printed: 01 April 2014 03:56 PM

Data Source(s): AGCHO, CSO, AIMS, MISTI  
 Schools - Ministry of Education  
 Health Facilities - Ministry of Health

Projection/Datum: Geographic/WGS-84

Disclaimers:  
 The designations employed and the presentation of material on this map do not imply the expression of any opinion whatsoever on the part of the Secretariat of the United Nations concerning the legal status of any country, territory, city or area or of its authorities, or concerning the delimitation of its frontiers or boundaries.

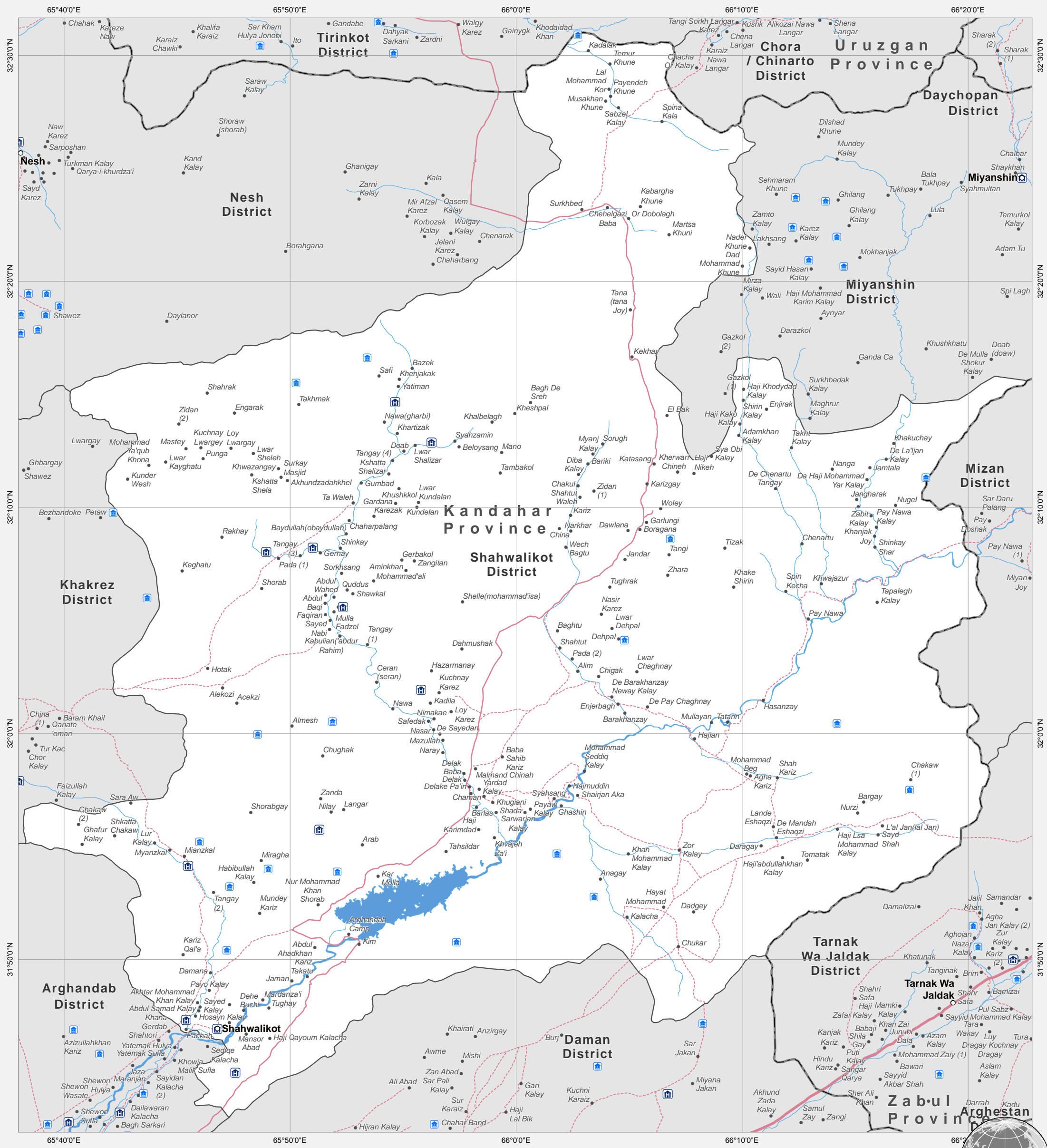
Doc Name:  
 Reg\_District  
 \_reference\_map\_dd\_20140401\_A3\_Landscape

Feedback: [ocha.imu.afg@gmail.com](mailto:ocha.imu.afg@gmail.com)  
 Website: <http://afg.humanitarianresponse.info>





# Kandahar Province: Shahwalikot District Reference Map



**Legend**

- ⊕ Capital
- ⊙ Provincial Center
- District Center
- Village
- ✈ Airport
- ✈ Airfield
- ~ River/Stream
- ~ River/Lake
- H Hospital
- Other health facilities
- S Schools

**Administrative Boundaries**

- International
- Province
- District

**Transportation**

- Primary Road
- Secondary Road
- Other Road

Date Printed: 01 April 2014 11:10 AM

Data Source(s): AGCHO, CSO, AIMS, MISTI  
 Schools - Ministry of Education  
 Health Facilities - Ministry of Health

Projection/Datum: Geographic/WGS-84

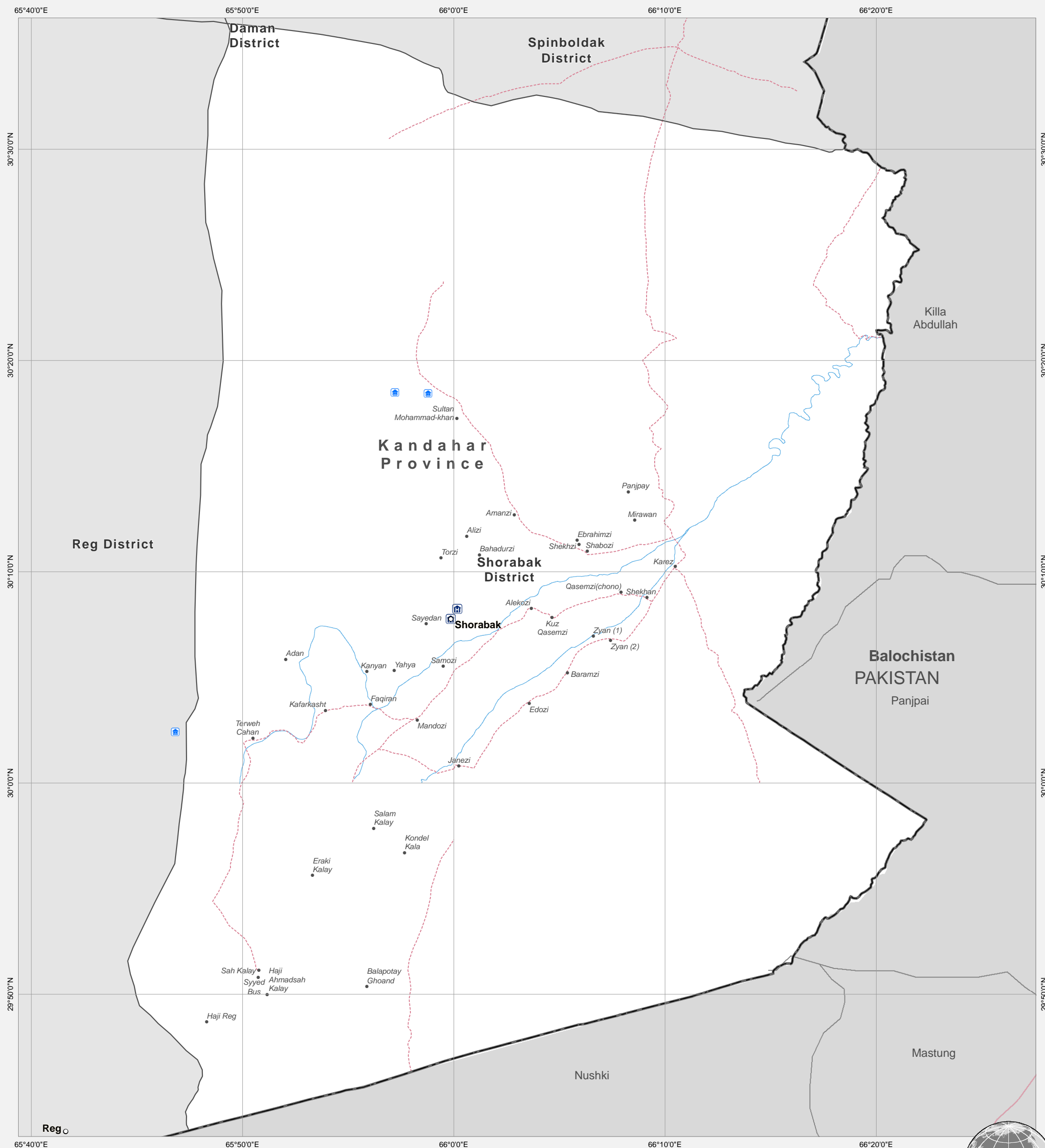
0 5 10 15 20 25 km

Disclaimers:  
 The designations employed and the presentation of material on this map do not imply the expression of any opinion whatsoever on the part of the Secretariat of the United Nations concerning the legal status of any country, territory, city or area or of its authorities, or concerning the delimitation of its frontiers or boundaries.

Doc Name:  
 Shahwalikot\_District\_reference\_map\_dd\_20140401\_A3

Feedback: ocha.imu.afg@gmail.com  
 Website: http://afg.humanitarianresponse.info/





**Legend**

- ⊙ Capital
- ⊙ Provincial Center
- District Center
- Village
- ✈ Airport
- ✈ Airfield
- ~ River/Stream
- ~ River/Lake
- H Hospital
- Other health facilities
- Schools

**Administrative Boundaries**

- International
- Province
- District

**Transportation**

- Primary Road
- Secondary Road
- Other Road

Date Printed: 01 April 2014 11:10 AM

Data Source(s): AGCHO, CSO, AIMS, MISTI  
 Schools - Ministry of Education  
 Health Facilities - Ministry of Health

Projection/Datum: Geographic/WGS-84

0 5 10 15 20 25 km

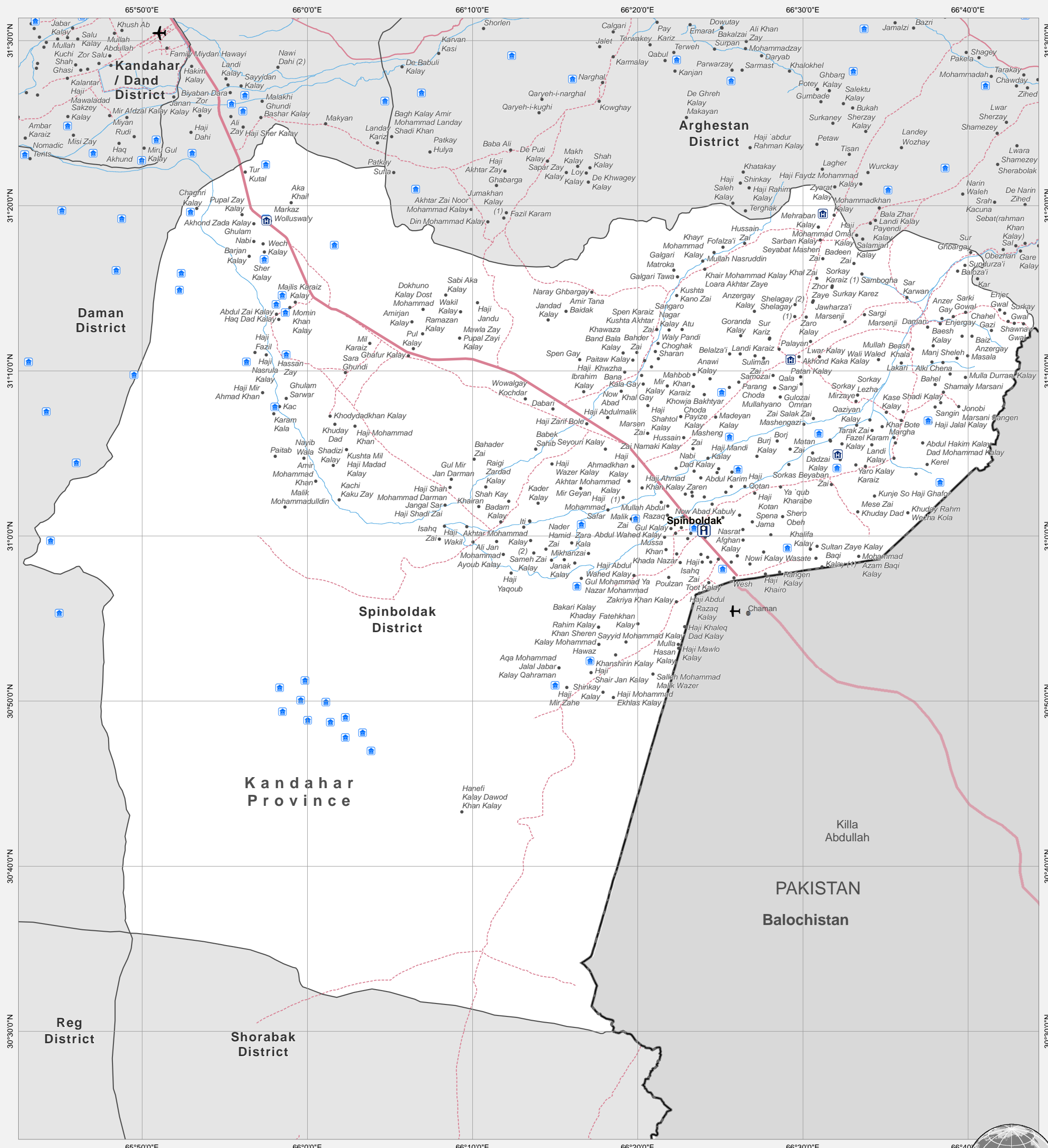
Disclaimers:  
 The designations employed and the presentation of material on this map do not imply the expression of any opinion whatsoever on the part of the Secretariat of the United Nations concerning the legal status of any country, territory, city or area or of its authorities, or concerning the delimitation of its frontiers or boundaries.

Doc Name:  
 Shorabak\_District\_reference\_map\_dd\_20140401\_A3

Feedback: [ocha.imu.afg@gmail.com](mailto:ocha.imu.afg@gmail.com)  
 Website: <http://afg.humanitarianresponse.info/>







**Legend**

- ⊕ Capital
- ⊙ Provincial Center
- District Center
- Village
- ✈ Airport
- ✈ Airfield
- ~ River/Stream
- ~ River/Lake
- Ⓜ Hospital
- Ⓜ Other health facilities
- Ⓜ Schools

**Administrative Boundaries**

- International
- Province
- District

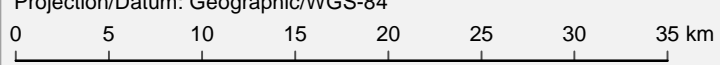
**Transportation**

- Primary Road
- Secondary Road
- Other Road

Date Printed: 01 April 2014 11:10 AM

Data Source(s): AGCHO, CSO, AIMS, MISTI  
 Schools - Ministry of Education  
 Health Facilities - Ministry of Health

Projection/Datum: Geographic/WGS-84

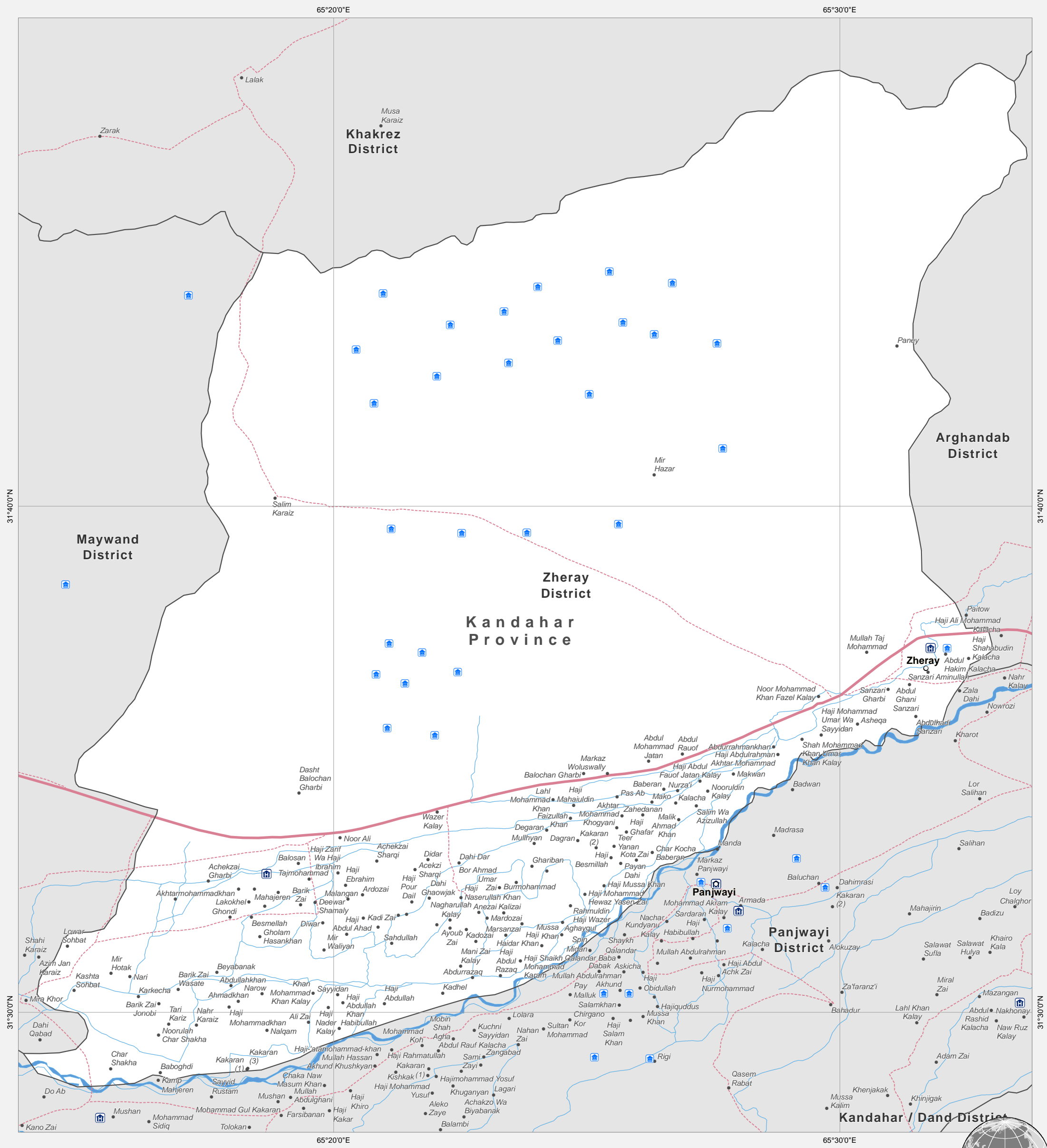


Disclaimers:  
 The designations employed and the presentation of material on this map do not imply the expression of any opinion whatsoever on the part of the Secretariat of the United Nations concerning the legal status of any country, territory, city or area or of its authorities, or concerning the delimitation of its frontiers or boundaries.

Doc Name:  
 Spinboldak\_District\_reference\_map\_dd\_20140401\_A3

Feedback: [ocha.imu.afg@gmail.com](mailto:ocha.imu.afg@gmail.com)  
 Website: <http://afg.humanitarianresponse.info/>





**Legend**

- ⊕ Capital
- ⊙ Provincial Center
- District Center
- Village
- ✈ Airport
- ✈ Airfield
- ~ River/Stream
- ~ River/Lake
- H Hospital
- Other health facilities
- Schools

**Administrative Boundaries**

- International
- Province
- District

**Transportation**

- Primary Road
- Secondary Road
- Other Road

Date Printed: 01 April 2014 11:10 AM

Data Source(s): AGCHO, CSO, AIMS, MISTI  
 Schools - Ministry of Education  
 Health Facilities - Ministry of Health

Projection/Datum: Geographic/WGS-84

0 5 10 km

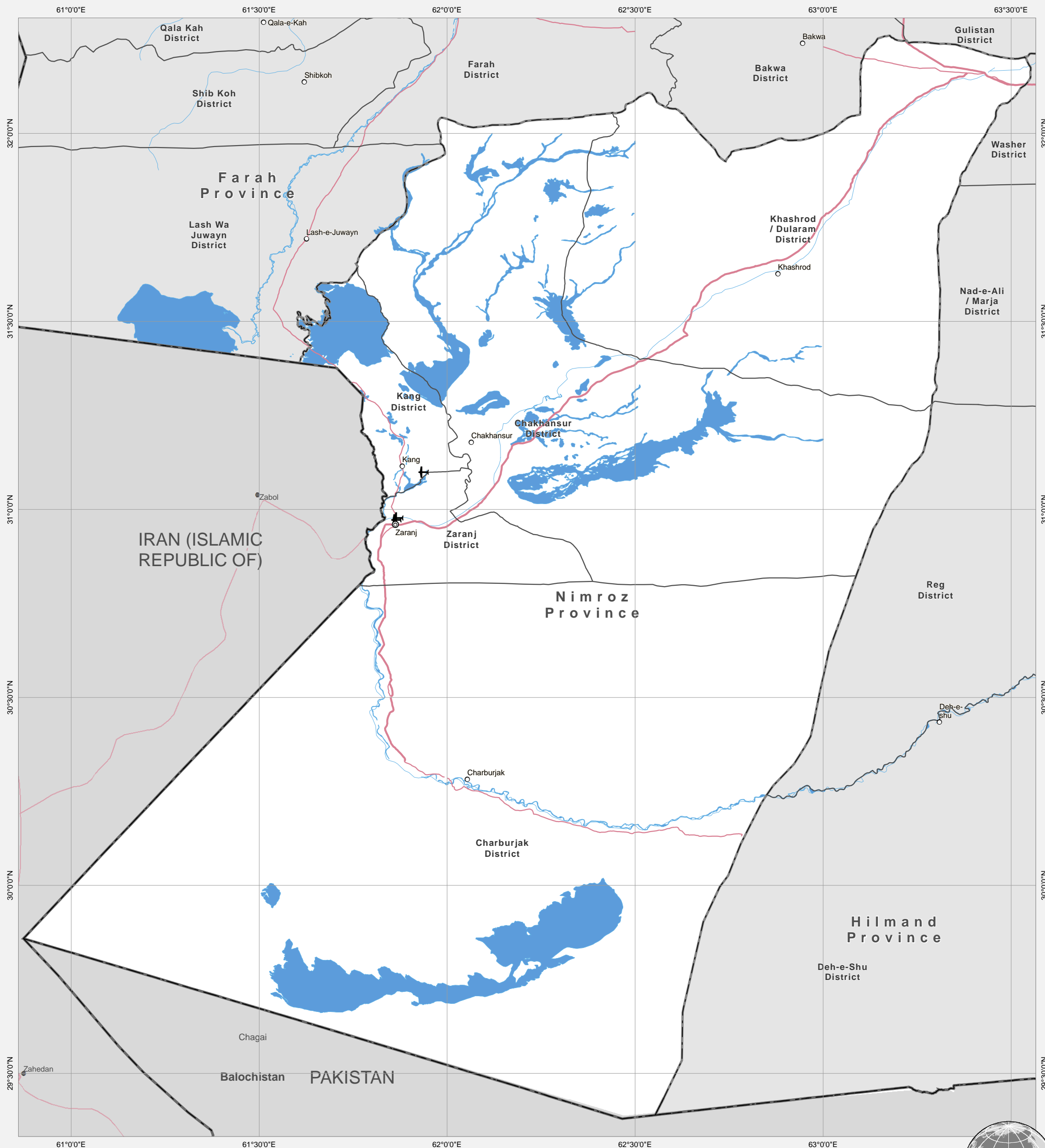
Disclaimers:  
 The designations employed and the presentation of material on this map do not imply the expression of any opinion whatsoever on the part of the Secretariat of the United Nations concerning the legal status of any country, territory, city or area or of its authorities, or concerning the delimitation of its frontiers or boundaries.

Doc Name:  
 Zheray\_District\_reference\_map\_dd\_20140401\_A3

Feedback: ocha.imu.afg@gmail.com  
 Website: <http://afg.humanitarianresponse.info/>







**Legend**

- ⊕ Capital
- ⊙ Provincial Center
- District Center
- ✈ Airport
- ✈ Airfield
- ~ River/Stream
- ~ River/Lake

**Administrative Boundaries**

- International
- Province
- District

**Transportation**

- Primary Road
- Secondary Road

Date Printed: 27 March 2014 01:34 PM

Data Source(s): AGCHO, CSO, AIMS, MISTI  
 Schools - Ministry of Education  
 Health Facilities - Ministry of Health

Projection/Datum: Geographic/WGS-84

0 20 40 60 80 Kms

Disclaimers:  
 The designations employed and the presentation of material on this map do not imply the expression of any opinion whatsoever on the part of the Secretariat of the United Nations concerning the legal status of any country, territory, city or area or of its authorities, or concerning the delimitation of its frontiers or boundaries.

Doc Name:  
 Nimroz\_Province\_reference\_map\_dd\_20140327\_A3

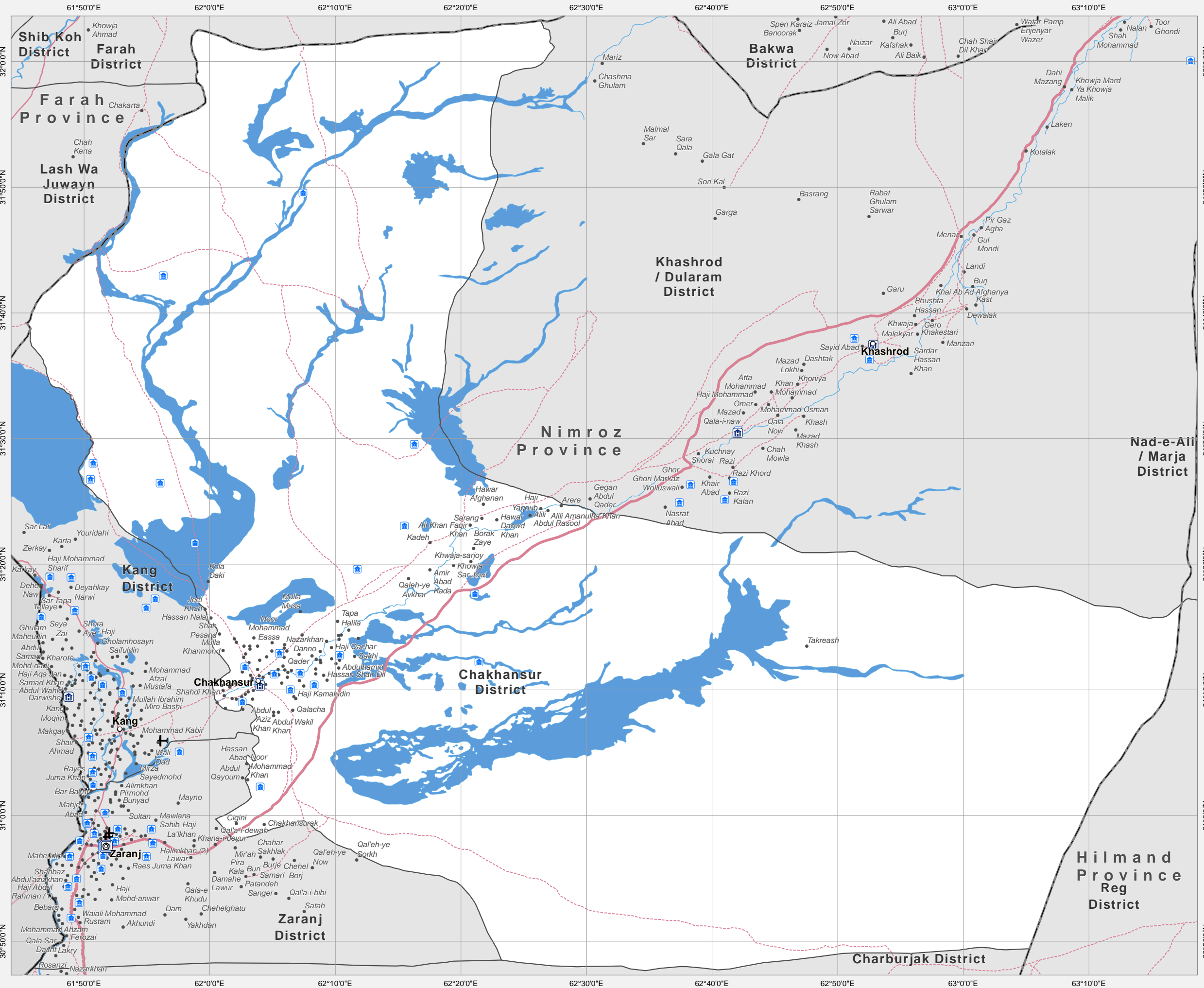
Feedback: ocha.imu.afg@gmail.com

UZBEKISTAN  
 TURKMENISTAN  
 TAJIKISTAN  
 PAKISTAN  
 INDIA  
 JAMMU AND KASHMIR  
 Kabul

200 km

# Nimroz Province: Chakhansur District

## Reference Map



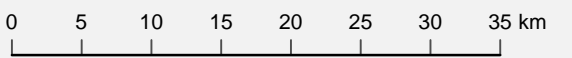
### Legend

- Capital
  - Provincial Center
  - District Center
  - Village
- Administrative Boundaries**
- International
  - Province
  - District
- Transportation**
- Primary Road
  - Secondary Road
  - Other Road
  - ✈ Airport
  - ✈ Airfield
  - River/Stream
  - River/Lake
  - H Hospital
  - Other health facilities
  - S Schools

Date Printed: 01 April 2014 04:00 PM

Data Source(s): AGCHO, CSO, AIMS, MISTI  
 Schools - Ministry of Education  
 Health Facilities - Ministry of Health

Projection/Datum: Geographic/WGS-84



**Disclaimers:**  
 The designations employed and the presentation of material on this map do not imply the expression of any opinion whatsoever on the part of the Secretariat of the United Nations concerning the legal status of any country, territory, city or area or of its authorities, or concerning the delimitation of its frontiers or boundaries.

Doc Name:  
 Chakhansur\_District  
 \_reference\_map\_dd\_20140401\_A3\_Landscape

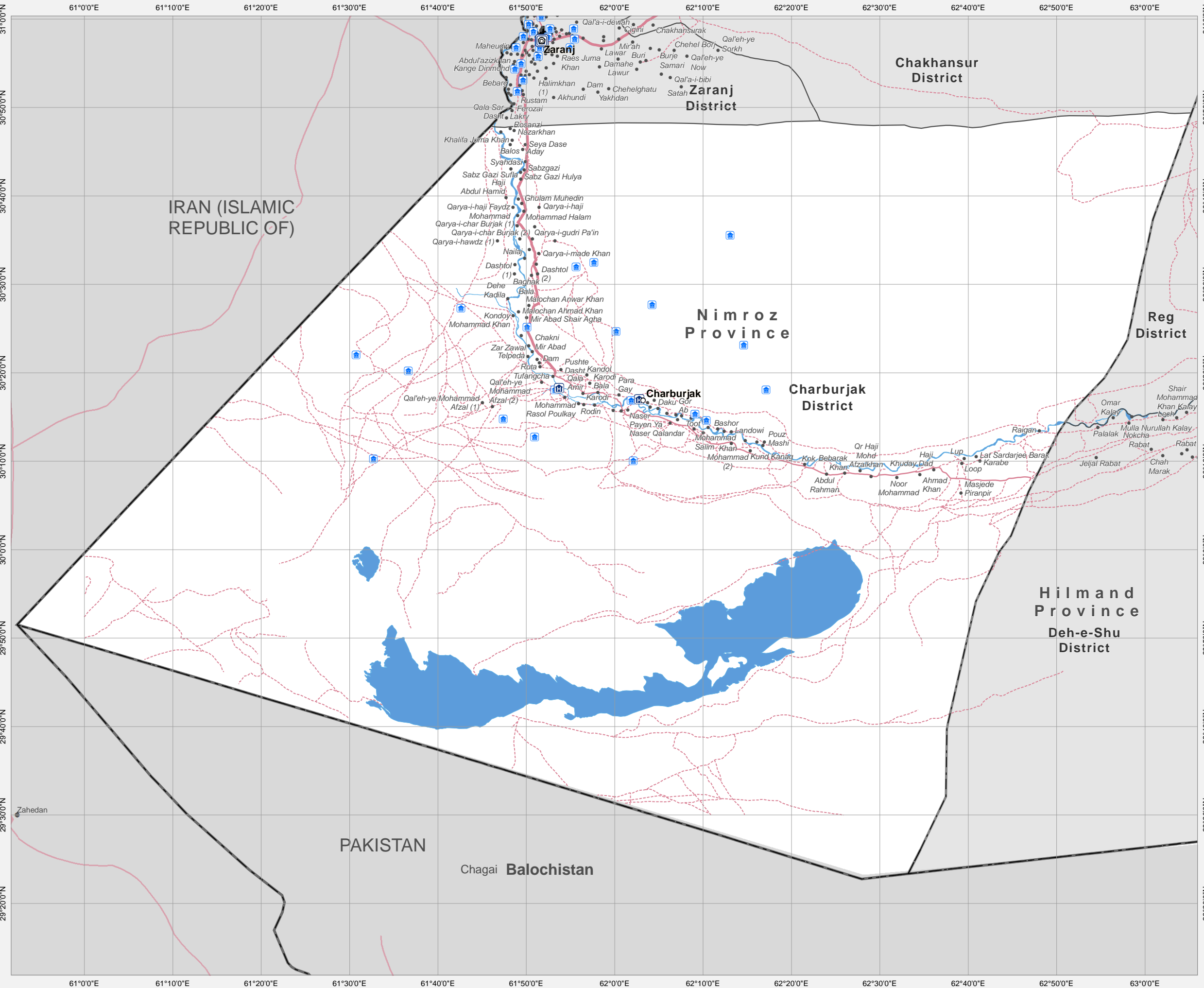
Feedback: [ocha.imu.afg@gmail.com](mailto:ocha.imu.afg@gmail.com)  
 Website: <http://afg.humanitarianresponse.info>





# Nimroz Province: Charburjak District

## Reference Map



### Legend

- Capital
- Provincial Center
- District Center
- Village

### Administrative Boundaries

- International
- Province
- District

### Transportation

- Primary Road
- Secondary Road
- Other Road
- Airport
- Airfield
- River/Stream
- River/Lake
- Hospital
- Other health facilities
- Schools

Date Printed: 01 April 2014 04:00 PM

Data Source(s): AGCHO, CSO, AIMS, MISTI  
 Schools - Ministry of Education  
 Health Facilities - Ministry of Health

Projection/Datum: Geographic/WGS-84

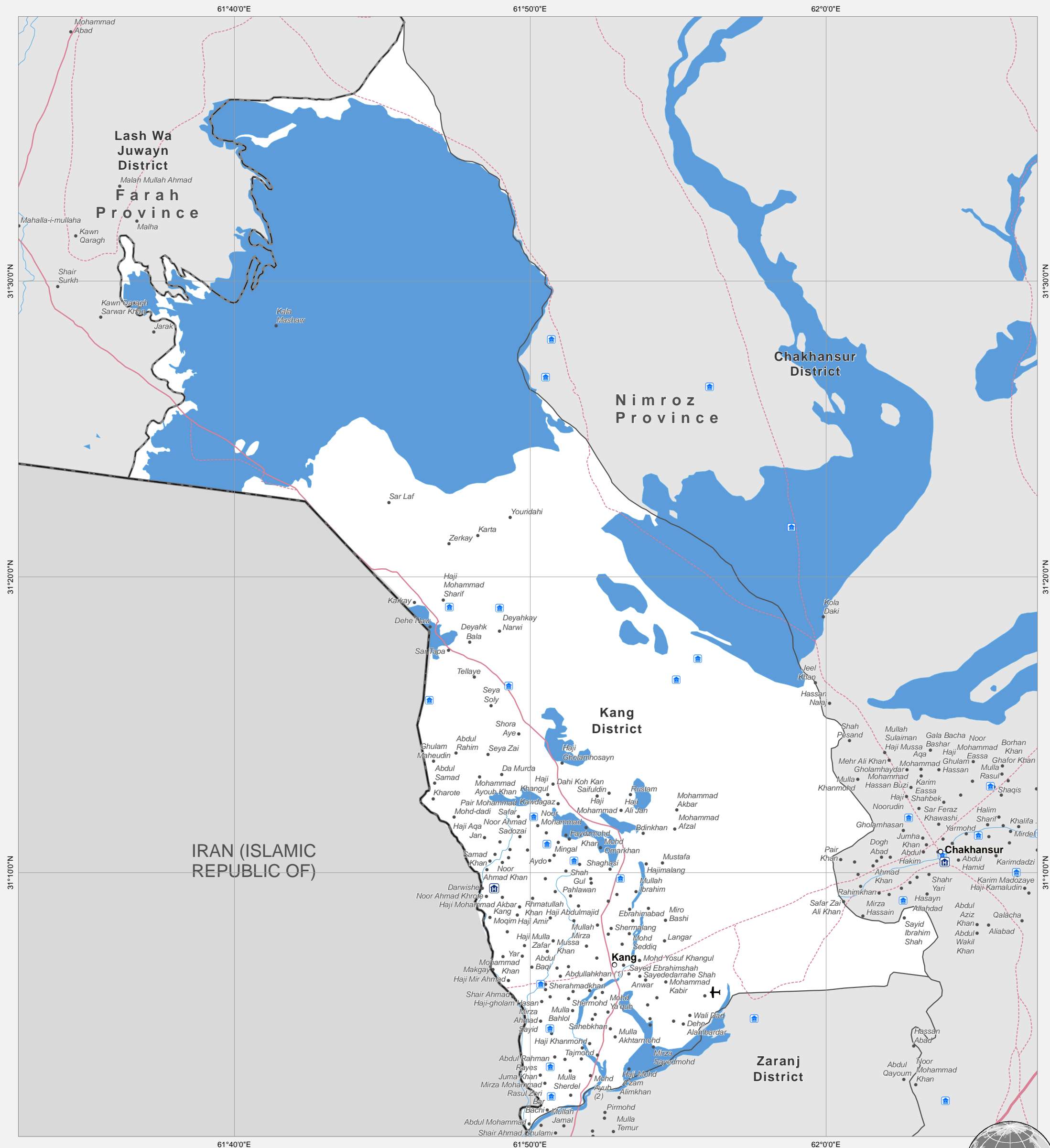
0 5 10 15 20 25 30 35 40 45 50 km

Disclaimers:  
 The designations employed and the presentation of material on this map do not imply the expression of any opinion whatsoever on the part of the Secretariat of the United Nations concerning the legal status of any country, territory, city or area or of its authorities, or concerning the delimitation of its frontiers or boundaries.

Doc Name:  
 Charburjak\_District  
 \_reference\_map\_dd\_20140401\_A3\_Landscape

Feedback: ocha.imu.afg@gmail.com  
 Website: <http://afg.humanitarianresponse.info>





**Legend**

- ⊕ Capital
- ⊙ Provincial Center
- District Center
- Village
- ✈ Airport
- ✈ Airfield
- ~ River/Stream
- ~ River/Lake
- Ⓜ Hospital
- Ⓜ Other health facilities
- Ⓜ Schools

**Administrative Boundaries**

- International
- Province
- District

**Transportation**

- Primary Road
- Secondary Road
- Other Road

Date Printed: 01 April 2014 11:15 AM

Data Source(s): AGCHO, CSO, AIMS, MISTI  
 Schools - Ministry of Education  
 Health Facilities - Ministry of Health

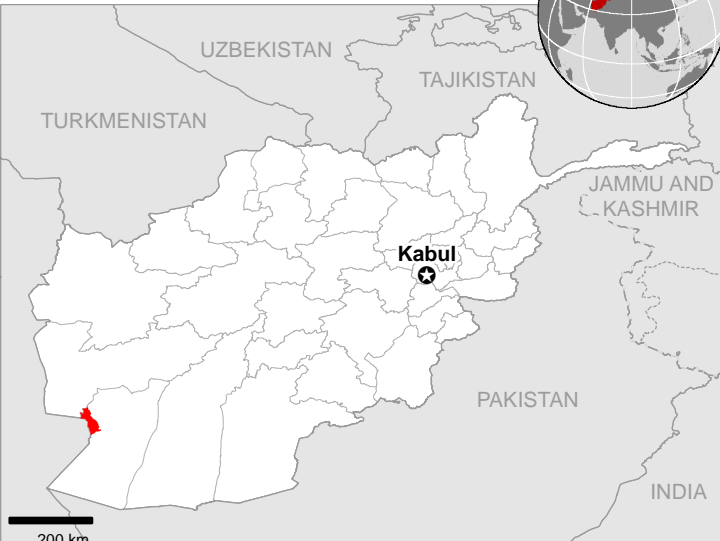
Projection/Datum: Geographic/WGS-84

0 5 10 15 km

Disclaimers:  
 The designations employed and the presentation of material on this map do not imply the expression of any opinion whatsoever on the part of the Secretariat of the United Nations concerning the legal status of any country, territory, city or area or of its authorities, or concerning the delimitation of its frontiers or boundaries.

Doc Name:  
 Kang\_District\_reference\_map\_dd\_20140401\_A3

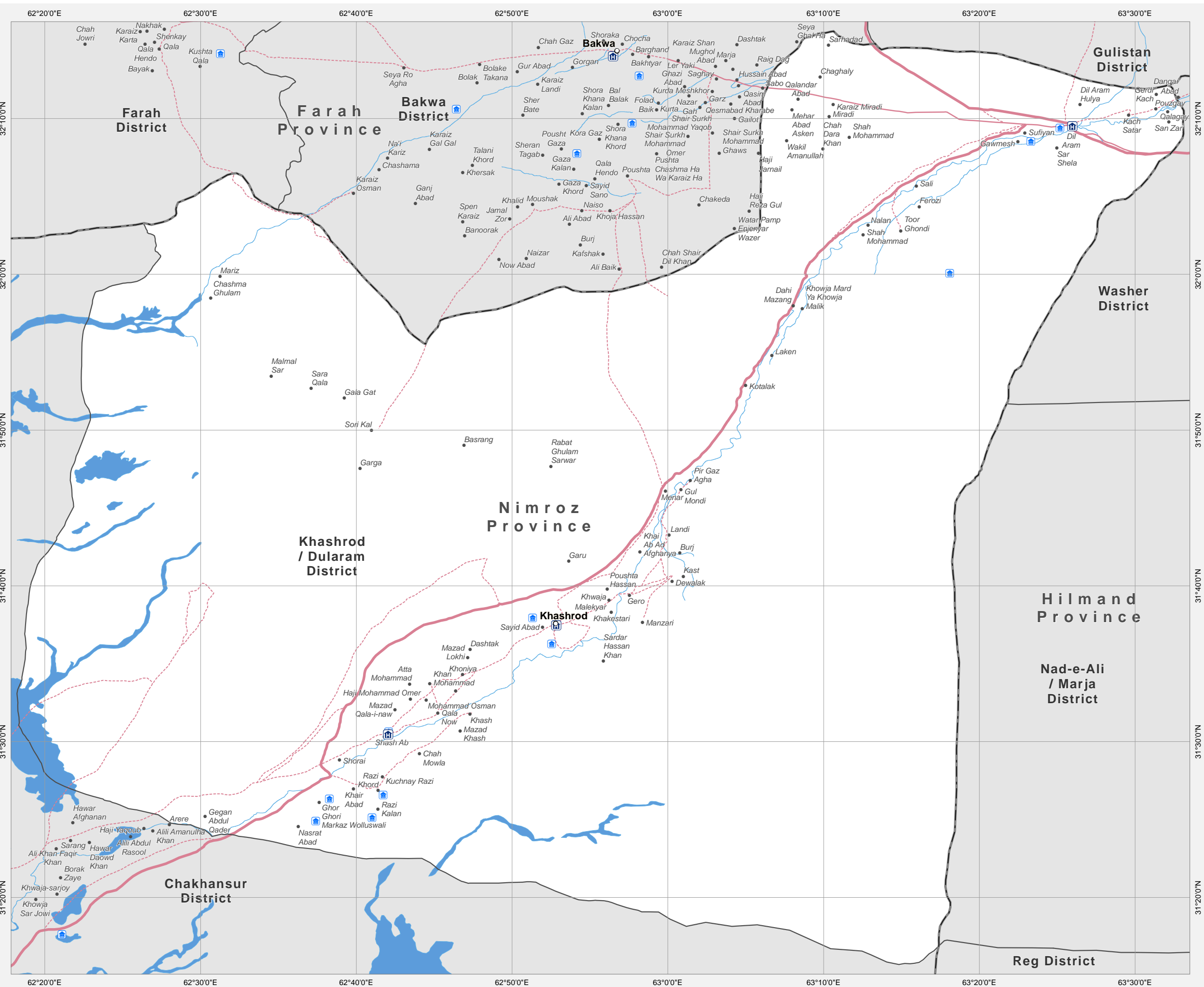
Feedback: [ocha.imu.afg@gmail.com](mailto:ocha.imu.afg@gmail.com)  
 Website: <http://afg.humanitarianresponse.info/>





# Nimroz Province: Khashrod / Dularam District

## Reference Map



### Legend

- Capital
- Provincial Center
- District Center
- Village

### Administrative Boundaries

- International
- Province
- District

### Transportation

- Primary Road
- Secondary Road
- Other Road
- Airport
- Airfield
- River/Stream
- River/Lake
- Hospital
- Other health facilities
- Schools

Date Printed: 01 April 2014 04:00 PM

Data Source(s): AGCHO, CSO, AIMS, MISTI  
 Schools - Ministry of Education  
 Health Facilities - Ministry of Health

Projection/Datum: Geographic/WGS-84

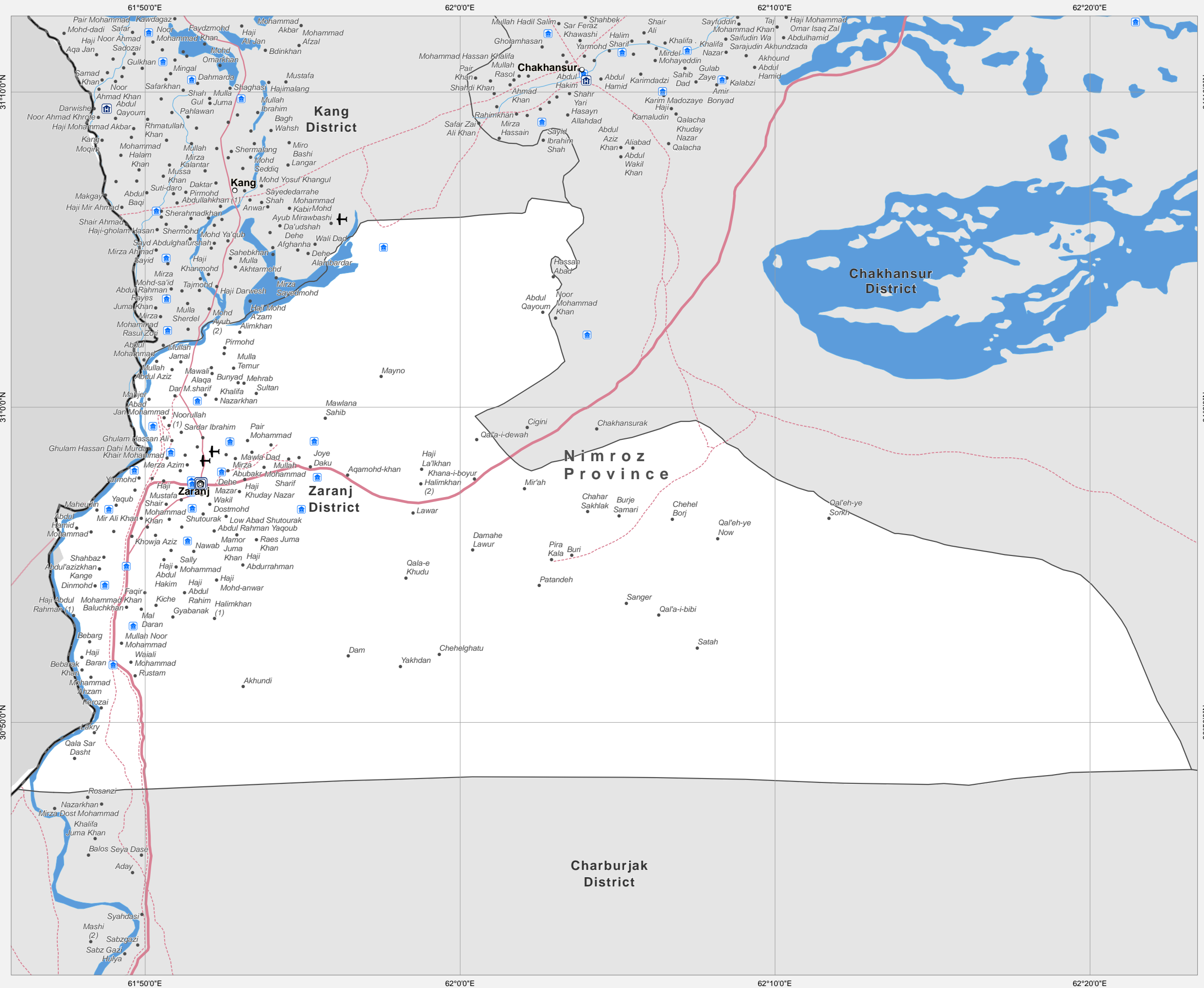
**Disclaimers:**  
 The designations employed and the presentation of material on this map do not imply the expression of any opinion whatsoever on the part of the Secretariat of the United Nations concerning the legal status of any country, territory, city or area or of its authorities, or concerning the delimitation of its frontiers or boundaries.

Doc Name:  
 Khashrod / Dularam\_District  
 \_reference\_map\_dd\_20140401\_A3\_Landscape

Feedback: [ocha.imu.afg@gmail.com](mailto:ocha.imu.afg@gmail.com)  
 Website: <http://afg.humanitarianresponse.info>



# Nimroz Province: Zaranj District Reference Map



**Legend**

- Capital
- Provincial Center
- District Center
- Village

**Administrative Boundaries**

- International
- Province
- District

**Transportation**

- Primary Road
- Secondary Road
- Other Road
- Airport
- Airfield
- River/Stream
- River/Lake
- Hospital
- Other health facilities
- Schools

Date Printed: 01 April 2014 04:00 PM

Data Source(s): AGCHO, CSO, AIMS, MISTI  
 Schools - Ministry of Education  
 Health Facilities - Ministry of Health

Projection/Datum: Geographic/WGS-84

0 5 10 km

Disclaimers:  
 The designations employed and the presentation of material on this map do not imply the expression of any opinion whatsoever on the part of the Secretariat of the United Nations concerning the legal status of any country, territory, city or area or of its authorities, or concerning the delimitation of its frontiers or boundaries.

Doc Name:  
 Zaranj\_District  
 \_reference\_map\_dd\_20140401\_A3\_Landscape

Feedback: [ocha.imu.afg@gmail.com](mailto:ocha.imu.afg@gmail.com)  
 Website: <http://afg.humanitarianresponse.info>

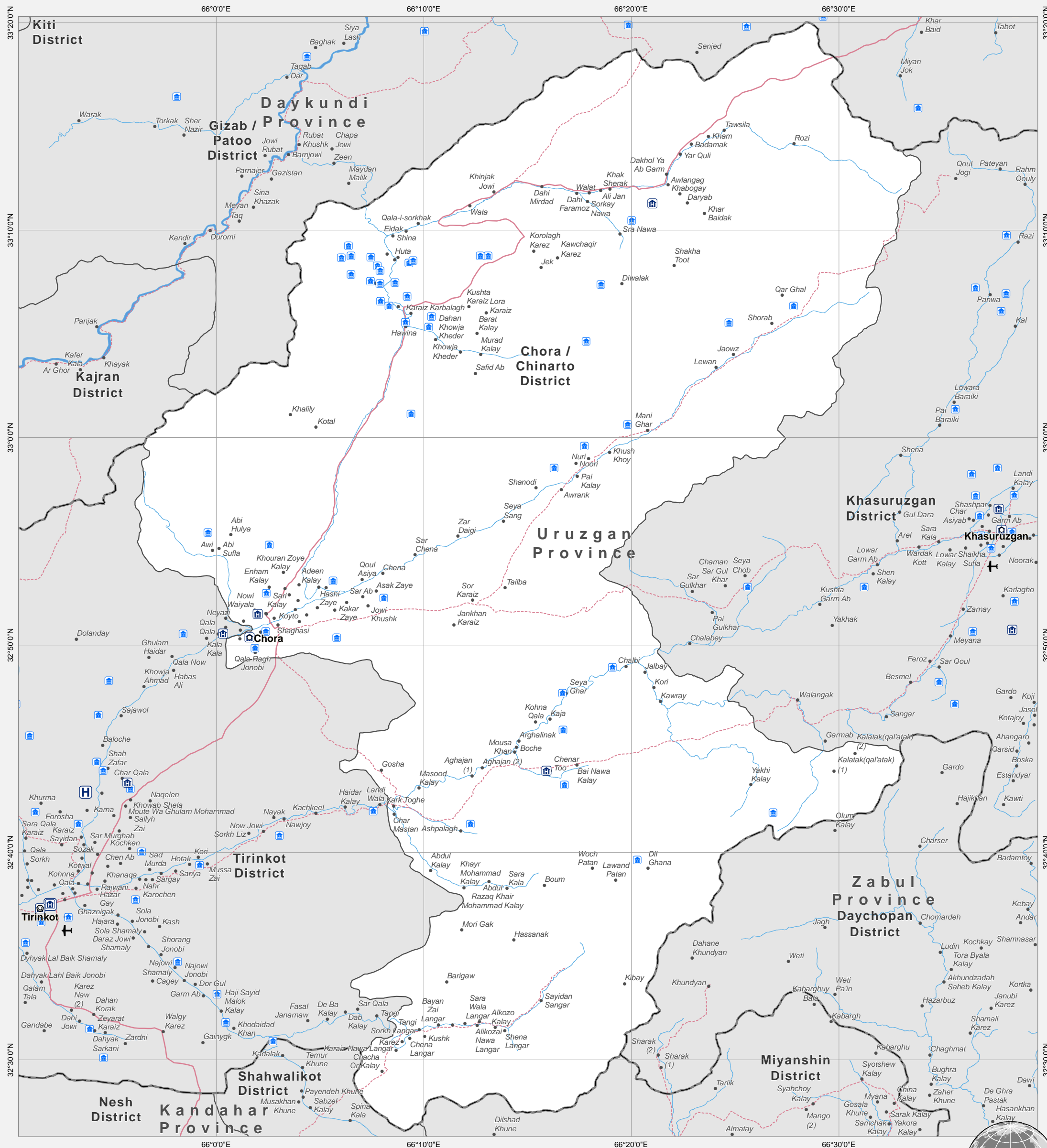






# Uruzgan Province: Chora / Chinarto District

## Reference Map



**Legend**

- ⊕ Capital
- ⊙ Provincial Center
- District Center
- Village
- ✈ Airport
- ✈ Airfield
- ~ River/Stream
- ~ River/Lake
- H Hospital
- Other health facilities
- Schools

**Administrative Boundaries**

- International
- Province
- District

**Transportation**

- Primary Road
- Secondary Road
- Other Road

Date Printed: 01 April 2014 11:20 AM

Data Source(s): AGCHO, CSO, AIMS, MISTI  
 Schools - Ministry of Education  
 Health Facilities - Ministry of Health

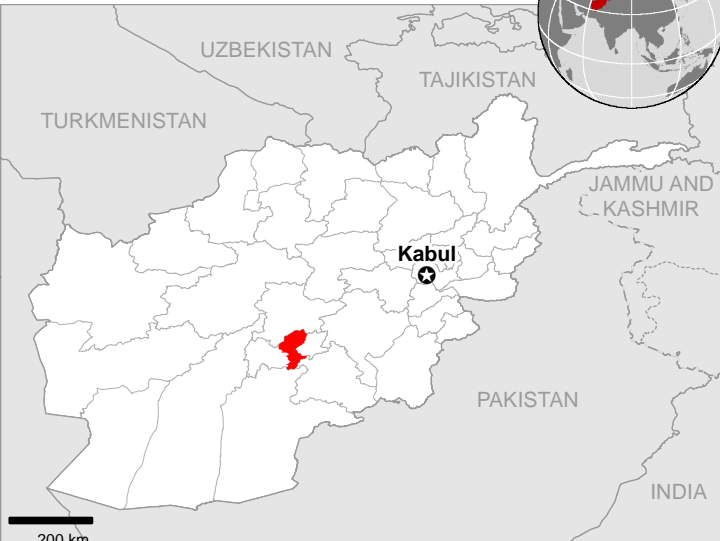
Projection/Datum: Geographic/WGS-84

0 5 10 15 20 25 km

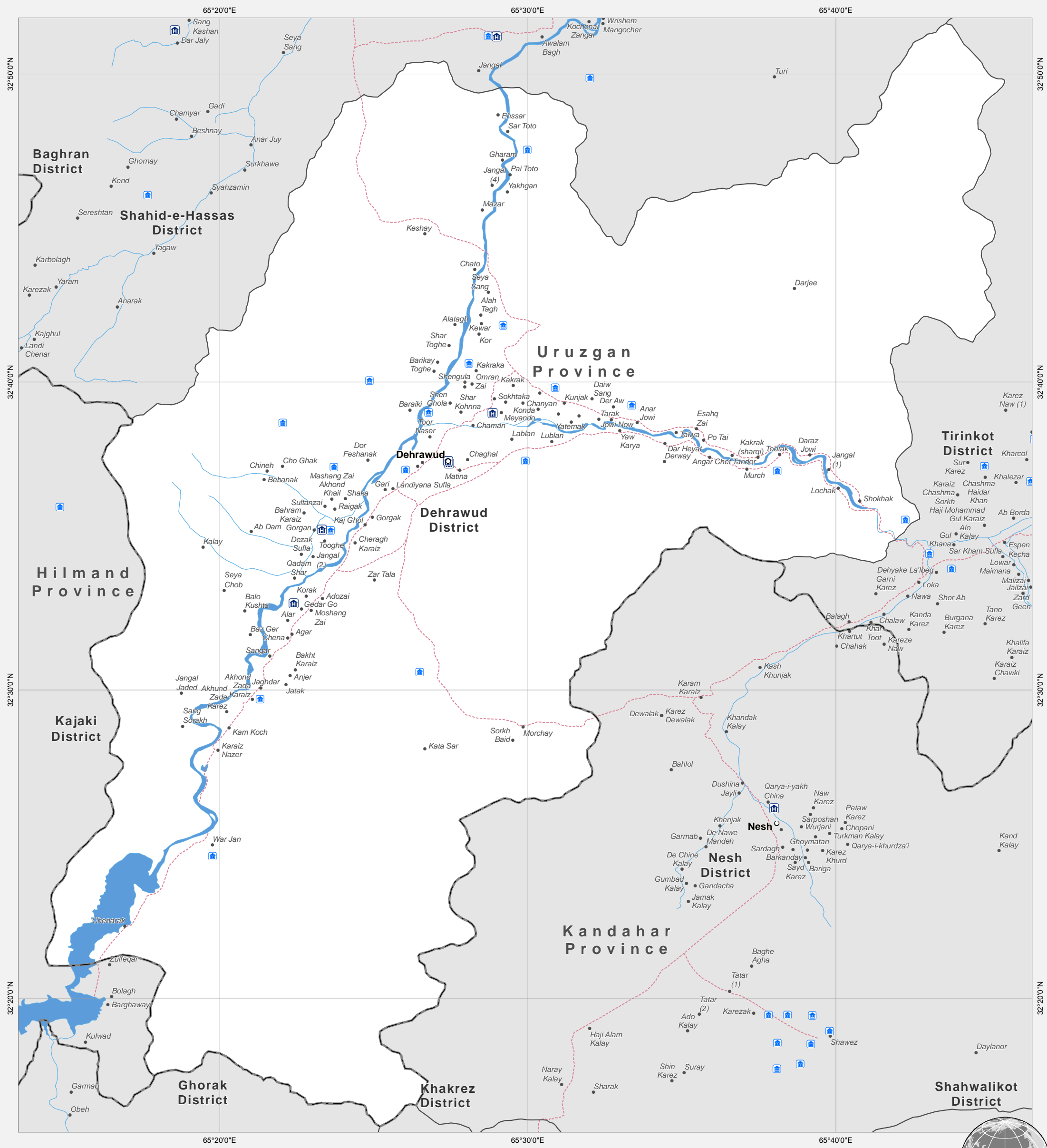
Disclaimers:  
 The designations employed and the presentation of material on this map do not imply the expression of any opinion whatsoever on the part of the Secretariat of the United Nations concerning the legal status of any country, territory, city or area or of its authorities, or concerning the delimitation of its frontiers or boundaries.

Doc Name:  
 Chora / Chinarto\_District\_reference\_map\_dd\_20140401\_A3

Feedback: [ocha.imu.afg@gmail.com](mailto:ocha.imu.afg@gmail.com)  
 Website: <http://afg.humanitarianresponse.info/>







**Legend**

- ⊕ Capital
- ⊙ Provincial Center
- District Center
- Village
- ✈ Airport
- ✈ Airfield
- ~ River/Stream
- ~ River/Lake
- Ⓜ Hospital
- Ⓜ Other health facilities
- Ⓜ Schools

**Administrative Boundaries**

- International
- Province
- District

**Transportation**

- Primary Road
- Secondary Road
- Other Road

Date Printed: 01 April 2014 11:20 AM

Data Source(s): AGCHO, CSO, AIMS, MISTI  
 Schools - Ministry of Education  
 Health Facilities - Ministry of Health

Projection/Datum: Geographic/WGS-84

0 5 10 15 km

Disclaimers:  
 The designations employed and the presentation of material on this map do not imply the expression of any opinion whatsoever on the part of the Secretariat of the United Nations concerning the legal status of any country, territory, city or area or of its authorities, or concerning the delimitation of its frontiers or boundaries.

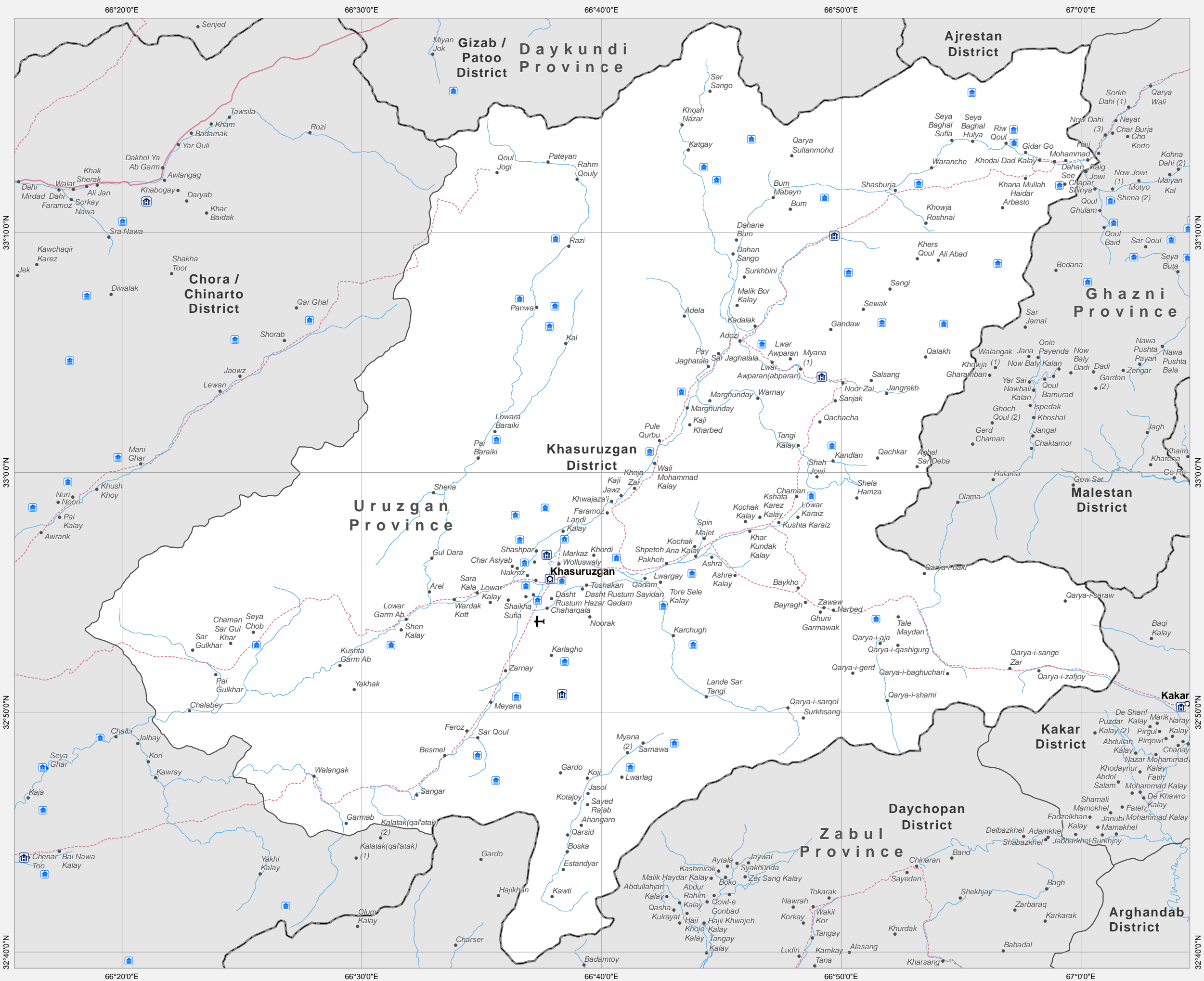
Doc Name:  
 Dehrawud\_District\_reference\_map\_dd\_20140401\_A3

Feedback: ocha.imu.afg@gmail.com  
 Website: <http://afg.humanitarianresponse.info/>



# Uruzgan Province: Khasuruzgan District

## Reference Map



### Legend

- Capital
- Provincial Center
- District Center
- Village

### Administrative Boundaries

- International
- Province
- District

### Transportation

- Primary Road
- Secondary Road
- Other Road
- Airport
- Airfield
- River/Stream
- River/Lake
- Hospital
- Other health facilities
- Schools

Date Printed: 01 April 2014 04:05 PM

Data Source(s): AGCHO, CSO, AIMS, MISTI  
 Schools - Ministry of Education  
 Health Facilities - Ministry of Health

Projection/Datum: Geographic/WGS-84

**Disclaimers:**  
 The designations employed and the presentation of material on this map do not imply the expression of any opinion whatsoever on the part of the Secretariat of the United Nations concerning the legal status of any country, territory, city or area or of its authorities, or concerning the delimitation of its frontiers or boundaries.

Doc Name:  
 Khasuruzgan\_District  
 \_reference\_map\_dd\_20140401\_A3\_Landscape

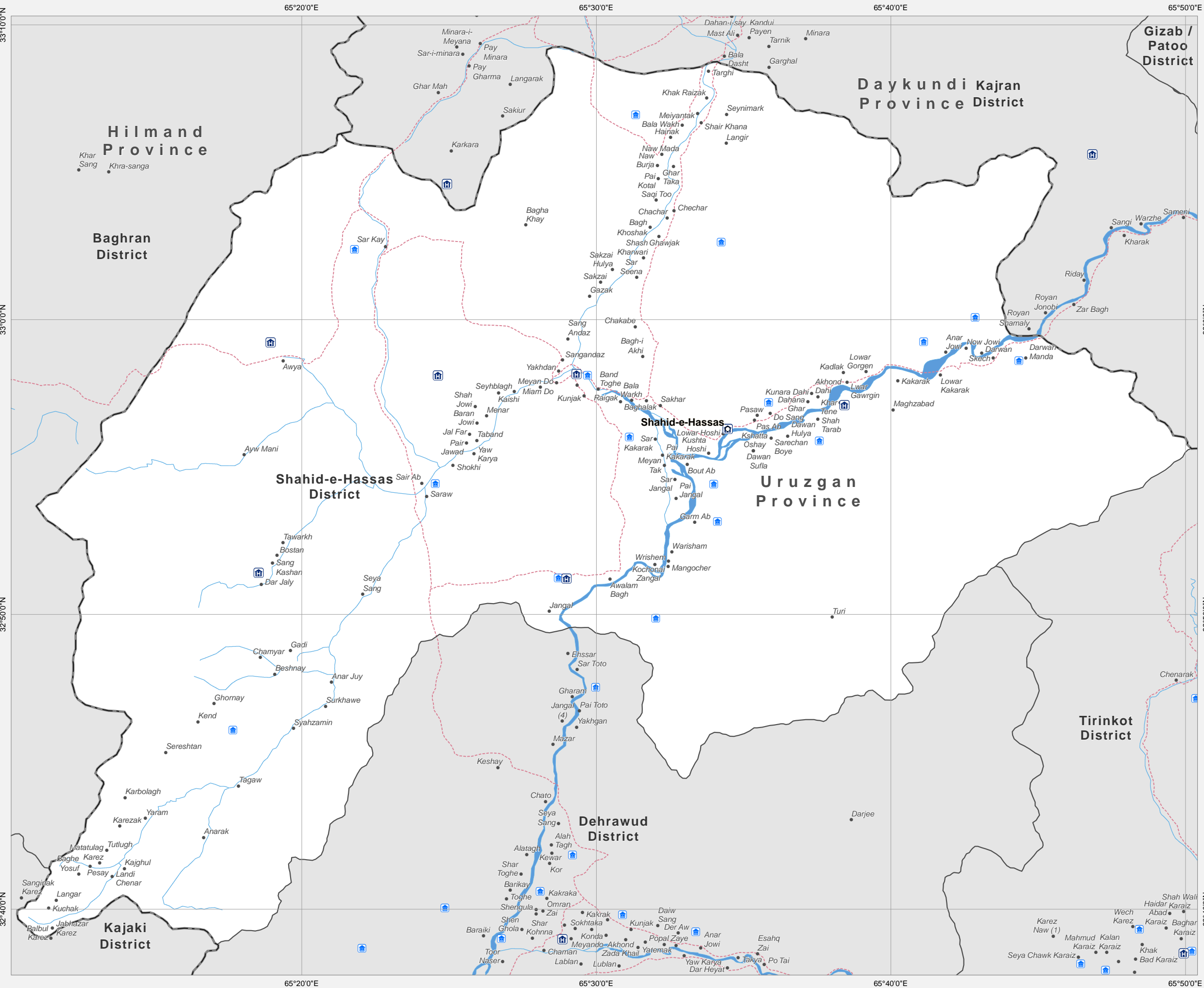
Feedback: [ocha.imu.afg@gmail.com](mailto:ocha.imu.afg@gmail.com)  
 Website: <http://afg.humanitarianresponse.info>





# Uruzgan Province: Shahid-e-Hassas District

## Reference Map



**Legend**

- Capital
- Provincial Center
- District Center
- Village

**Administrative Boundaries**

- International
- Province
- District

**Transportation**

- Primary Road
- Secondary Road
- Other Road
- Airport
- Airfield
- River/Stream
- River/Lake
- Hospital
- Other health facilities
- Schools

Date Printed: 01 April 2014 04:05 PM

Data Source(s): AGCHO, CSO, AIMS, MISTI  
 Schools - Ministry of Education  
 Health Facilities - Ministry of Health

Projection/Datum: Geographic/WGS-84

Disclaimers:  
 The designations employed and the presentation of material on this map do not imply the expression of any opinion whatsoever on the part of the Secretariat of the United Nations concerning the legal status of any country, territory, city or area or of its authorities, or concerning the delimitation of its frontiers or boundaries.

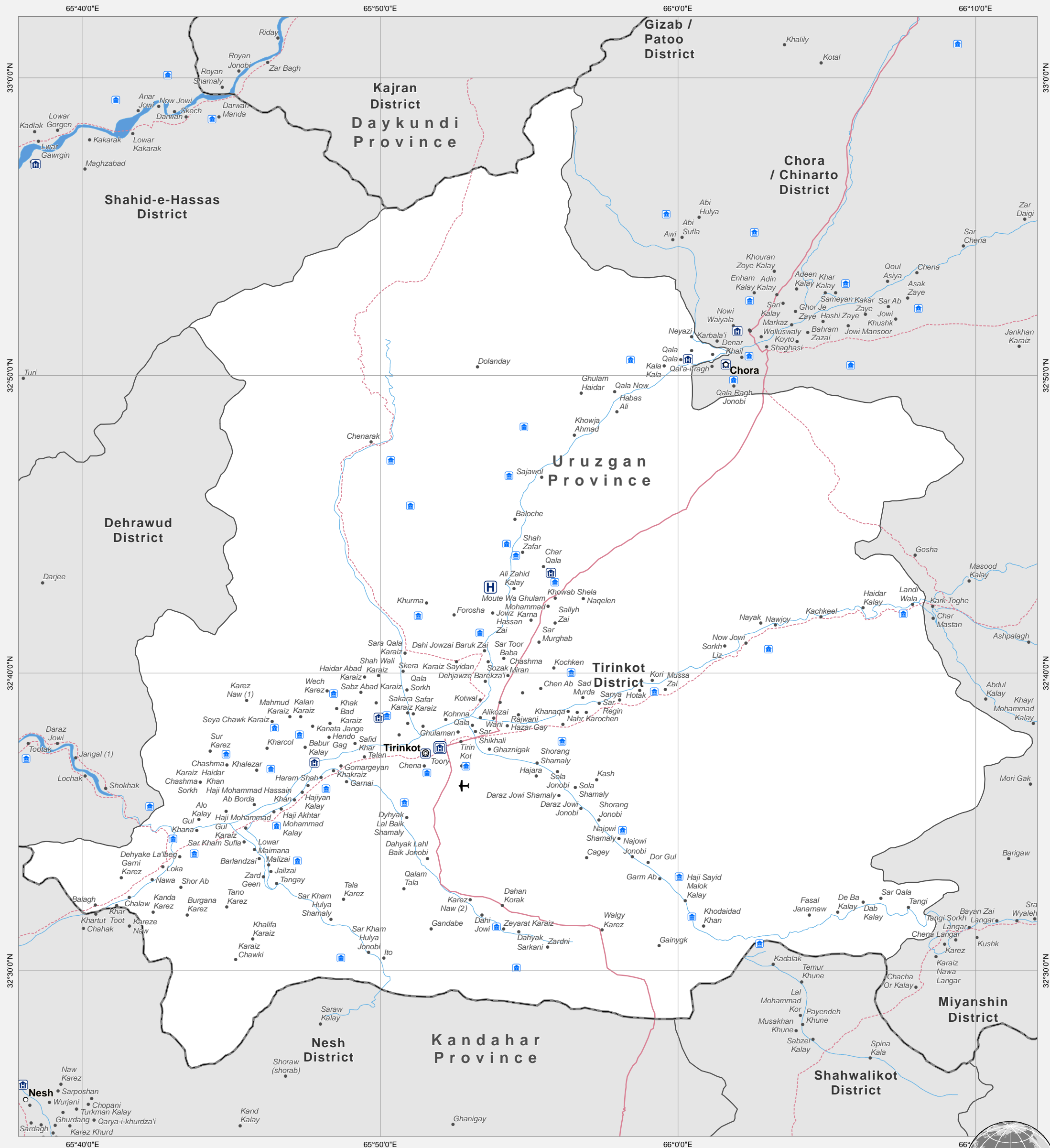
Doc Name:  
 Shahid-e-Hassas\_District  
 \_reference\_map\_dd\_20140401\_A3\_Landscape

Feedback: ocha.imu.afg@gmail.com  
 Website: <http://afg.humanitarianresponse.info>



# Uruzgan Province: Tirinkot District

## Reference Map



**Legend**

- ⊕ Capital
- ⊙ Provincial Center
- District Center
- Village
- ✈ Airport
- ✈ Airfield
- ~ River/Stream
- ~ River/Lake
- Ⓜ Hospital
- Ⓜ Other health facilities
- Ⓜ Schools

**Administrative Boundaries**

- International
- Province
- District

**Transportation**

- Primary Road
- Secondary Road
- Other Road

Date Printed: 01 April 2014 11:20 AM

Data Source(s): AGCHO, CSO, AIMS, MISTI  
 Schools - Ministry of Education  
 Health Facilities - Ministry of Health

Projection/Datum: Geographic/WGS-84

0 5 10 15 km

Disclaimers:  
 The designations employed and the presentation of material on this map do not imply the expression of any opinion whatsoever on the part of the Secretariat of the United Nations concerning the legal status of any country, territory, city or area or of its authorities, or concerning the delimitation of its frontiers or boundaries.

Doc Name:  
 Tirinkot\_District\_reference\_map\_dd\_20140401\_A3

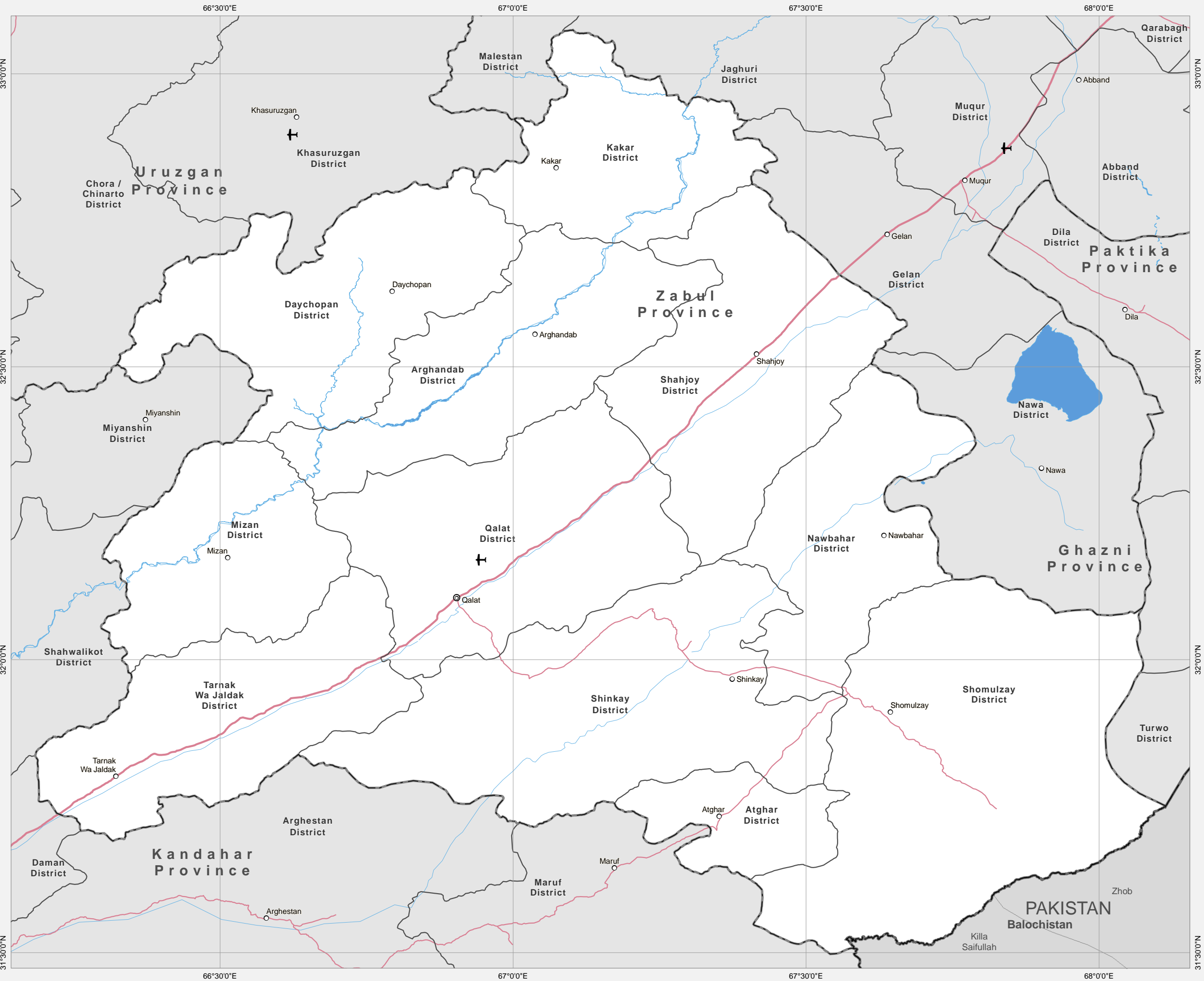
Feedback: [ocha.imu.afg@gmail.com](mailto:ocha.imu.afg@gmail.com)  
 Website: <http://afg.humanitarianresponse.info/>





# AFGHANISTAN: Zabul Province

## Reference Map



**Legend**

- Capital
- Provincial Center
- District Center

**Administrative Boundaries**

- International
- Province
- District

**Transportation**

- Primary Road
- Secondary Road
- Airport
- Airfield
- River/Stream
- River/Lake

Date Printed: 30 March 2014 08:41 AM

Data Source(s): AGCHO, CSO, AIMS, MISTI  
 Schools - Ministry of Education  
 Health Facilities - Ministry of Health

Projection/Datum: Geographic/WGS-84

0 20 40 Kms

Disclaimers:  
 The designations employed and the presentation of material on this map do not imply the expression of any opinion whatsoever on the part of the Secretariat of the United Nations concerning the legal status of any country, territory, city or area or of its authorities, or concerning the delimitation of its frontiers or boundaries.

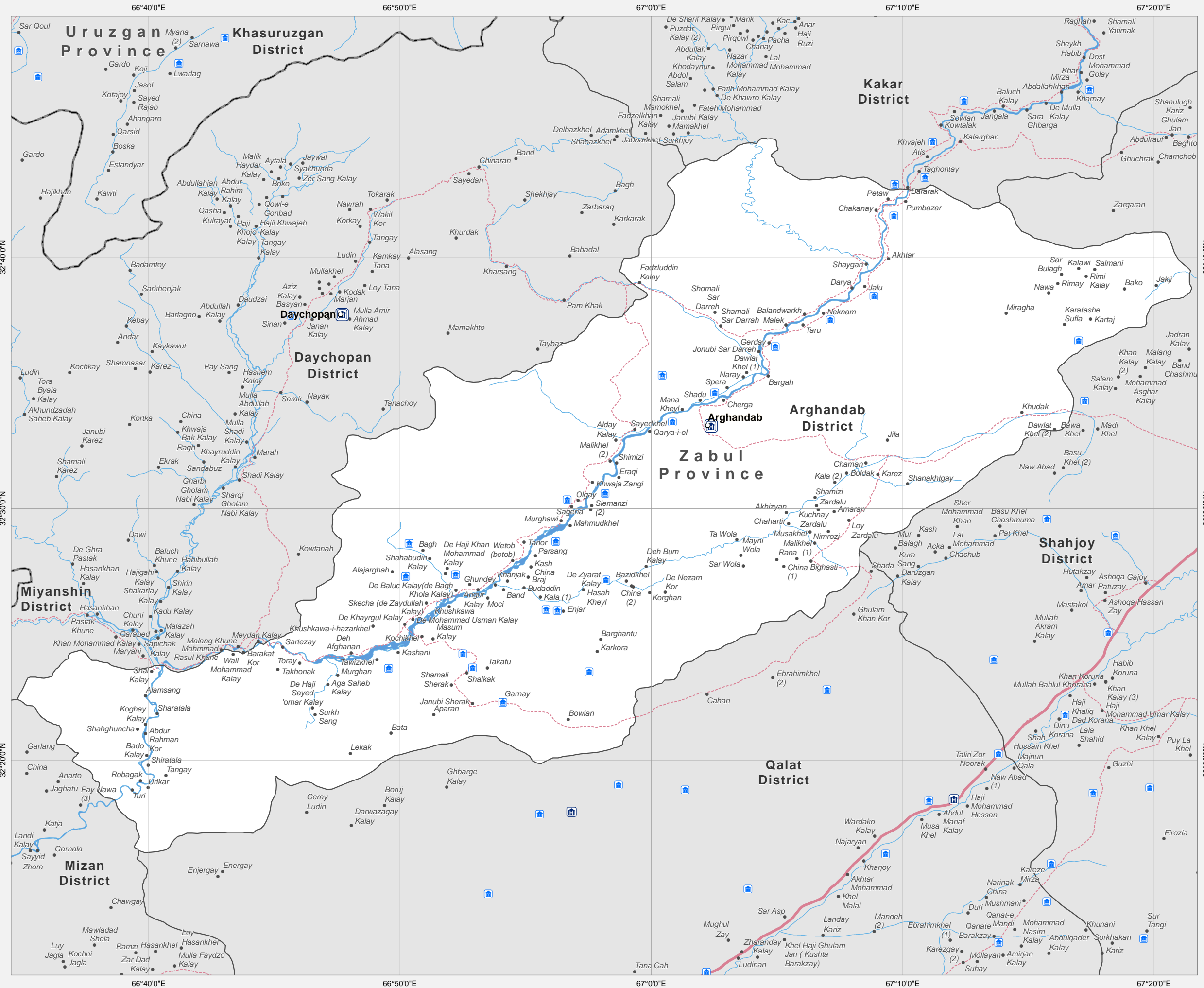
Doc Name:  
 Zabul\_province\_reference\_map\_dd\_20140330\_A3

Feedback: ocha.imu.afg@gmail.com  
 Website: <http://afg.humanitarianresponse.info/>



# Zabul Province: Arghandab District

## Reference Map



**Legend**

- ⊕ Capital
- ⊙ Provincial Center
- District Center
- Village

**Administrative Boundaries**

- ▬ International
- ▬ Province
- ▬ District

**Transportation**

- Primary Road
- Secondary Road
- Other Road
- ✈ Airport
- ✈ Airfield
- River/Stream
- River/Lake
- H Hospital
- Other health facilities
- S Schools

Date Printed: 01 April 2014 04:06 PM

Data Source(s): AGCHO, CSO, AIMS, MISTI  
 Schools - Ministry of Education  
 Health Facilities - Ministry of Health

Projection/Datum: Geographic/WGS-84

0 5 10 15 km

**Disclaimers:**  
 The designations employed and the presentation of material on this map do not imply the expression of any opinion whatsoever on the part of the Secretariat of the United Nations concerning the legal status of any country, territory, city or area or of its authorities, or concerning the delimitation of its frontiers or boundaries.

Doc Name:  
 Arghandab\_District  
 \_reference\_map\_dd\_20140401\_A3\_Landscape

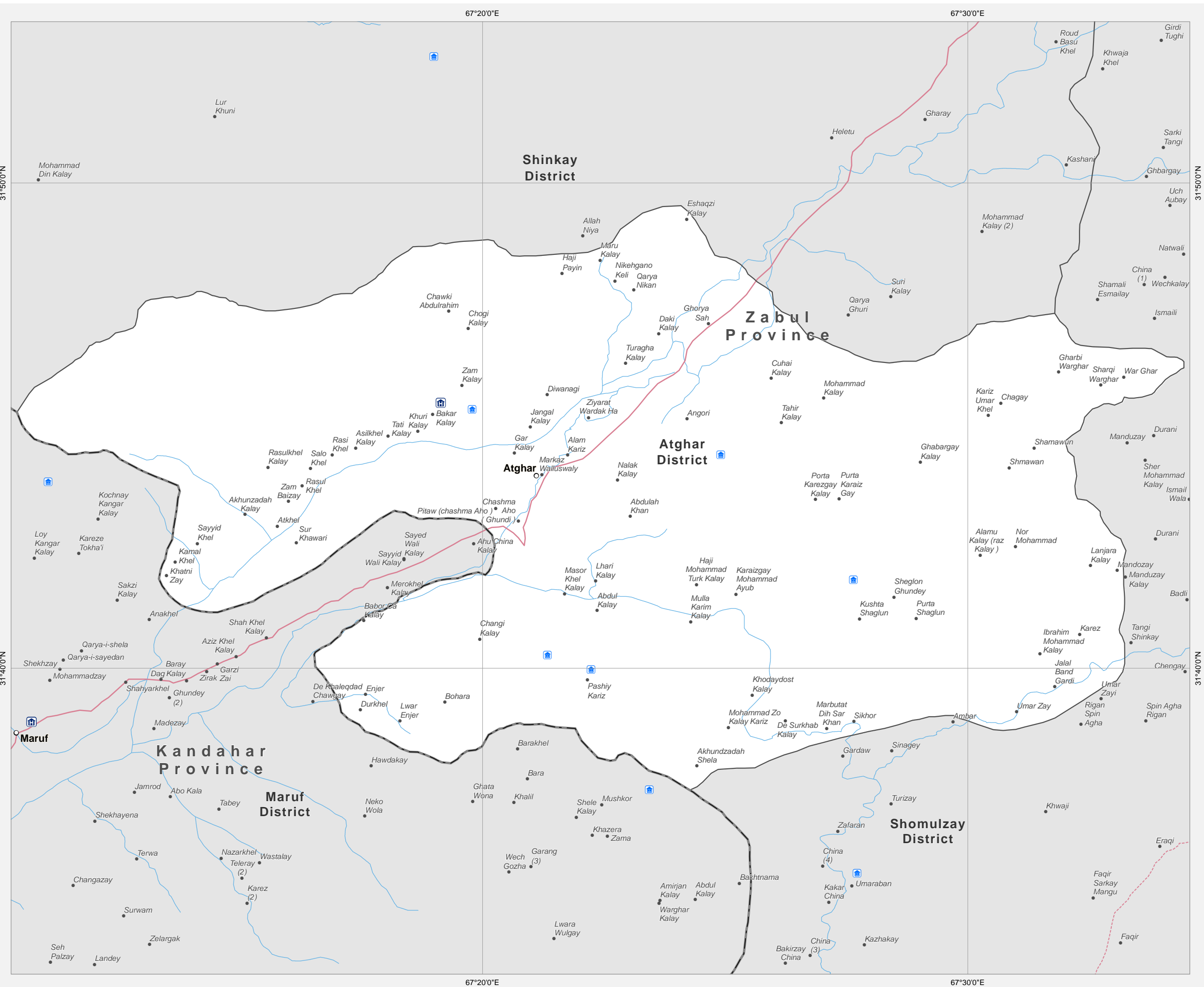
Feedback: ocha.imu.afg@gmail.com  
 Website: <http://afg.humanitarianresponse.info>





# Zabul Province: Atghar District

## Reference Map



**Legend**

- ⊕ Capital
- ⊙ Provincial Center
- District Center
- Village

**Administrative Boundaries**

- ▬ International
- ▬ Province
- ▬ District

**Transportation**

- Primary Road
- Secondary Road
- - - Other Road
- ✈ Airport
- ✈ Airfield
- ~ River/Stream
- ~ River/Lake
- H Hospital
- Other health facilities
- Schools

Date Printed: 01 April 2014 04:06 PM

Data Source(s): AGCHO, CSO, AIMS, MISTI  
 Schools - Ministry of Education  
 Health Facilities - Ministry of Health

Projection/Datum: Geographic/WGS-84

0 5 km

Disclaimers:  
 The designations employed and the presentation of material on this map do not imply the expression of any opinion whatsoever on the part of the Secretariat of the United Nations concerning the legal status of any country, territory, city or area or of its authorities, or concerning the delimitation of its frontiers or boundaries.

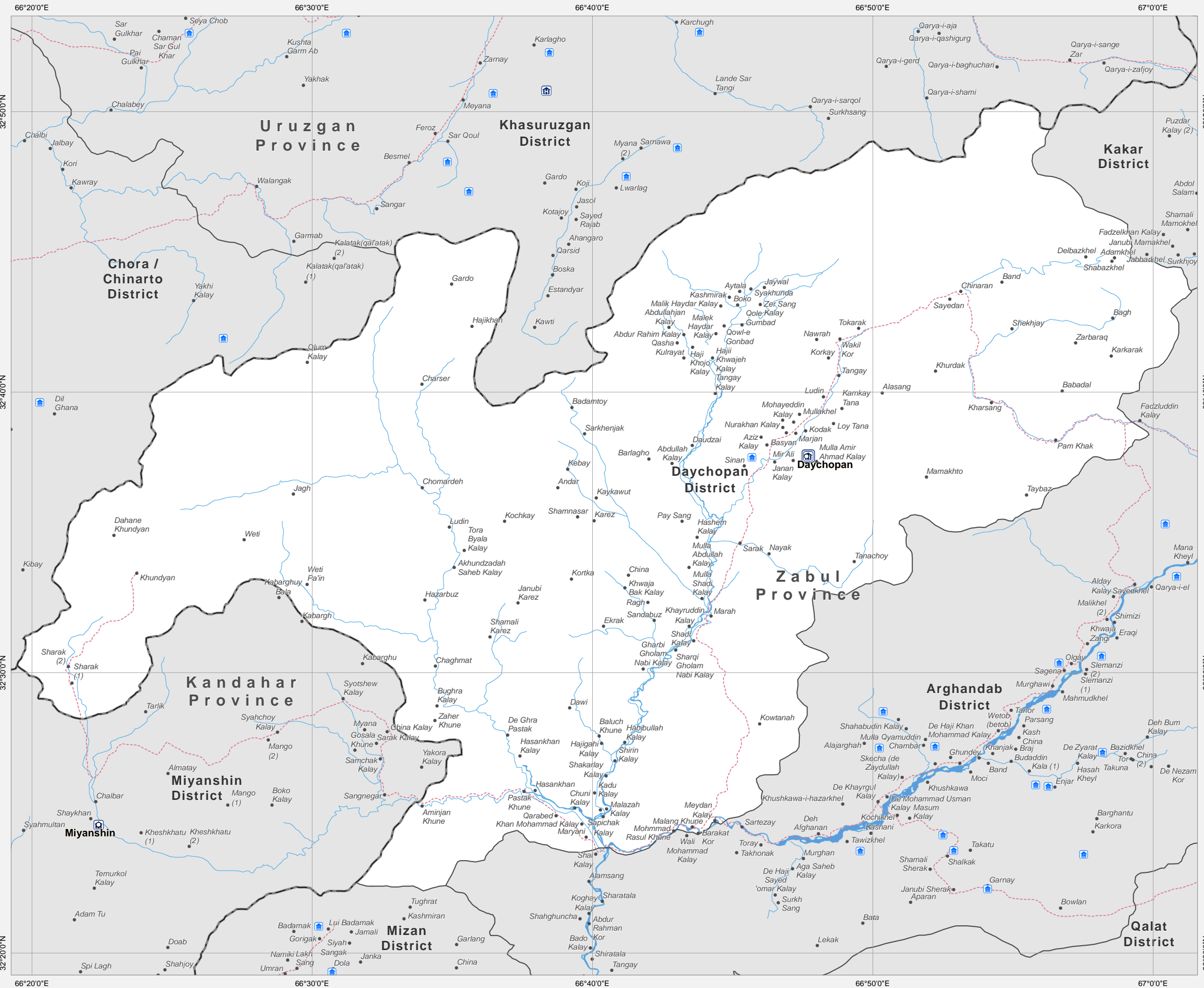
Doc Name:  
 Atghar\_District  
 \_reference\_map\_dd\_20140401\_A3\_Landscape

Feedback: ocha.imu.afg@gmail.com  
 Website: http://afg.humanitarianresponse.info



# Zabul Province: Daychopan District

## Reference Map



**Legend**

- Capital
- Provincial Center
- District Center
- Village

**Administrative Boundaries**

- International
- Province
- District

**Transportation**

- Primary Road
- Secondary Road
- Other Road
- Airport
- Airfield
- River/Stream
- River/Lake
- Hospital
- Other health facilities
- Schools

Date Printed: 01 April 2014 04:06 PM

Data Source(s): AGCHO, CSO, AIMS, MISTI  
 Schools - Ministry of Education  
 Health Facilities - Ministry of Health

Projection/Datum: Geographic/WGS-84

**Disclaimers:**  
 The designations employed and the presentation of material on this map do not imply the expression of any opinion whatsoever on the part of the Secretariat of the United Nations concerning the legal status of any country, territory, city or area or of its authorities, or concerning the delimitation of its frontiers or boundaries.

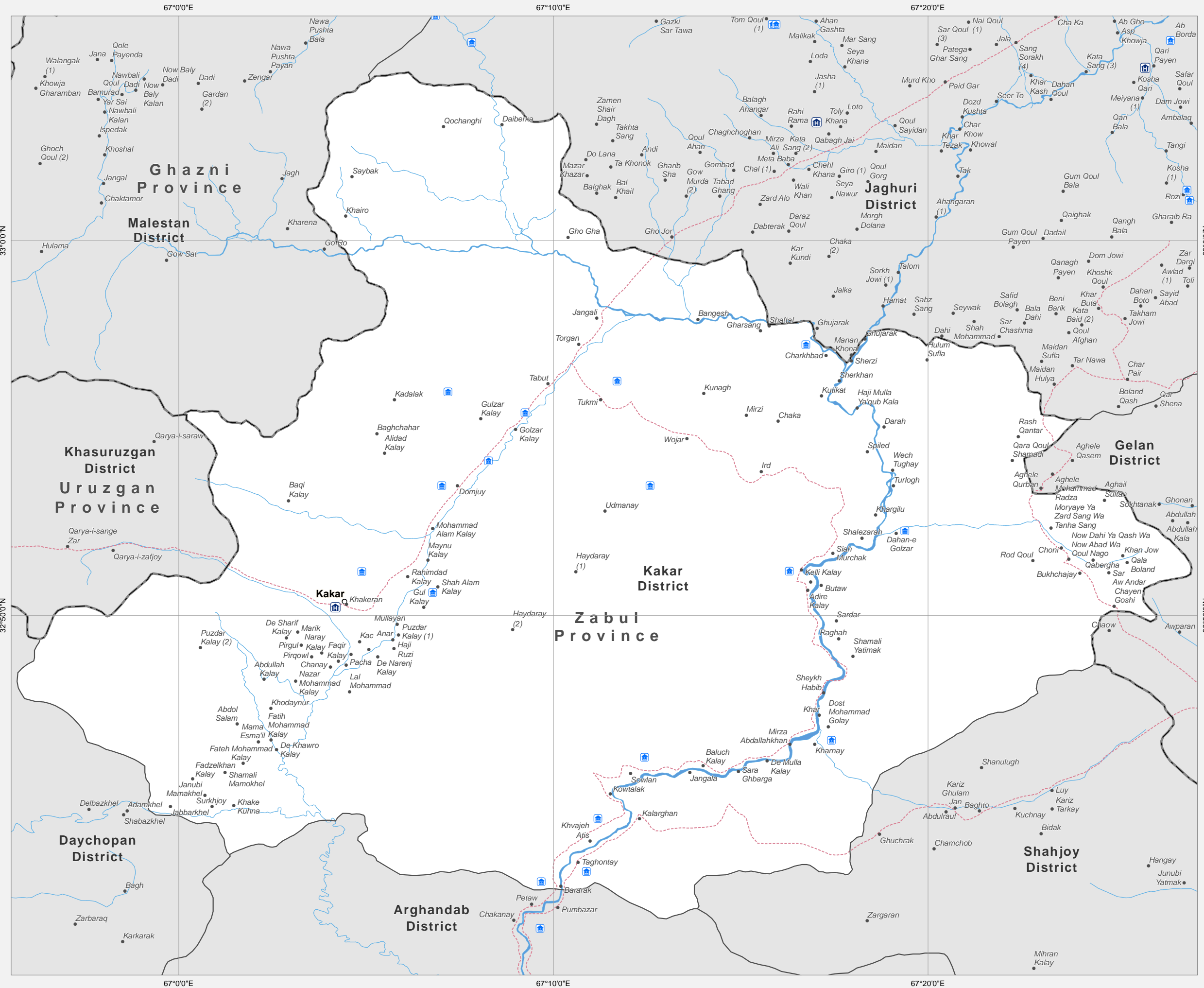
Doc Name:  
 Daychopan\_District  
 \_reference\_map\_dd\_20140401\_A3\_Landscape

Feedback: [ocha.imu.afg@gmail.com](mailto:ocha.imu.afg@gmail.com)  
 Website: <http://afg.humanitarianresponse.info>





# Zabul Province: Kakar District Reference Map



### Legend

- Capital
- Provincial Center
- District Center
- Village

### Administrative Boundaries

- International
- Province
- District

### Transportation

- Primary Road
- Secondary Road
- Other Road
- Airport
- Airfield
- River/Stream
- River/Lake
- Hospital
- Other health facilities
- Schools

Date Printed: 01 April 2014 04:06 PM

Data Source(s): AGCHO, CSO, AIMS, MISTI  
 Schools - Ministry of Education  
 Health Facilities - Ministry of Health

Projection/Datum: Geographic/WGS-84

0 5 10 km

Disclaimers:  
 The designations employed and the presentation of material on this map do not imply the expression of any opinion whatsoever on the part of the Secretariat of the United Nations concerning the legal status of any country, territory, city or area or of its authorities, or concerning the delimitation of its frontiers or boundaries.

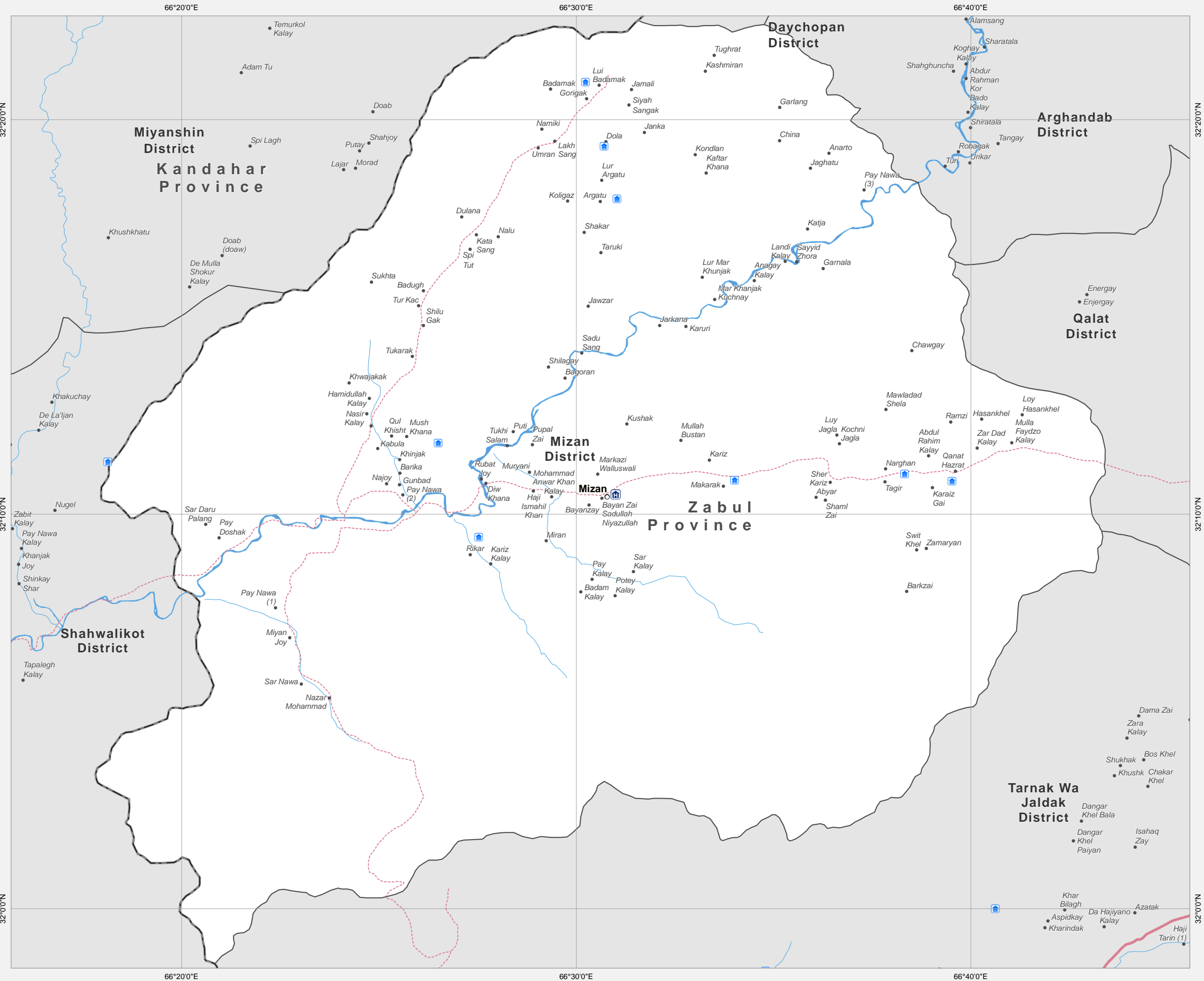
Doc Name:  
 Kakar\_District  
 \_reference\_map\_dd\_20140401\_A3\_Landscape

Feedback: [ocha.imu.afg@gmail.com](mailto:ocha.imu.afg@gmail.com)  
 Website: <http://afg.humanitarianresponse.info>



# Zabul Province: Mizan District

## Reference Map



**Legend**

- Capital
- Provincial Center
- District Center
- Village

**Administrative Boundaries**

- International
- Province
- District

**Transportation**

- Primary Road
- Secondary Road
- Other Road
- Airport
- Airfield
- River/Stream
- River/Lake
- Hospital
- Other health facilities
- Schools

Date Printed: 01 April 2014 04:06 PM

Data Source(s): AGCHO, CSO, AIMS, MISTI  
 Schools - Ministry of Education  
 Health Facilities - Ministry of Health

Projection/Datum: Geographic/WGS-84

Disclaimers:  
 The designations employed and the presentation of material on this map do not imply the expression of any opinion whatsoever on the part of the Secretariat of the United Nations concerning the legal status of any country, territory, city or area or of its authorities, or concerning the delimitation of its frontiers or boundaries.

Doc Name:  
 Mizan\_District  
 \_reference\_map\_dd\_20140401\_A3\_Landscape

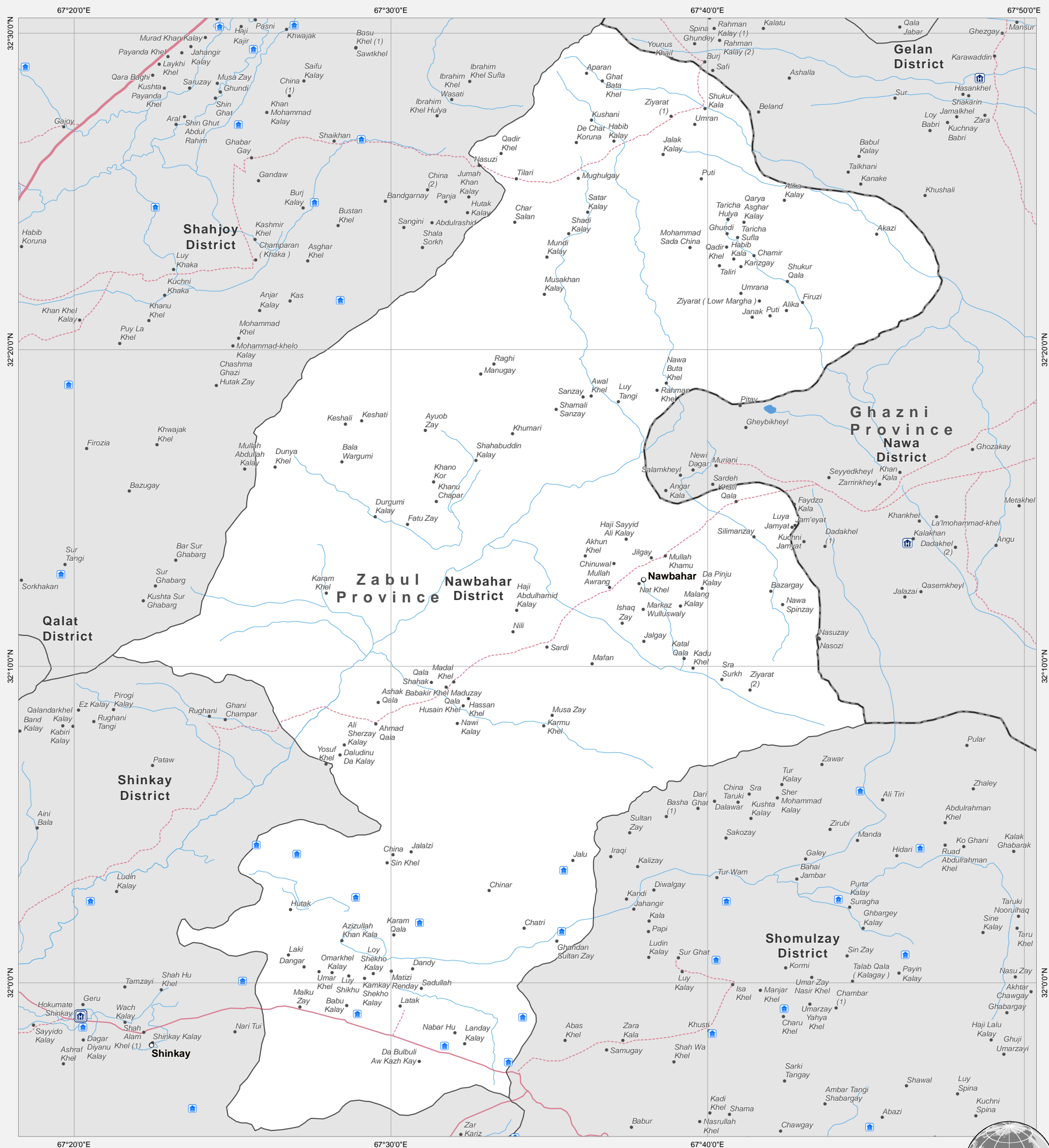
Feedback: ocha.imu.afg@gmail.com  
 Website: <http://afg.humanitarianresponse.info>





# Zabul Province: Nawbahar District

## Reference Map



**Legend**

- ⊕ Capital
- ⊙ Provincial Center
- District Center
- Village
- ✈ Airport
- ✈ Airfield
- ~ River/Stream
- ~ River/Lake
- H Hospital
- Other health facilities
- Schools

**Administrative Boundaries**

- International
- Province
- District

**Transportation**

- Primary Road
- Secondary Road
- Other Road

Date Printed: 01 April 2014 11:21 AM

Data Source(s): AGCHO, CSO, AIMS, MISTI  
 Schools - Ministry of Education  
 Health Facilities - Ministry of Health

Projection/Datum: Geographic/WGS-84

0 5 10 15 km

Disclaimers:  
 The designations employed and the presentation of material on this map do not imply the expression of any opinion whatsoever on the part of the Secretariat of the United Nations concerning the legal status of any country, territory, city or area or of its authorities, or concerning the delimitation of its frontiers or boundaries.

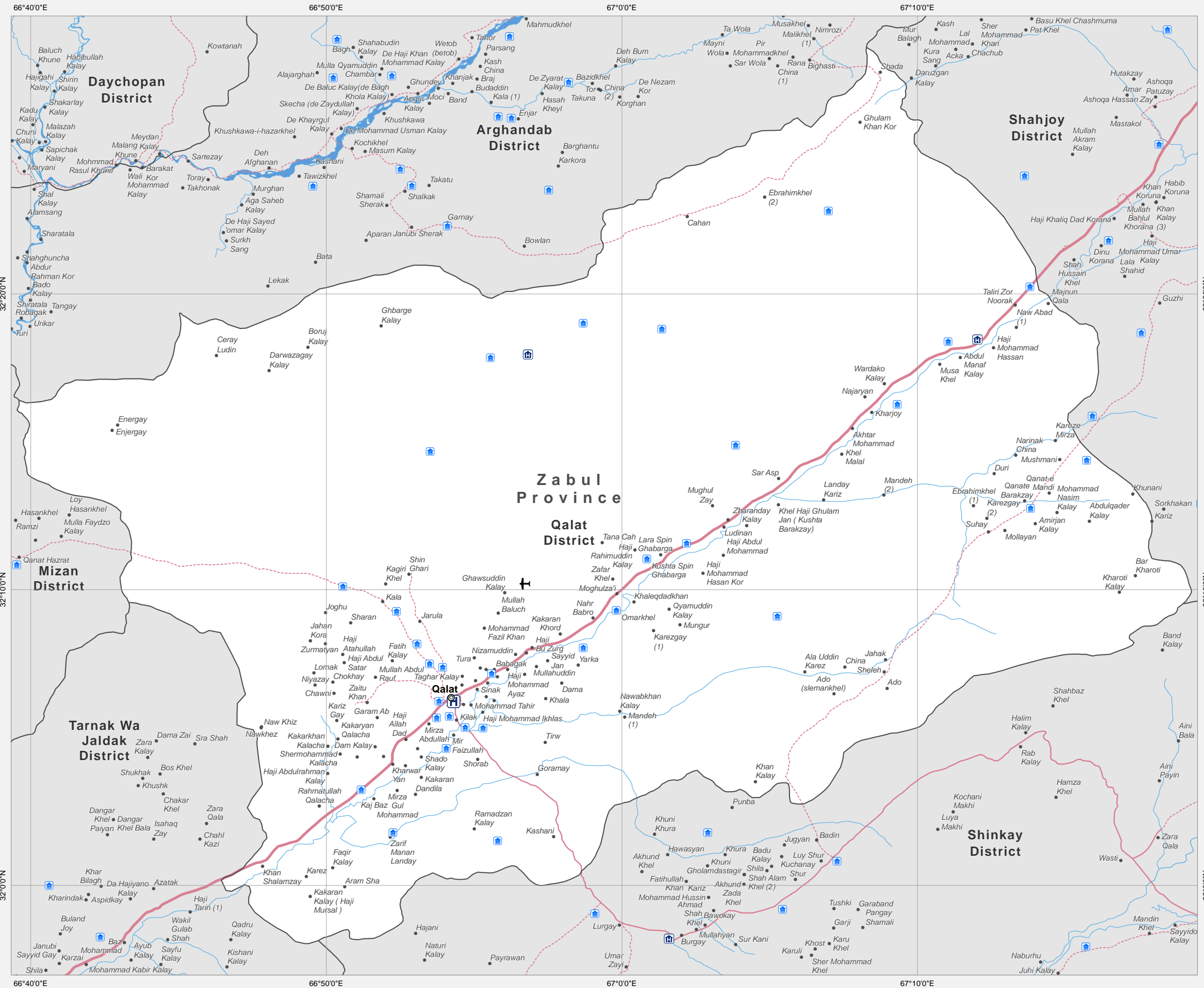
Doc Name:  
 Nawbahar\_District\_reference\_map\_dd\_20140401\_A3

Feedback: [ocha.imu.afg@gmail.com](mailto:ocha.imu.afg@gmail.com)  
 Website: <http://afg.humanitarianresponse.info/>



# Zabul Province: Qalat District

## Reference Map



### Legend

- Capital
- Provincial Center
- District Center
- Village

### Administrative Boundaries

- International
- Province
- District

### Transportation

- Primary Road
- Secondary Road
- Other Road
- Airport
- Airfield
- River/Stream
- River/Lake

### Health Facilities

- Hospital
- Other health facilities
- Schools

Date Printed: 01 April 2014 04:06 PM

Data Source(s): AGCHO, CSO, AIMS, MISTI  
 Schools - Ministry of Education  
 Health Facilities - Ministry of Health

Projection/Datum: Geographic/WGS-84

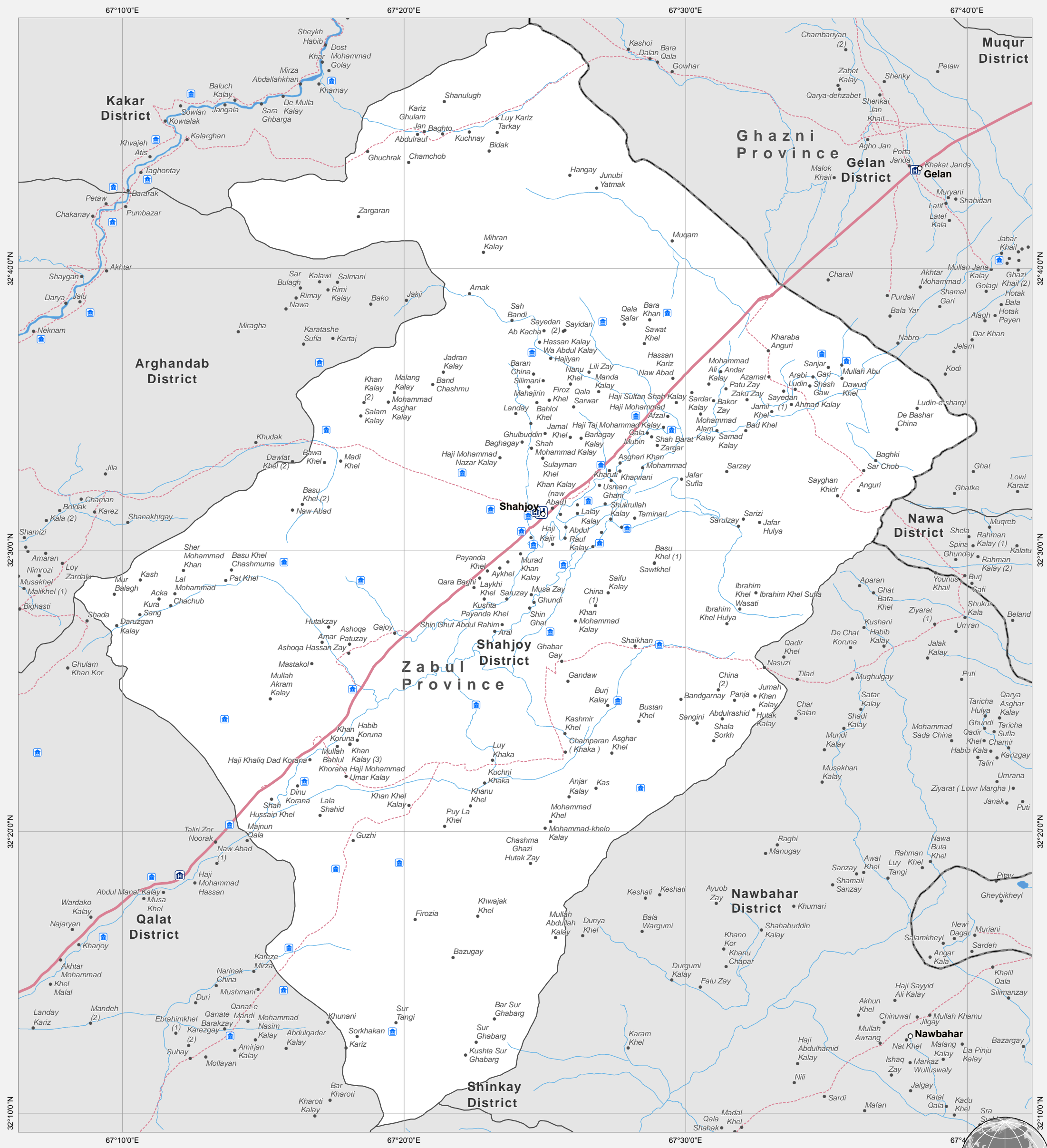
**Disclaimers:**  
 The designations employed and the presentation of material on this map do not imply the expression of any opinion whatsoever on the part of the Secretariat of the United Nations concerning the legal status of any country, territory, city or area or of its authorities, or concerning the delimitation of its frontiers or boundaries.

Doc Name:  
 Qalat\_District  
 \_reference\_map\_dd\_20140401\_A3\_Landscape

Feedback: [ocha.imu.afg@gmail.com](mailto:ocha.imu.afg@gmail.com)  
 Website: <http://afg.humanitarianresponse.info>







**Legend**

⊕ Capital	✈ Airport
⊙ Provincial Center	✈ Airfield
○ District Center	~ River/Stream
• Village	~ River/Lake

**Administrative Boundaries**

— International	H Hospital
— Province	Other health facilities
— District	Schools

**Transportation**

— Primary Road
— Secondary Road
— Other Road

Date Printed: 01 April 2014 11:21 AM

Data Source(s): AGCHO, CSO, AIMS, MISTI  
 Schools - Ministry of Education  
 Health Facilities - Ministry of Health

Projection/Datum: Geographic/WGS-84

0 5 10 15 20 km

Disclaimers:  
 The designations employed and the presentation of material on this map do not imply the expression of any opinion whatsoever on the part of the Secretariat of the United Nations concerning the legal status of any country, territory, city or area or of its authorities, or concerning the delimitation of its frontiers or boundaries.

Doc Name:  
 Shahjoy\_District\_reference\_map\_dd\_20140401\_A3

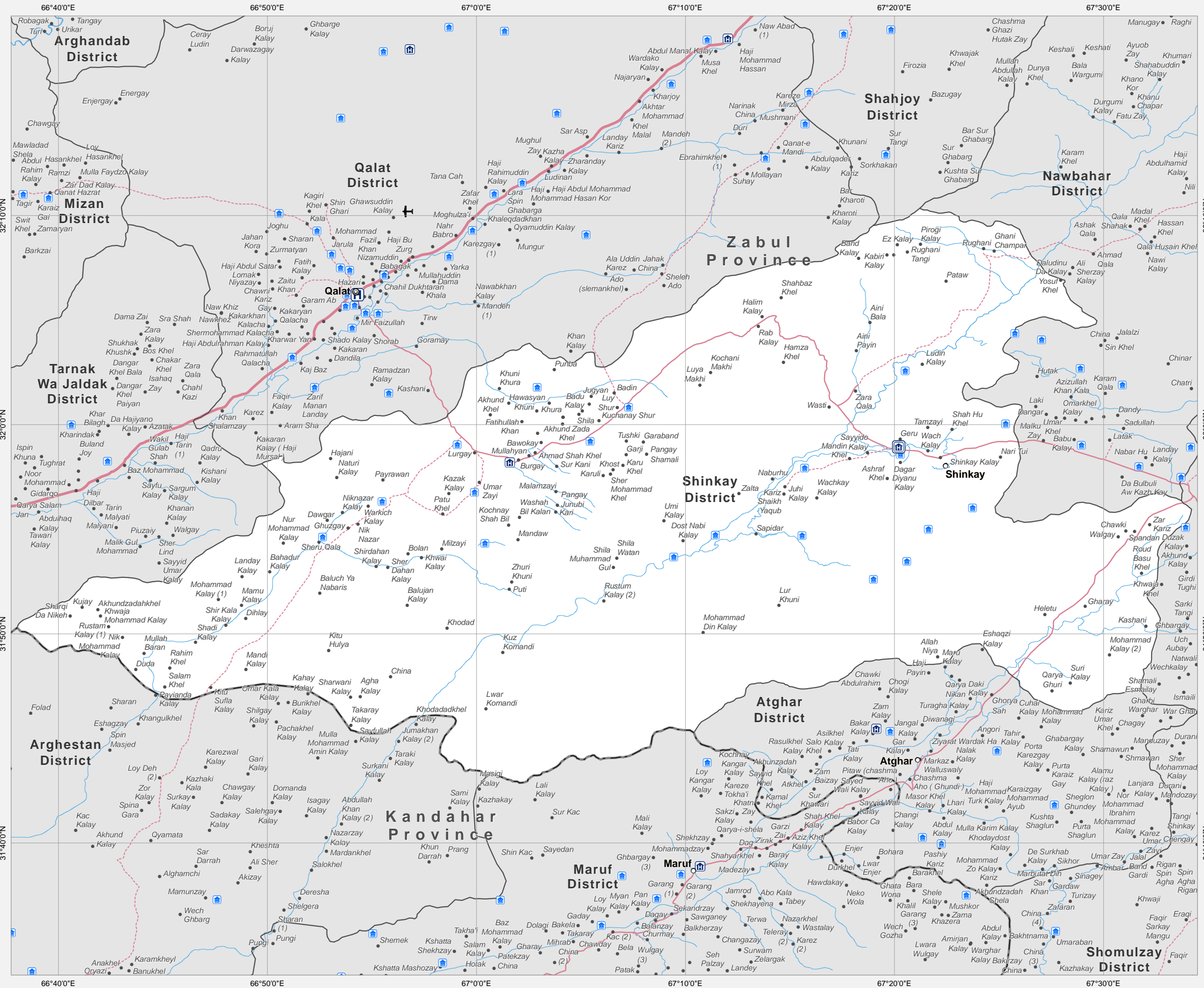
Feedback: [ocha.imu.afg@gmail.com](mailto:ocha.imu.afg@gmail.com)  
 Website: <http://afg.humanitarianresponse.info/>





# Zabul Province: Shinkay District

## Reference Map



### Legend

- Capital
- Provincial Center
- District Center
- Village

### Administrative Boundaries

- International
- Province
- District

### Transportation

- Primary Road
- Secondary Road
- Other Road
- Airport
- Airfield
- River/Stream
- River/Lake

### Health Facilities

- Hospital
- Other health facilities
- Schools

Date Printed: 01 April 2014 04:06 PM

Data Source(s): AGCHO, CSO, AIMS, MISTI  
 Schools - Ministry of Education  
 Health Facilities - Ministry of Health

Projection/Datum: Geographic/WGS-84

**Disclaimers:**  
 The designations employed and the presentation of material on this map do not imply the expression of any opinion whatsoever on the part of the Secretariat of the United Nations concerning the legal status of any country, territory, city or area or of its authorities, or concerning the delimitation of its frontiers or boundaries.

**Doc Name:**  
 Shinkay\_District  
 \_reference\_map\_dd\_20140401\_A3\_Landscape

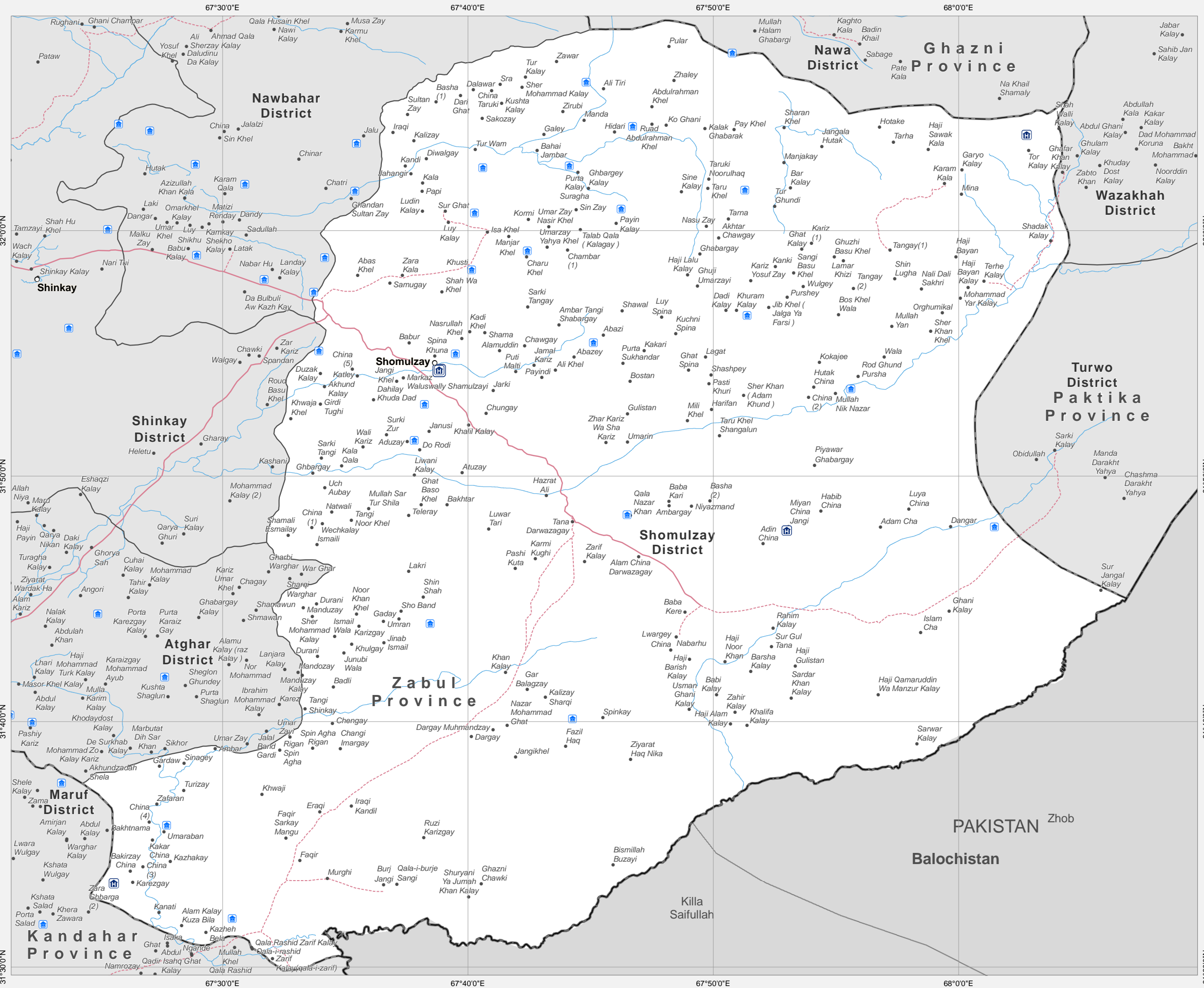
**Feedback:** [ocha.imu.afg@gmail.com](mailto:ocha.imu.afg@gmail.com)  
**Website:** <http://afg.humanitarianresponse.info>





# Zabul Province: Shomulzay District

## Reference Map




### Legend

- Capital
  - ⊙ Provincial Center
  - District Center
  - Village
- Administrative Boundaries**
- ▬ International
  - ▬ Province
  - ▬ District
- Transportation**
- Primary Road
  - Secondary Road
  - Other Road
  - ✈ Airport
  - ✈ Airfield
  - River/Stream
  - River/Lake
  - H Hospital
  - Other health facilities
  - S Schools

Date Printed: 01 April 2014 04:06 PM

Data Source(s): AGCHO, CSO, AIMS, MISTI  
 Schools - Ministry of Education  
 Health Facilities - Ministry of Health

Projection/Datum: Geographic/WGS-84



**Disclaimers:**  
 The designations employed and the presentation of material on this map do not imply the expression of any opinion whatsoever on the part of the Secretariat of the United Nations concerning the legal status of any country, territory, city or area or of its authorities, or concerning the delimitation of its frontiers or boundaries.

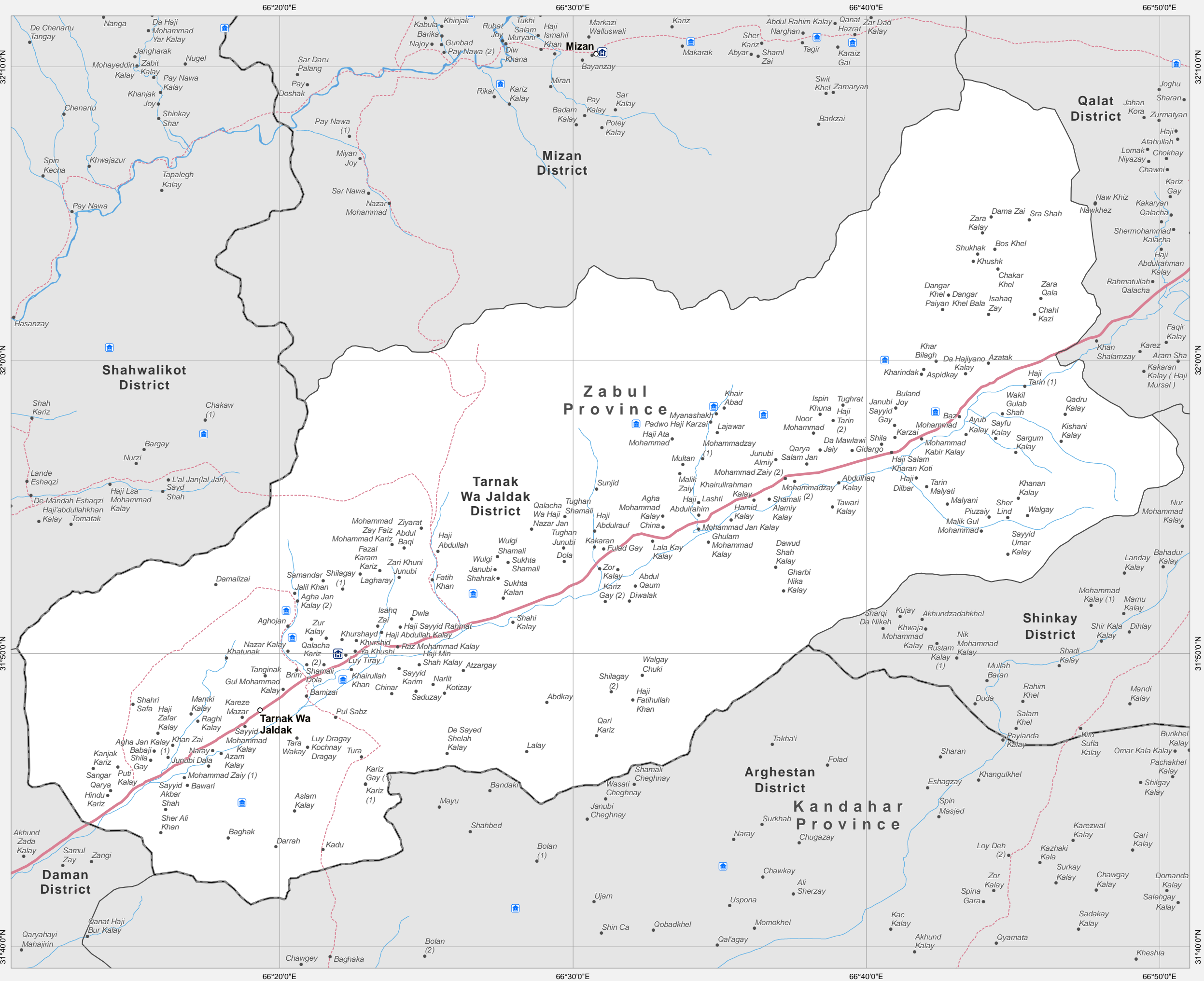
Doc Name:  
 Shomulzay\_District  
 \_reference\_map\_dd\_20140401\_A3\_Landscape

Feedback: [ocha.imu.afg@gmail.com](mailto:ocha.imu.afg@gmail.com)  
 Website: <http://afg.humanitarianresponse.info>



# Zabul Province: Tarnak Wa Jaldak District

## Reference Map



**Legend**

- Capital
- Provincial Center
- District Center
- Village

**Administrative Boundaries**

- International
- Province
- District

**Transportation**

- Primary Road
- Secondary Road
- Other Road
- Airport
- Airfield
- River/Stream
- River/Lake
- Hospital
- Other health facilities
- Schools

Date Printed: 01 April 2014 04:06 PM

Data Source(s): AGCHO, CSO, AIMS, MISTI  
 Schools - Ministry of Education  
 Health Facilities - Ministry of Health

Projection/Datum: Geographic/WGS-84

**Disclaimers:**  
 The designations employed and the presentation of material on this map do not imply the expression of any opinion whatsoever on the part of the Secretariat of the United Nations concerning the legal status of any country, territory, city or area or of its authorities, or concerning the delimitation of its frontiers or boundaries.

Doc Name:  
 Tarnak Wa Jaldak\_District  
 \_reference\_map\_dd\_20140401\_A3\_Landscape

Feedback: [ocha.imu.afg@gmail.com](mailto:ocha.imu.afg@gmail.com)  
 Website: <http://afg.humanitarianresponse.info>

