



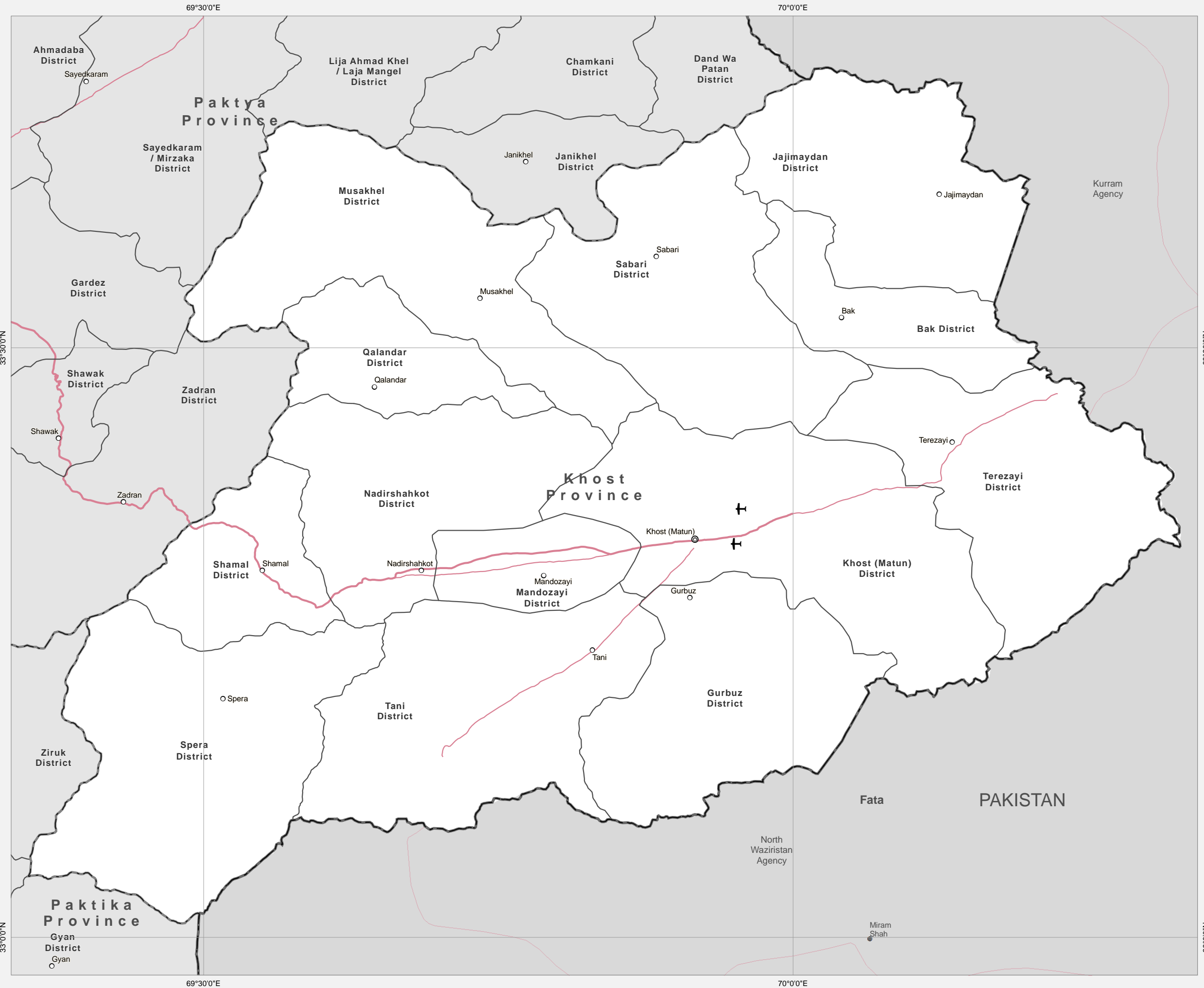
AFGHANISTAN

Khost Province

District Atlas

April 2014

Disclaimers: The designations employed and the presentation of material on this map do not imply the expression of any opinion whatsoever on the part of the Secretariat of the United Nations concerning the legal status of any country, territory, city or area or of its authorities, or concerning the delimitation of its frontiers or boundaries.



Legend

- Capital
- Provincial Center
- District Center

Administrative Boundaries

- International
- Province
- District


Transportation

- Primary Road
- Secondary Road
- Airport
- Airfield
- River/Stream
- River/Lake

Date Printed: 30 March 2014 08:40 AM

Data Source(s): AGCHO, CSO, AIMS, MISTI
 Schools - Ministry of Education
 Health Facilities - Ministry of Health

Projection/Datum: Geographic/WGS-84



Disclaimers:
 The designations employed and the presentation of material on this map do not imply the expression of any opinion whatsoever on the part of the Secretariat of the United Nations concerning the legal status of any country, territory, city or area or of its authorities, or concerning the delimitation of its frontiers or boundaries.

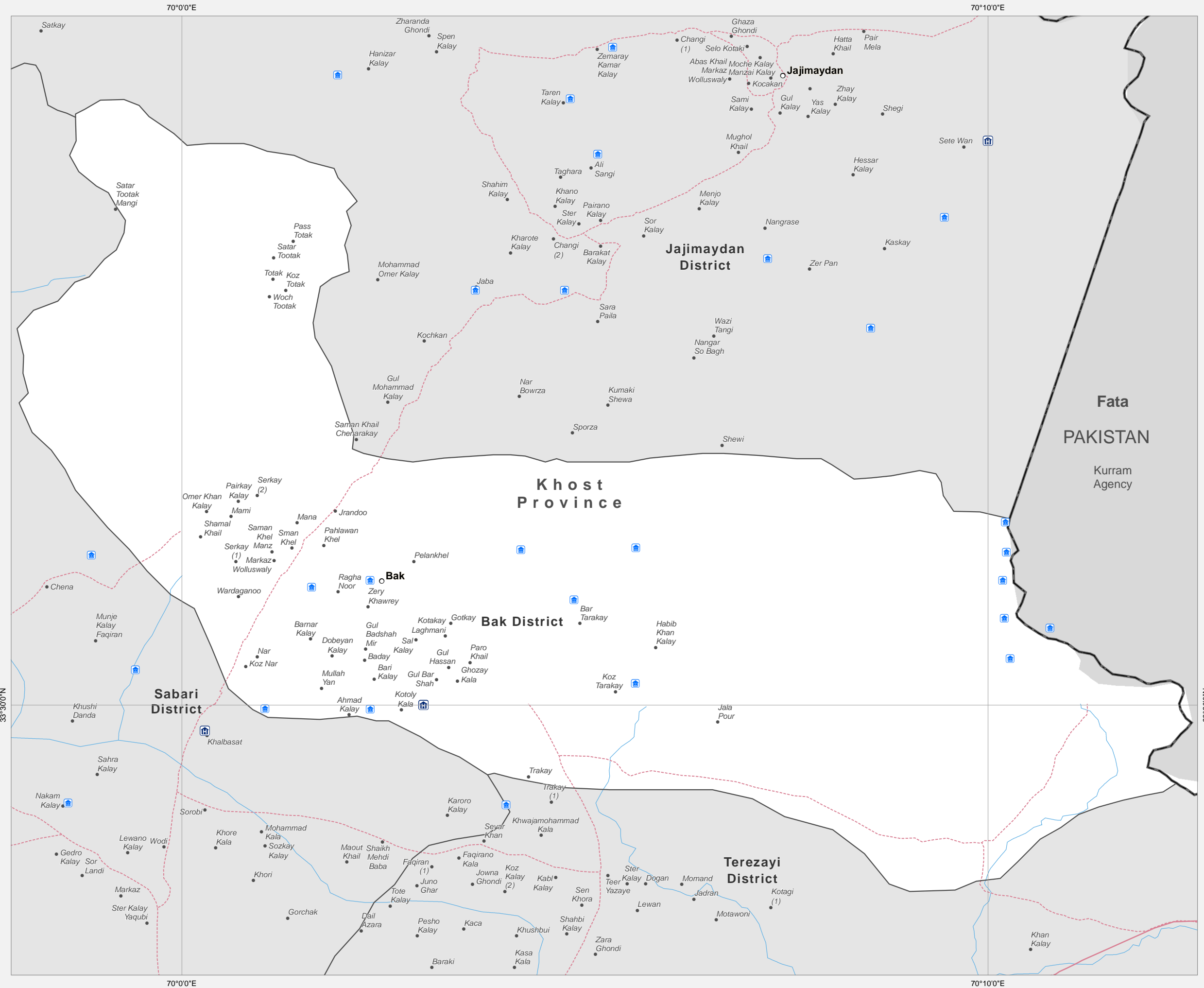
Doc Name:
 Khost_province_reference_map_dd_20140330_A3

Feedback: ocha.imu.afg@gmail.com
 Website: <http://afg.humanitarianresponse.info/>



Khost Province: Bak District

Reference Map



Legend

- Capital
- Provincial Center
- District Center
- Village

Administrative Boundaries

- International
- Province
- District

Transportation

- Primary Road
- Secondary Road
- Other Road
- Airport
- Airfield
- River/Stream
- River/Lake
- Hospital
- Other health facilities
- Schools

Date Printed: 01 April 2014 03:57 PM

Data Source(s): AGCHO, CSO, AIMS, MISTI
 Schools - Ministry of Education
 Health Facilities - Ministry of Health

Projection/Datum: Geographic/WGS-84

0 5 km

Disclaimers:
 The designations employed and the presentation of material on this map do not imply the expression of any opinion whatsoever on the part of the Secretariat of the United Nations concerning the legal status of any country, territory, city or area or of its authorities, or concerning the delimitation of its frontiers or boundaries.

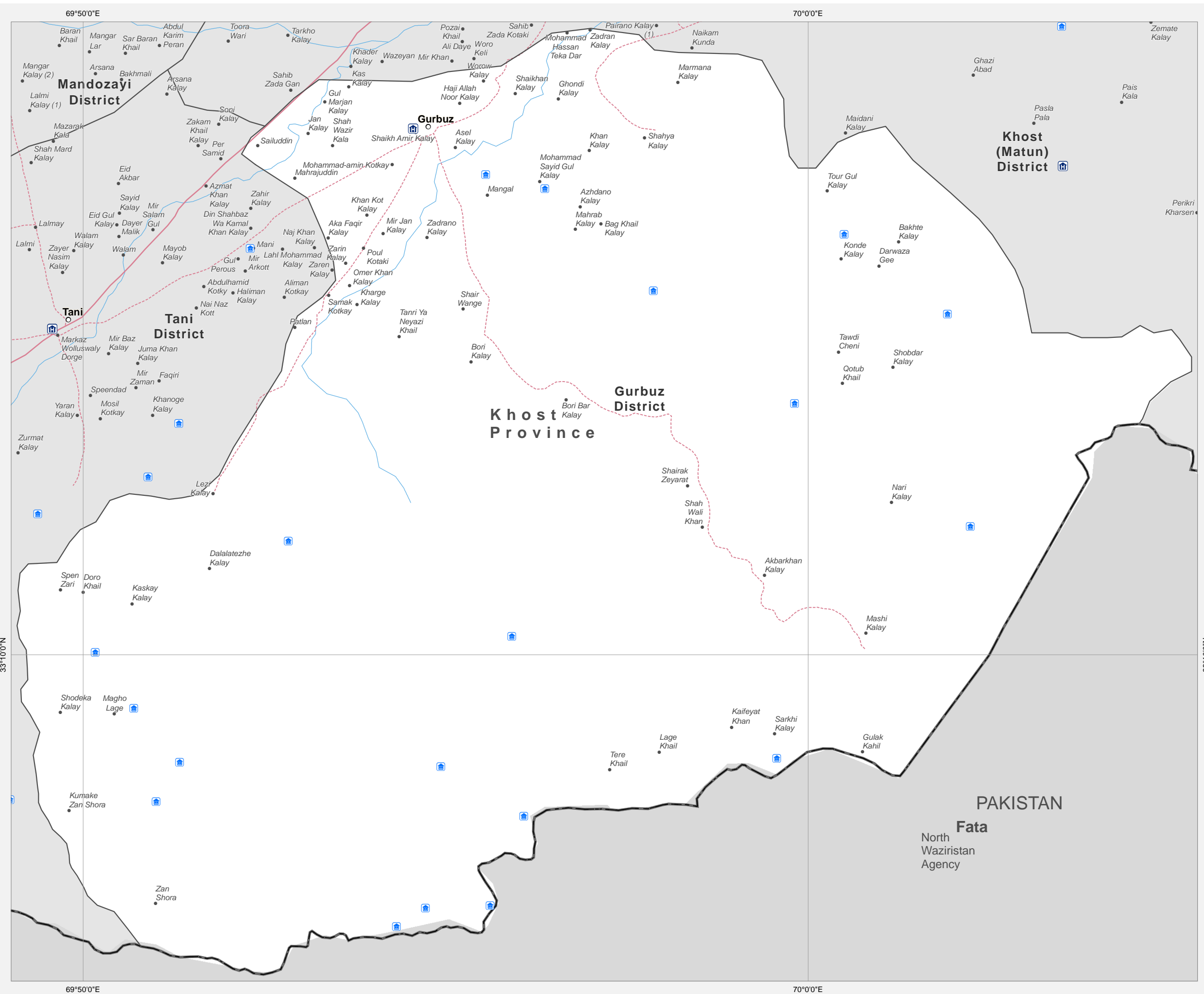
Doc Name:
 Bak_District
 _reference_map_dd_20140401_A3_Landscape

Feedback: ocha.imu.afg@gmail.com
 Website: <http://afg.humanitarianresponse.info>



Khost Province: Gurbuz District

Reference Map



Legend

- Capital
- Provincial Center
- District Center
- Village

Administrative Boundaries

- International
- Province
- District

Transportation

- Primary Road
- Secondary Road
- Other Road
- Airport
- Airfield
- River/Stream
- River/Lake
- Hospital
- Other health facilities
- Schools

Date Printed: 01 April 2014 03:57 PM

Data Source(s): AGCHO, CSO, AIMS, MISTI
 Schools - Ministry of Education
 Health Facilities - Ministry of Health

Projection/Datum: Geographic/WGS-84

0 5 km

Disclaimers:
 The designations employed and the presentation of material on this map do not imply the expression of any opinion whatsoever on the part of the Secretariat of the United Nations concerning the legal status of any country, territory, city or area or of its authorities, or concerning the delimitation of its frontiers or boundaries.

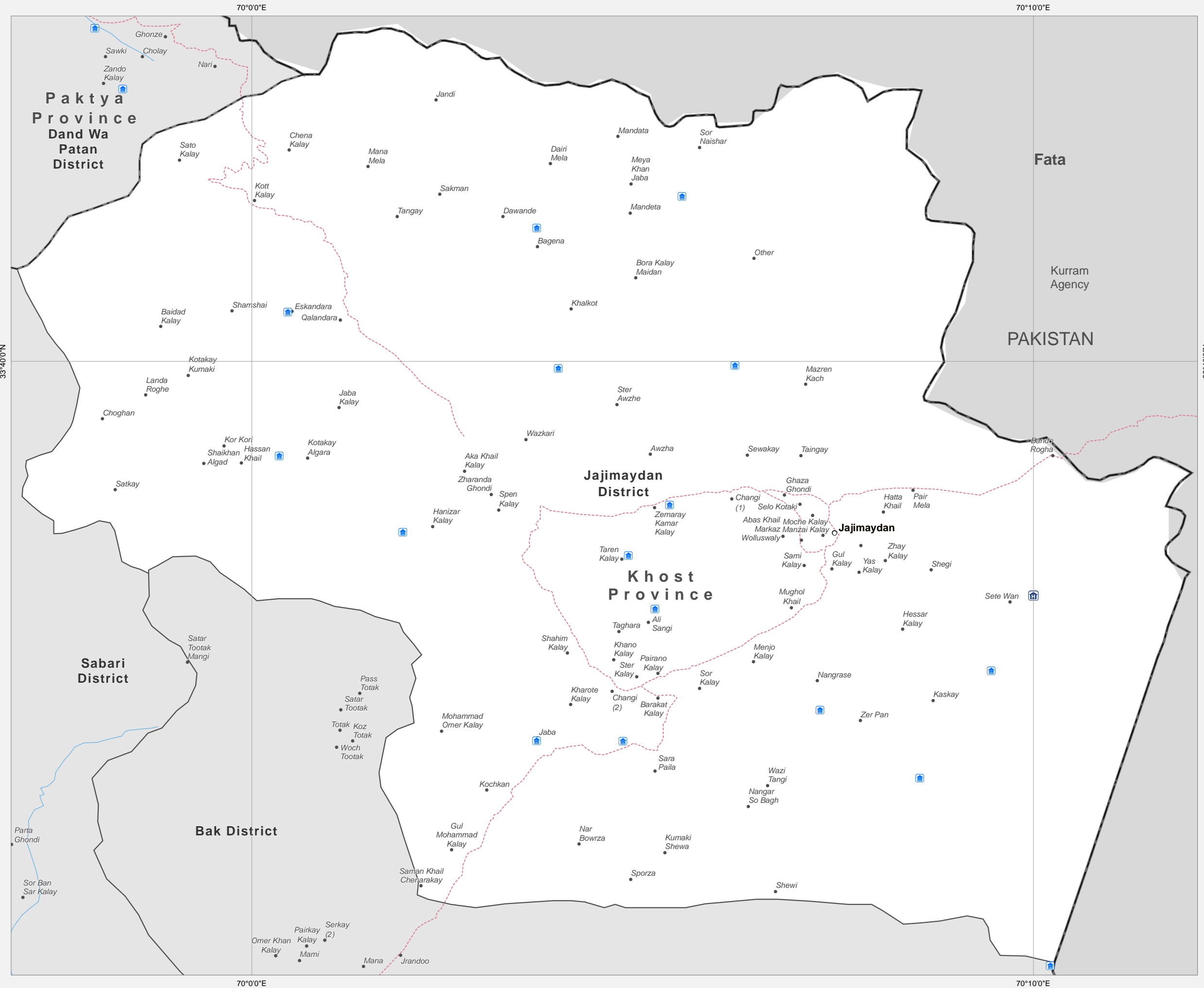
Doc Name:
 Gurbuz_District
 _reference_map_dd_20140401_A3_Landscape

Feedback: ocha.imu.afg@gmail.com
 Website: <http://afg.humanitarianresponse.info>



Khost Province: Jajimaydan District

Reference Map



Legend

- ⊕ Capital
- ⊙ Provincial Center
- District Center
- Village

Administrative Boundaries

- International
- Province
- District

Transportation

- Primary Road
- Secondary Road
- Other Road
- ✈ Airport
- ✈ Airfield
- River/Stream
- River/Lake
- H Hospital
- Other health facilities
- Schools

Date Printed: 01 April 2014 03:57 PM

Data Source(s): AGCHO, CSO, AIMS, MISTI
 Schools - Ministry of Education
 Health Facilities - Ministry of Health

Projection/Datum: Geographic/WGS-84

0 5 km

Disclaimers:
 The designations employed and the presentation of material on this map do not imply the expression of any opinion whatsoever on the part of the Secretariat of the United Nations concerning the legal status of any country, territory, city or area or of its authorities, or concerning the delimitation of its frontiers or boundaries.

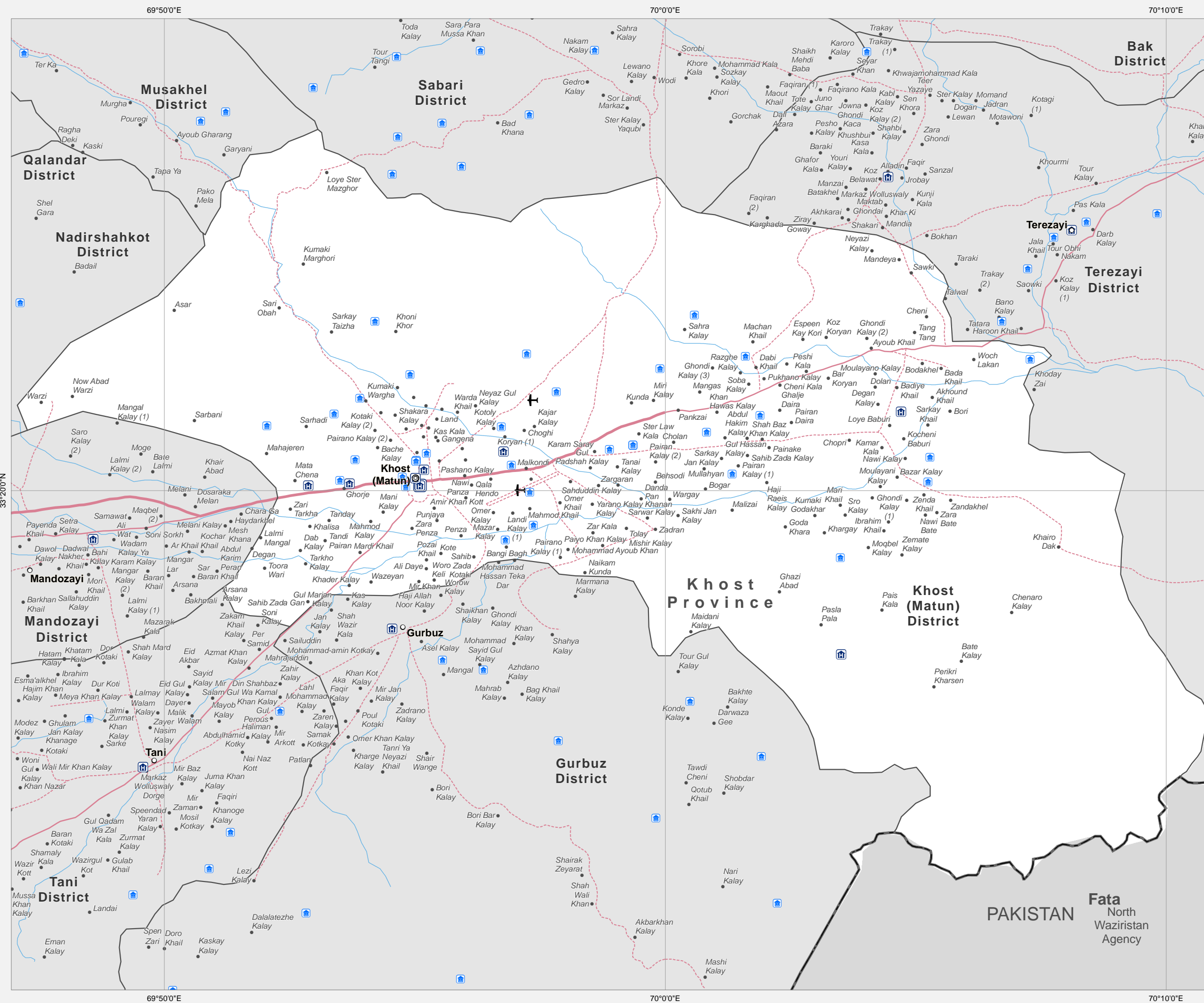
Doc Name:
 Jajimaydan_District
 _reference_map_dd_20140401_A3_Landscape

Feedback: ocha.imu.afg@gmail.com
 Website: <http://afg.humanitarianresponse.info>



Khost Province: Khost (Matun) District

Reference Map



Legend

- Capital
- Provincial Center
- District Center
- Village

Administrative Boundaries

- International
- Province
- District

Transportation

- Primary Road
- Secondary Road
- Other Road
- Airport
- Airfield
- River/Stream
- River/Lake

Health Facilities

- Hospital
- Other health facilities
- Schools

Date Printed: 01 April 2014 03:57 PM

Data Source(s): AGCHO, CSO, AIMS, MISTI
Schools - Ministry of Education
Health Facilities - Ministry of Health

Projection/Datum: Geographic/WGS-84

0 5 km

Disclaimers:
The designations employed and the presentation of material on this map do not imply the expression of any opinion whatsoever on the part of the Secretariat of the United Nations concerning the legal status of any country, territory, city or area or of its authorities, or concerning the delimitation of its frontiers or boundaries.

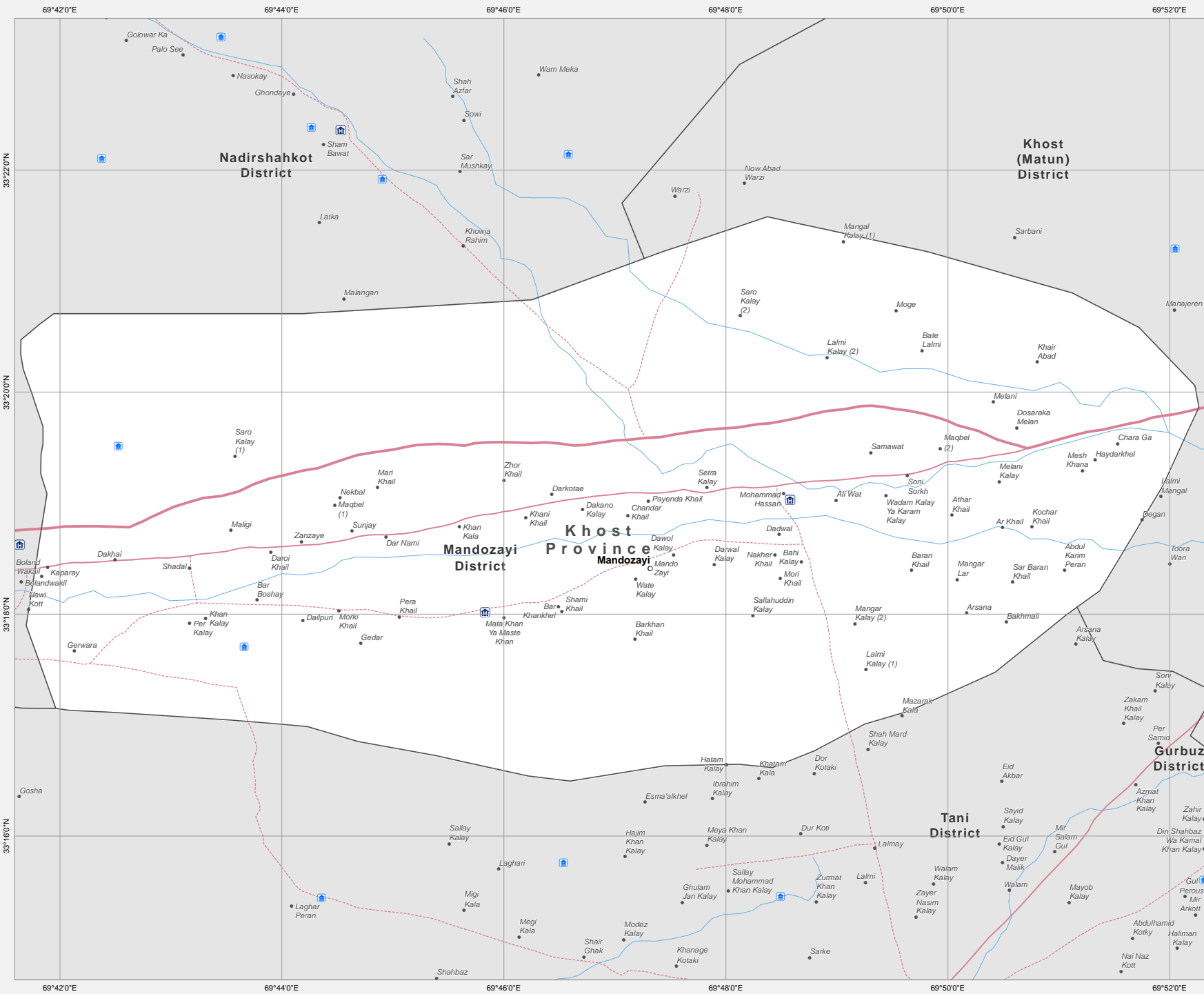
Doc Name:
Khost (Matun)_District
_reference_map_dd_20140401_A3_Landscape

Feedback: ocha.imu.afg@gmail.com
Website: <http://afg.humanitarianresponse.info>



Khost Province: Mandozayi District

Reference Map



Legend

- Capital
- Provincial Center
- District Center
- Village

Administrative Boundaries

- International
- Province
- District

Transportation

- Primary Road
- Secondary Road
- Other Road
- Airport
- Airfield
- River/Stream
- River/Lake
- Hospital
- Other health facilities
- Schools

Date Printed: 02 April 2014 02:46 PM

Data Source(s): AGCHO, CSO, AIMS, MISTI
Schools - Ministry of Education
Health Facilities - Ministry of Health

Projection/Datum: Geographic/WGS-84

Disclaimers:
The designations employed and the presentation of material on this map do not imply the expression of any opinion whatsoever on the part of the Secretariat of the United Nations concerning the legal status of any country, territory, city or area or of its authorities, or concerning the delimitation of its frontiers or boundaries.

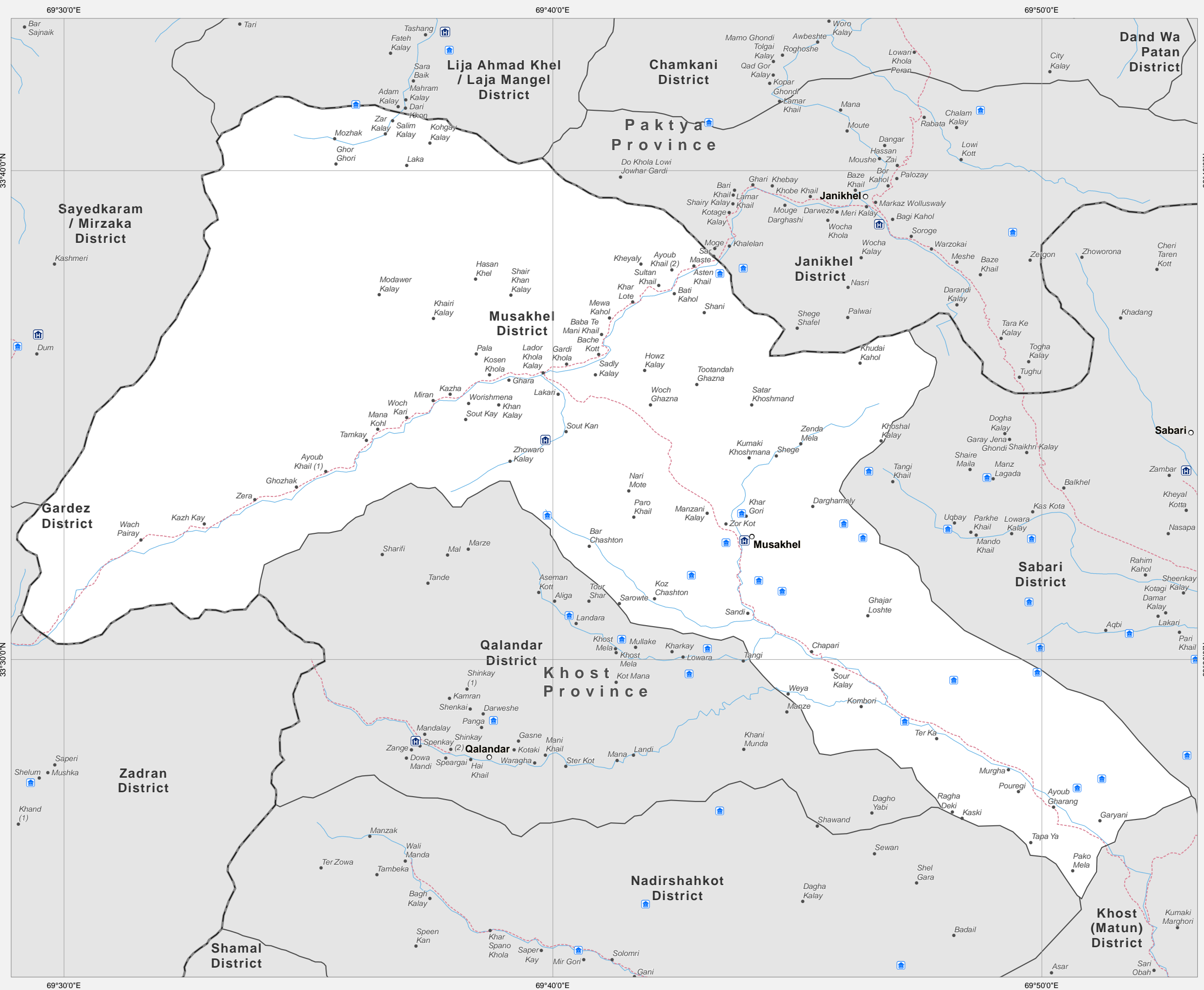
Doc Name:
Mandozayi_District
_reference_map_dd_20140402_A3_Landscape

Feedback: ocha.imu.afg@gmail.com
Website: <http://afg.humanitarianresponse.info>



Khost Province: Musakhel District

Reference Map



Legend

- Capital
- Provincial Center
- District Center
- Village

Administrative Boundaries

- International
- Province
- District


Transportation

- Primary Road
- Secondary Road
- Other Road
- Airport
- Airfield
- River/Stream
- River/Lake
- Hospital
- Other health facilities
- Schools

Date Printed: 01 April 2014 03:57 PM

Data Source(s): AGCHO, CSO, AIMS, MISTI
 Schools - Ministry of Education
 Health Facilities - Ministry of Health

Projection/Datum: Geographic/WGS-84



Disclaimers:
 The designations employed and the presentation of material on this map do not imply the expression of any opinion whatsoever on the part of the Secretariat of the United Nations concerning the legal status of any country, territory, city or area or of its authorities, or concerning the delimitation of its frontiers or boundaries.

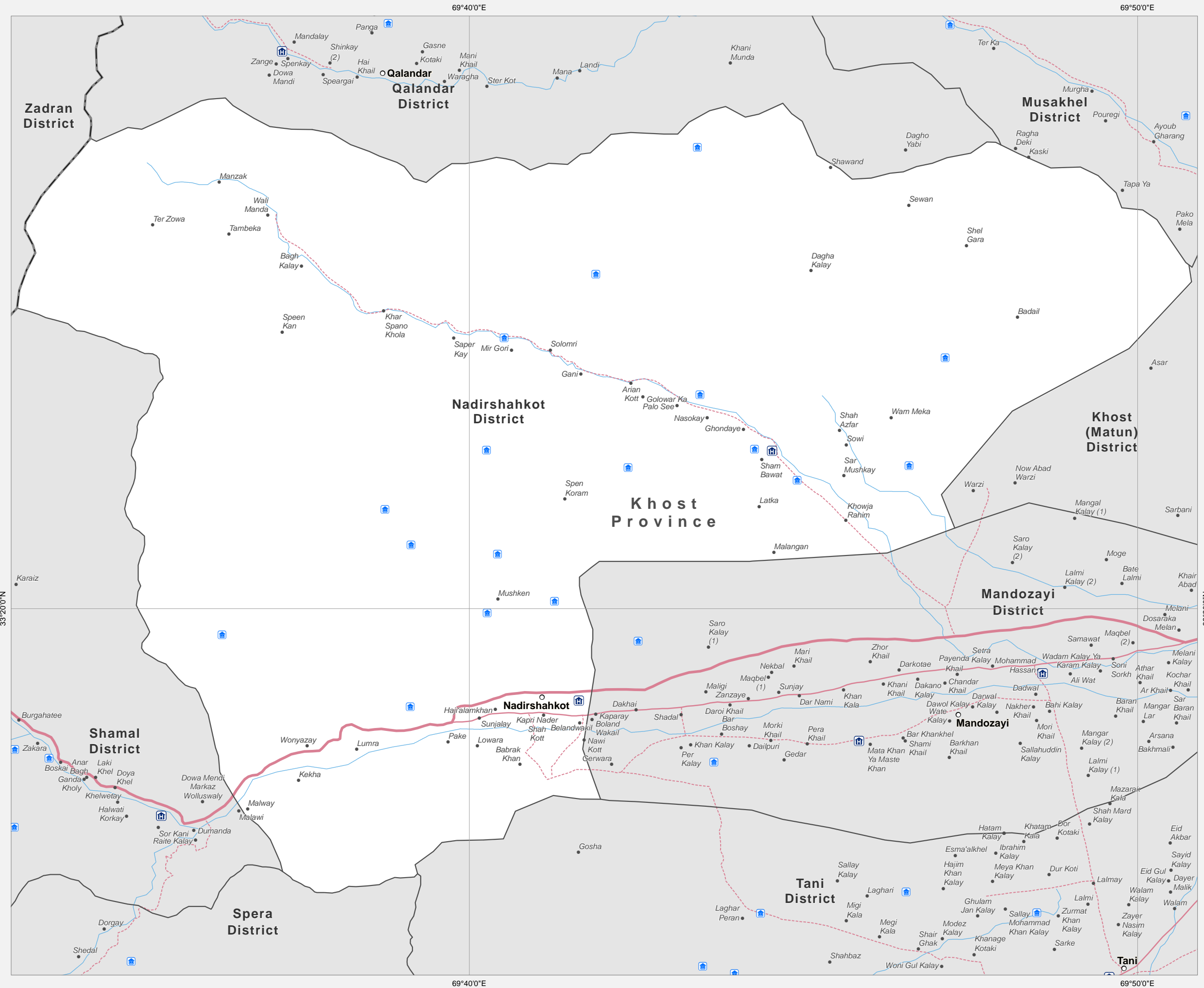
Doc Name:
 Musakhel_District
 _reference_map_dd_20140401_A3_Landscape

Feedback: ocha.imu.afg@gmail.com
 Website: <http://afg.humanitarianresponse.info>



Khost Province: Nadirshahkot District

Reference Map



Legend

- Capital
- Provincial Center
- District Center
- Village

Administrative Boundaries

- International
- Province
- District

Transportation

- Primary Road
- Secondary Road
- Other Road
- Airport
- Airfield
- River/Stream
- River/Lake
- Hospital
- Other health facilities
- Schools

Date Printed: 01 April 2014 03:57 PM

Data Source(s): AGCHO, CSO, AIMS, MISTI
 Schools - Ministry of Education
 Health Facilities - Ministry of Health

Projection/Datum: Geographic/WGS-84

0 5 km

Disclaimers:
 The designations employed and the presentation of material on this map do not imply the expression of any opinion whatsoever on the part of the Secretariat of the United Nations concerning the legal status of any country, territory, city or area or of its authorities, or concerning the delimitation of its frontiers or boundaries.

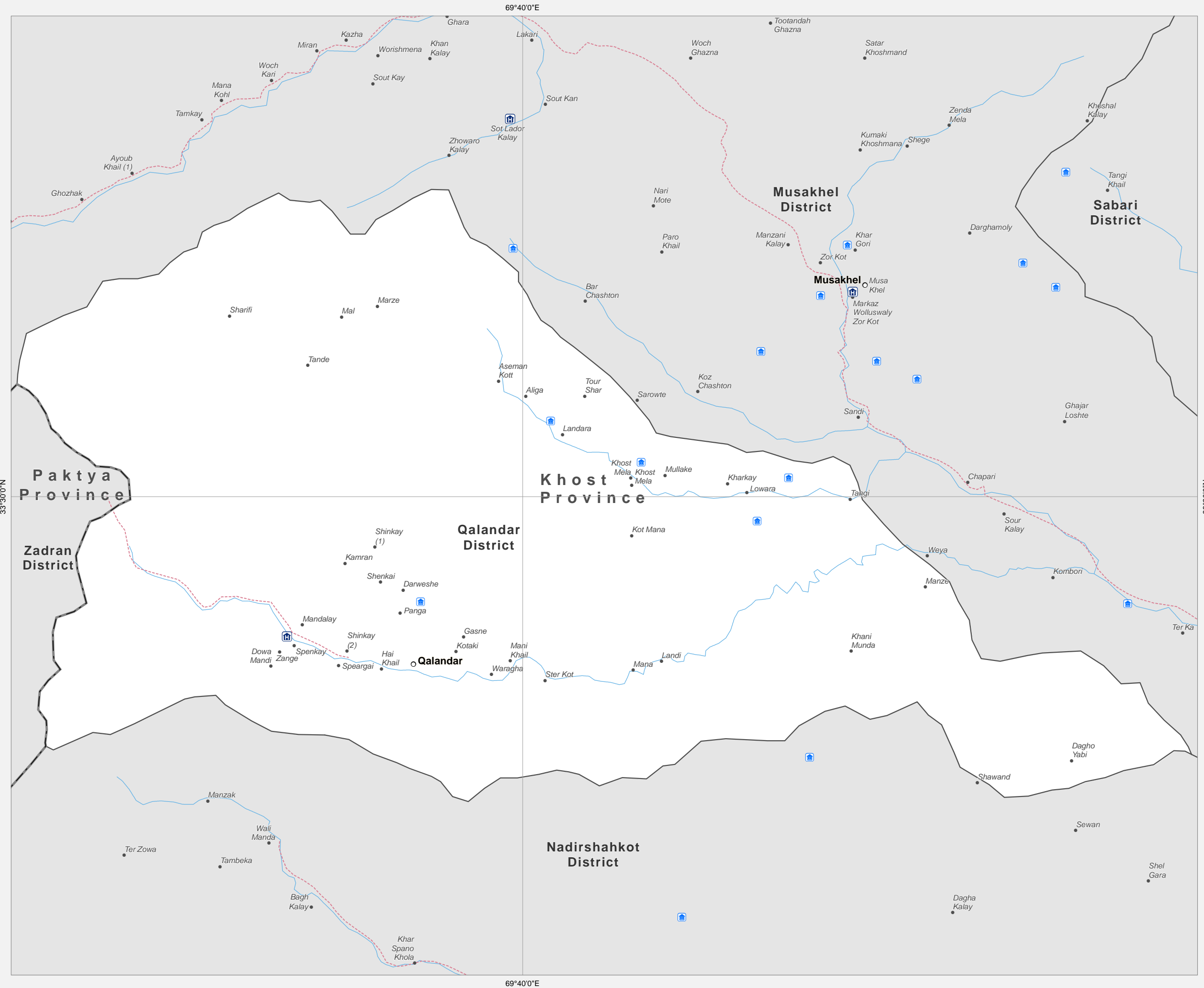
Doc Name:
 Nadirshahkot_District
 _reference_map_dd_20140401_A3_Landscape

Feedback: ocha.imu.afg@gmail.com
 Website: http://afg.humanitarianresponse.info



Khost Province: Qalandar District

Reference Map



Legend

- Capital
- Provincial Center
- District Center
- Village

Administrative Boundaries

- International
- Province
- District

Transportation

- Primary Road
- Secondary Road
- Other Road
- Airport
- Airfield
- River/Stream
- River/Lake
- Hospital
- Other health facilities
- Schools

Date Printed: 01 April 2014 03:57 PM

Data Source(s): AGCHO, CSO, AIMS, MISTI
 Schools - Ministry of Education
 Health Facilities - Ministry of Health

Projection/Datum: Geographic/WGS-84

0 5 km

Disclaimers:
 The designations employed and the presentation of material on this map do not imply the expression of any opinion whatsoever on the part of the Secretariat of the United Nations concerning the legal status of any country, territory, city or area or of its authorities, or concerning the delimitation of its frontiers or boundaries.

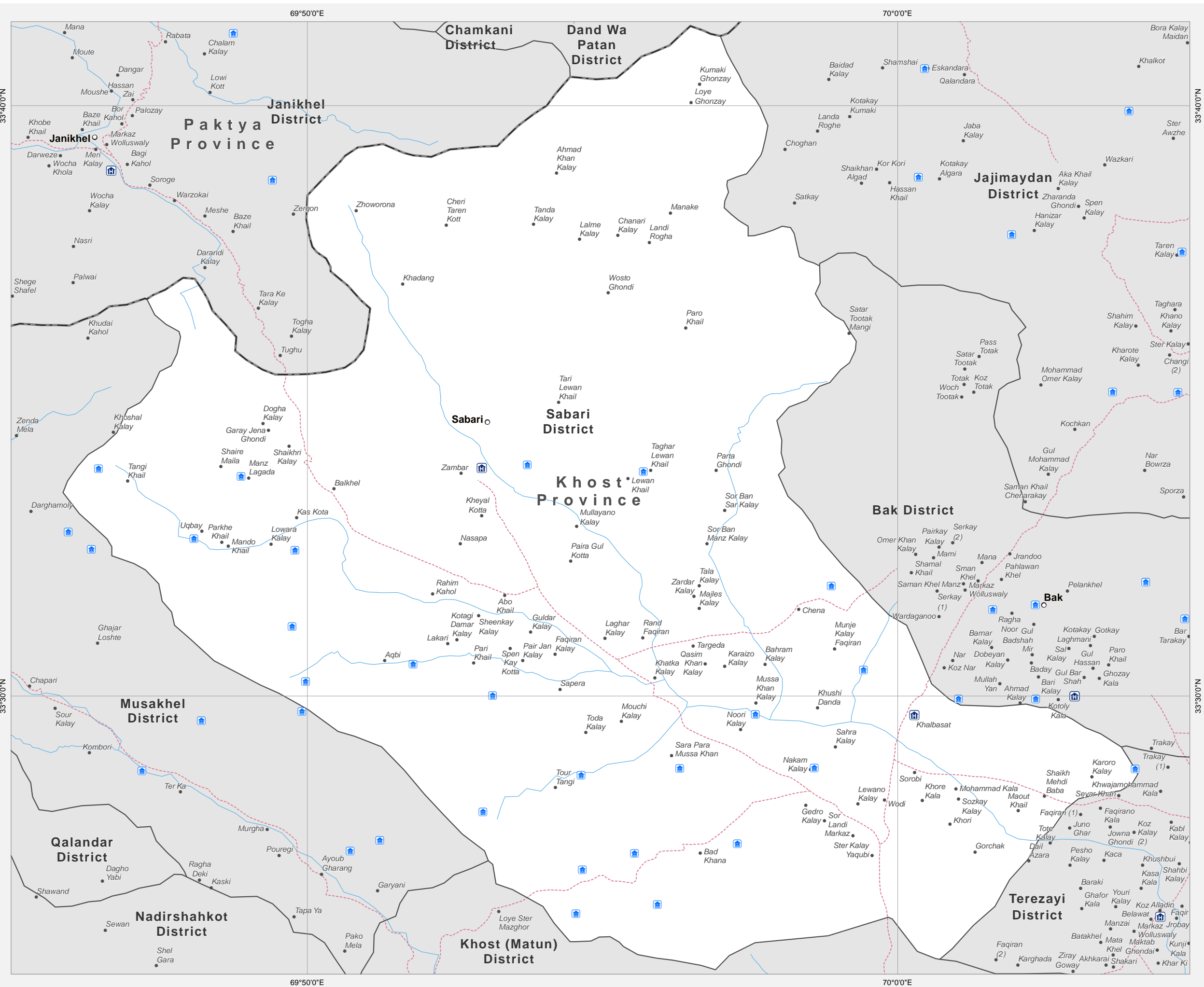
Doc Name:
 Qalandar_District
 _reference_map_dd_20140401_A3_Landscape

Feedback: ocha.imu.afg@gmail.com
 Website: <http://afg.humanitarianresponse.info>



Khost Province: Sabari District

Reference Map



Legend

- Capital
- Provincial Center
- District Center
- Village

Administrative Boundaries

- International
- Province
- District

Transportation

- Primary Road
- Secondary Road
- Other Road
- Airport
- Airfield
- River/Stream
- River/Lake

Health Facilities

- Hospital
- Other health facilities
- Schools

Date Printed: 01 April 2014 03:57 PM

Data Source(s): AGCHO, CSO, AIMS, MISTI
 Schools - Ministry of Education
 Health Facilities - Ministry of Health

Projection/Datum: Geographic/WGS-84

0 5 km

Disclaimers:
 The designations employed and the presentation of material on this map do not imply the expression of any opinion whatsoever on the part of the Secretariat of the United Nations concerning the legal status of any country, territory, city or area or of its authorities, or concerning the delimitation of its frontiers or boundaries.

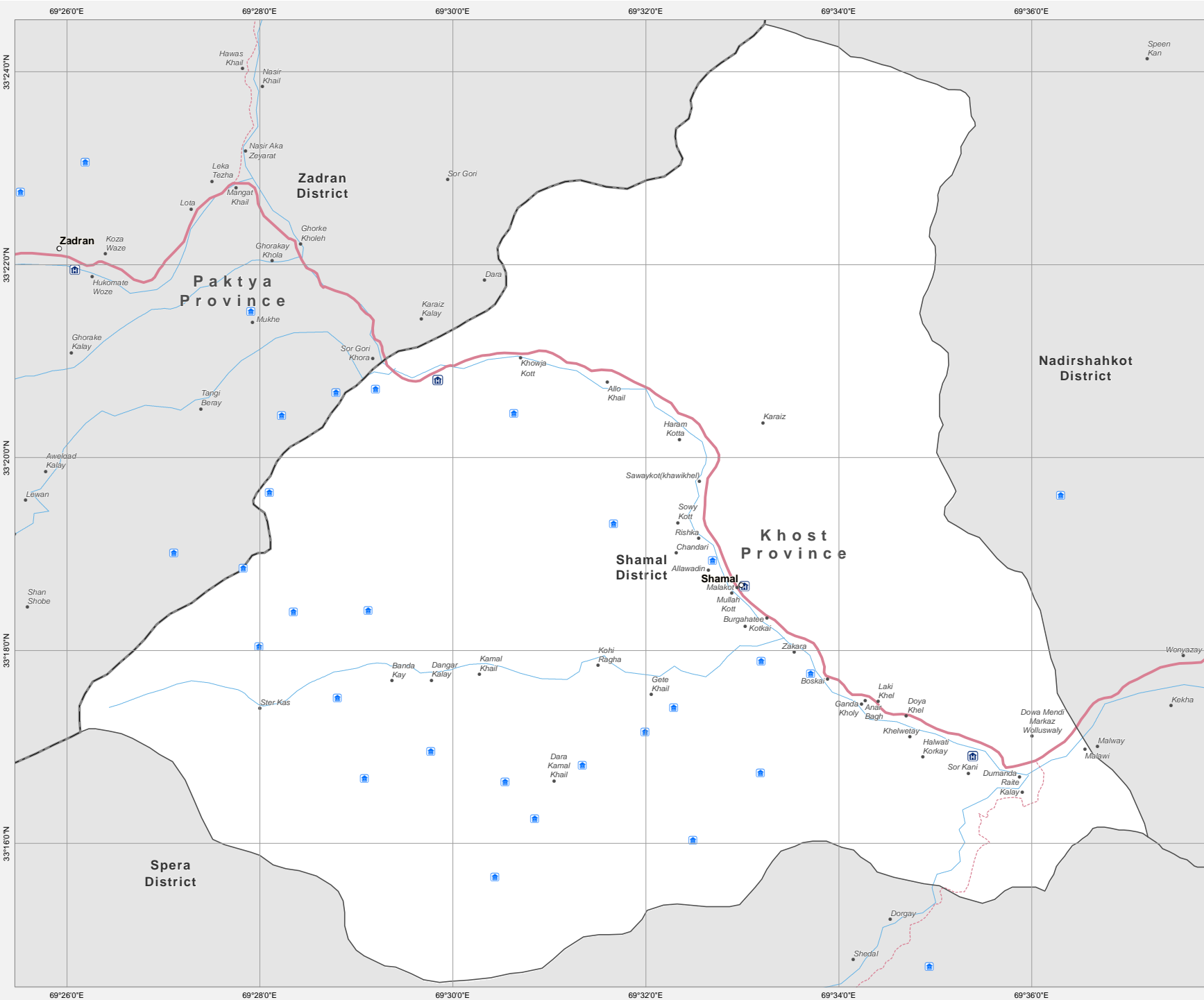
Doc Name:
 Sabari_District
 _reference_map_dd_20140401_A3_Landscape

Feedback: ocha.imu.afg@gmail.com
 Website: <http://afg.humanitarianresponse.info>



Khost Province: Shamal District

Reference Map



Legend

- Capital
- ⊙ Provincial Center
- District Center
- Village

Administrative Boundaries

- International
- Province
- District

Transportation

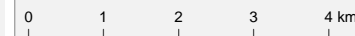
- Primary Road
- Secondary Road
- Other Road

- ✈ Airport
- ✈ Airfield
- River/Stream
- River/Lake
- H Hospital
- Other health facilities
- Schools

Date Printed: 02 April 2014 02:48 PM

Data Source(s): AGCHO, CSO, AIMS, MISTI
Schools - Ministry of Education
Health Facilities - Ministry of Health

Projection/Datum: Geographic/WGS-84



Disclaimers:
The designations employed and the presentation of material on this map do not imply the expression of any opinion whatsoever on the part of the Secretariat of the United Nations concerning the legal status of any country, territory, city or area or of its authorities, or concerning the delimitation of its frontiers or boundaries.

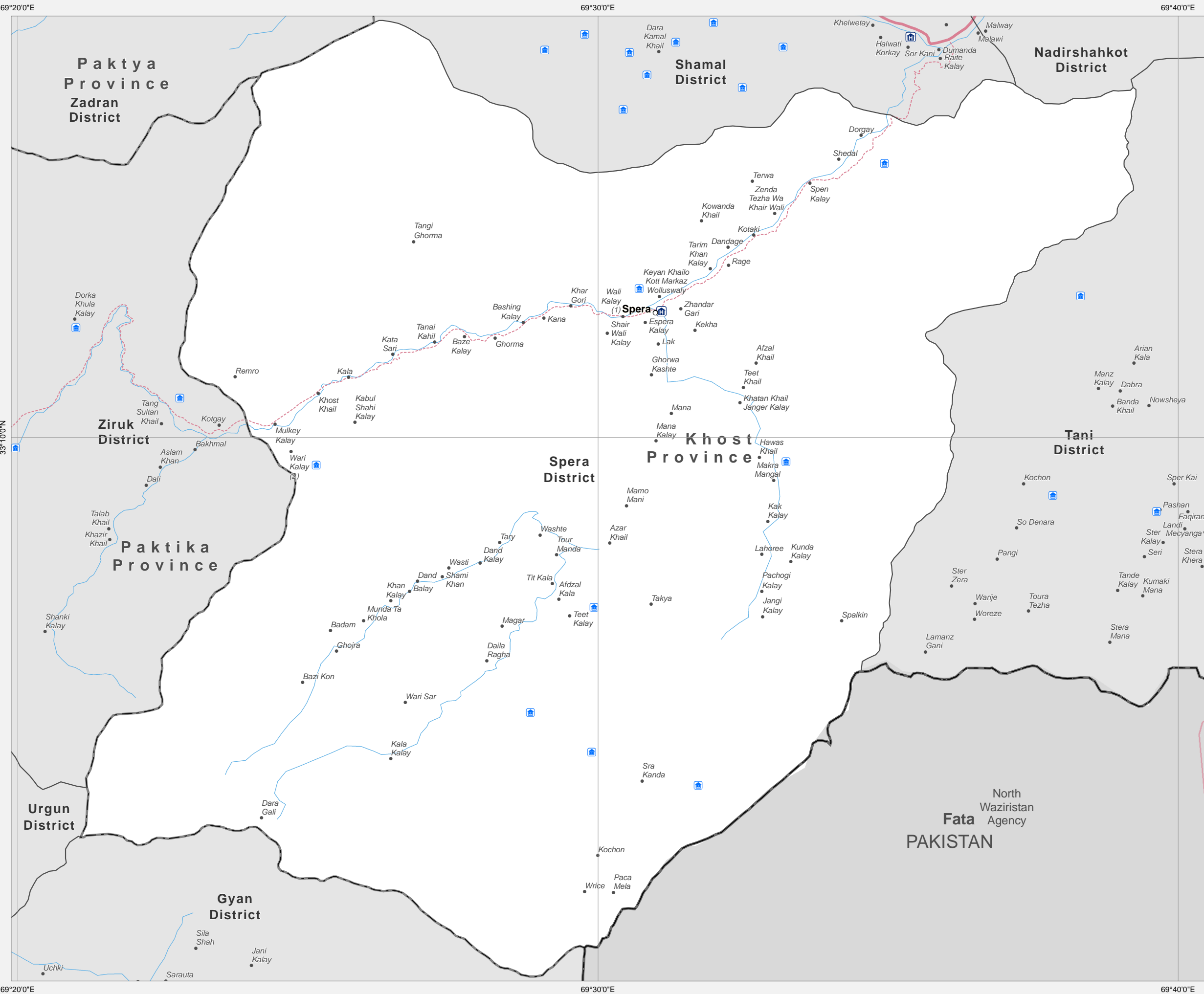
Doc Name:
Shamal_District
_reference_map_dd_20140402_A3_Landscape

Feedback: ocha.imu.afg@gmail.com
Website: <http://afg.humanitarianresponse.info>



Khost Province: Spera District

Reference Map



Legend

- Capital
- Provincial Center
- District Center
- Village

Administrative Boundaries

- International
- Province
- District



Transportation

- Primary Road
- Secondary Road
- Other Road
- Airport
- Airfield
- River/Stream
- River/Lake
- Hospital
- Other health facilities
- Schools

Date Printed: 01 April 2014 03:57 PM

Data Source(s): AGCHO, CSO, AIMS, MISTI
 Schools - Ministry of Education
 Health Facilities - Ministry of Health


Projection/Datum: Geographic/WGS-84

Disclaimers:
 The designations employed and the presentation of material on this map do not imply the expression of any opinion whatsoever on the part of the Secretariat of the United Nations concerning the legal status of any country, territory, city or area or of its authorities, or concerning the delimitation of its frontiers or boundaries.

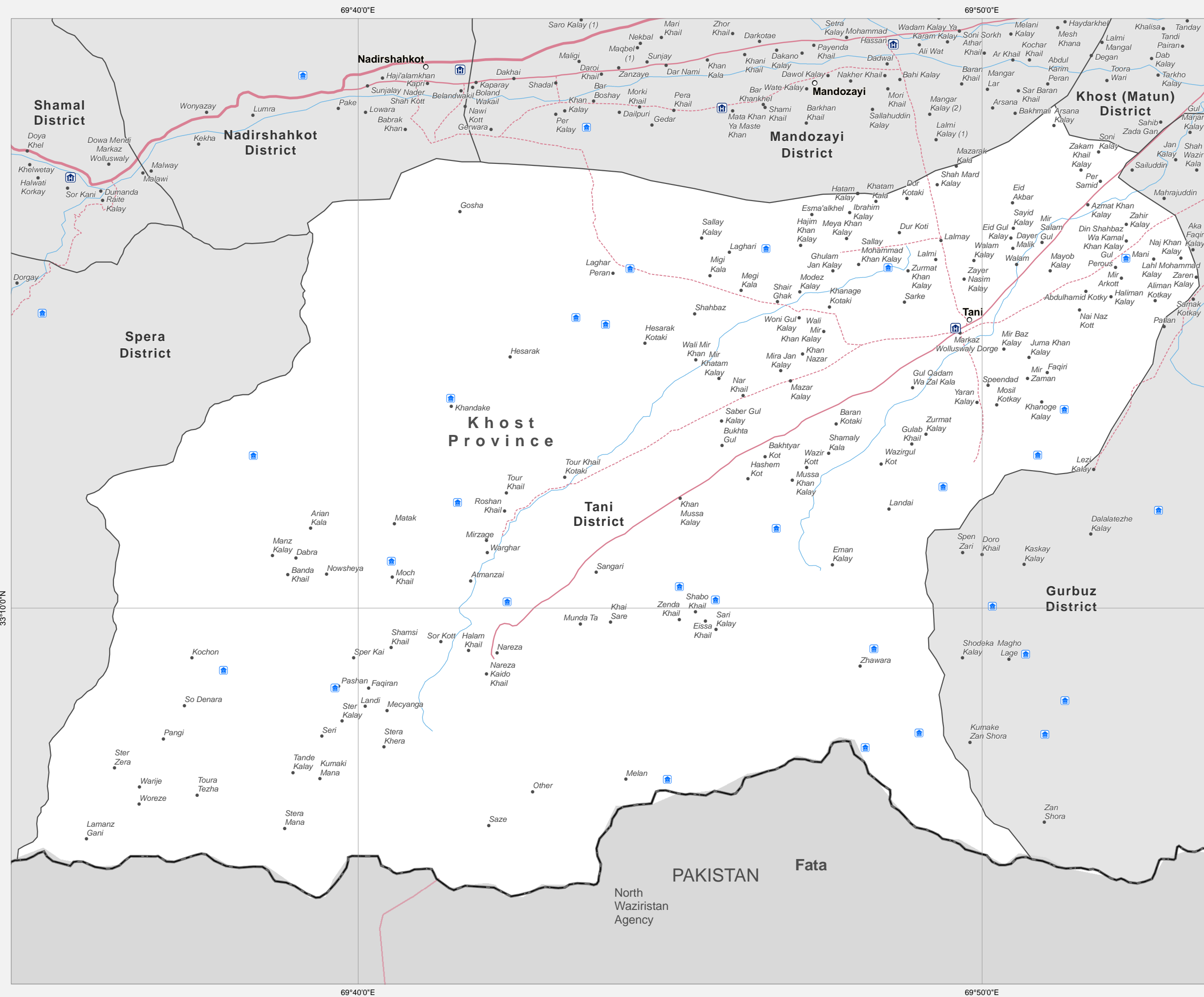
Doc Name:
 Spera_District
 _reference_map_dd_20140401_A3_Landscape

Feedback: ocha.imu.afg@gmail.com
 Website: <http://afg.humanitarianresponse.info>




Khost Province: Tani District

Reference Map



Legend

- Capital
 - Provincial Center
 - District Center
 - Village
- Administrative Boundaries**
- International
 - Province
 - District
- Transportation**
- Primary Road
 - Secondary Road
 - Other Road
 - Airport
 - Airfield
 - River/Stream
 - River/Lake
 - Hospital
 - Other health facilities
 - Schools

Date Printed: 01 April 2014 03:57 PM

Data Source(s): AGCHO, CSO, AIMS, MISTI
 Schools - Ministry of Education
 Health Facilities - Ministry of Health

Projection/Datum: Geographic/WGS-84



Disclaimers:
 The designations employed and the presentation of material on this map do not imply the expression of any opinion whatsoever on the part of the Secretariat of the United Nations concerning the legal status of any country, territory, city or area or of its authorities, or concerning the delimitation of its frontiers or boundaries.

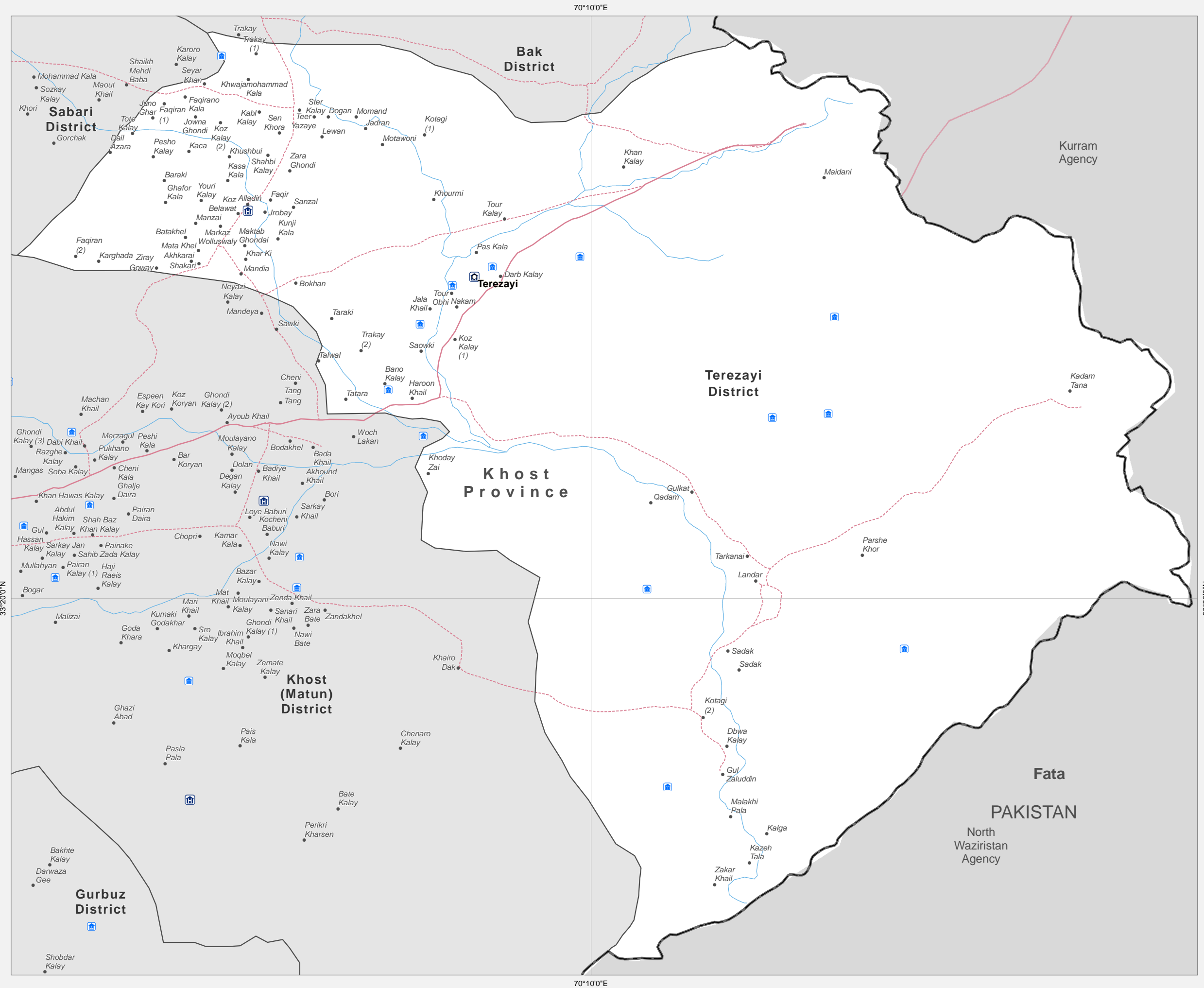
Doc Name:
 Tani_District
 _reference_map_dd_20140401_A3_Landscape

Feedback: ocha.imu.afg@gmail.com
 Website: <http://afg.humanitarianresponse.info>



Khost Province: Terezayi District

Reference Map



Legend

- Capital
- Provincial Center
- District Center
- Village

Administrative Boundaries

- International
- Province
- District

Transportation

- Primary Road
- Secondary Road
- Other Road
- Airport
- Airfield
- River/Stream
- River/Lake
- Hospital
- Other health facilities
- Schools

Date Printed: 01 April 2014 03:57 PM

Data Source(s): AGCHO, CSO, AIMS, MISTI
 Schools - Ministry of Education
 Health Facilities - Ministry of Health

Projection/Datum: Geographic/WGS-84

0 5 km

Disclaimers:
 The designations employed and the presentation of material on this map do not imply the expression of any opinion whatsoever on the part of the Secretariat of the United Nations concerning the legal status of any country, territory, city or area or of its authorities, or concerning the delimitation of its frontiers or boundaries.

Doc Name:
 Terezayi_District
 _reference_map_dd_20140401_A3_Landscape

Feedback: ocha.imu.afg@gmail.com
 Website: <http://afg.humanitarianresponse.info>

