
















584,989
registered refugees
and asylum-seekers

COUNTRY OF ORIGIN	REFUGEE LOCATION				Total	Percentage
	Dadaab	Alinjukur	Kakuma	Nairobi		
Somalia	211,093	124,472	56,178	31,767	423,510	72%
South Sudan	1,327	17	89,973	203	91,520	16%
Ethiopia	11,851	3,160	7,821	7,677	30,509	5%
DR Congo	241	18	9,044	8,750	18,053	3%
Sudan	66	-	9,785	189	10,040	2%
Burundi	179	2	5,997	441	6,619	1%
Eritrea	23	-	127	1,396	1,546	0.3%
Uganda	60	3	1,069	413	1,545	0.3%
Rwanda	24	-	610	809	1,443	0.2%
Other	20	2	70	112	204	0.03%
TOTAL	224,884	127,674	180,674	51,757	584,989	
Percentage	38%	22%	31%	9%		

LEGEND

-  UNHCR Country Office
-  UNHCR Sub Office
-  UNHCR Field Office
-  Refugee camp
-  Urban refugee location
-  International boundary
-  County boundary

Country of origin of refugees

-  Somalia
-  Eritrea
-  Ethiopia
-  Burundi
-  Sudan
-  South Sudan
-  DR Congo
-  Uganda
- Rwanda
- Others

The boundaries and names shown and the designations used on this map do not imply official endorsement or acceptance by the United Nations.

Creation date: 16 March 2015 Sources: Boundaries - UNCS, Statistics - UNHCR Kenya Feedback: UNHCR Regional Support Hub in Nairobi kenrgis@unhcr.org