







GN Name	P-Code
Karaitivu 01	5227040
Karaitivu 02	5227035
Karaitivu 03	5227030
Karaitivu 04	5227055
Karaitivu 05	5227050
Karaitivu 06	5227045
Karaitivu 07	5227065
Karaitivu 08	5227060
Karaitivu 09	5227075
Karaitivu 10	5227070
Karaitivu 11	5227080
Karaitivu 12	5227085
Maligaikadu Central	5227020
Maligaikadu East	5227025
Maligaikadu West	5227015
Mavadipalli East	5227010
Mavadipalli West	5227005



Map Locator



Legend

-  DS Boundary
-  GN Boundary
-  Main Road
-  Minor Road
-  Track Road
-  Village

Data Source:

Survey Department,
Government of Sri Lanka

Production Date: 30 August, 2005

Produced by:
Humanitarian Information Center
Sri Lanka

Version 01

GLIDE No.: TS 2004-0001470LKA

The boundaries and names and the designations used on this map do not imply official endorsement or acceptance by the United Nations.

© 2005 UN
Humanitarian Information Center
Sri Lanka



Produced By:
Humanitarian Information Center, Sri Lanka



Canada
Canadian International
Development Agency
Agence canadienne de
développement international



World Vision

Produced through the generous support of: