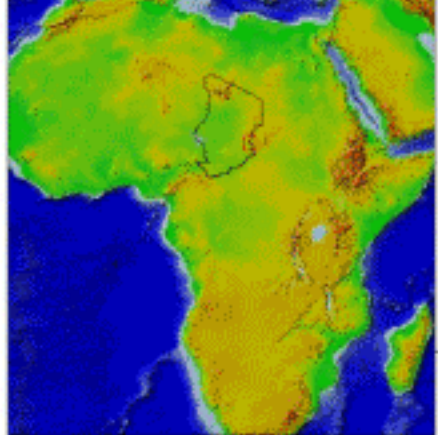
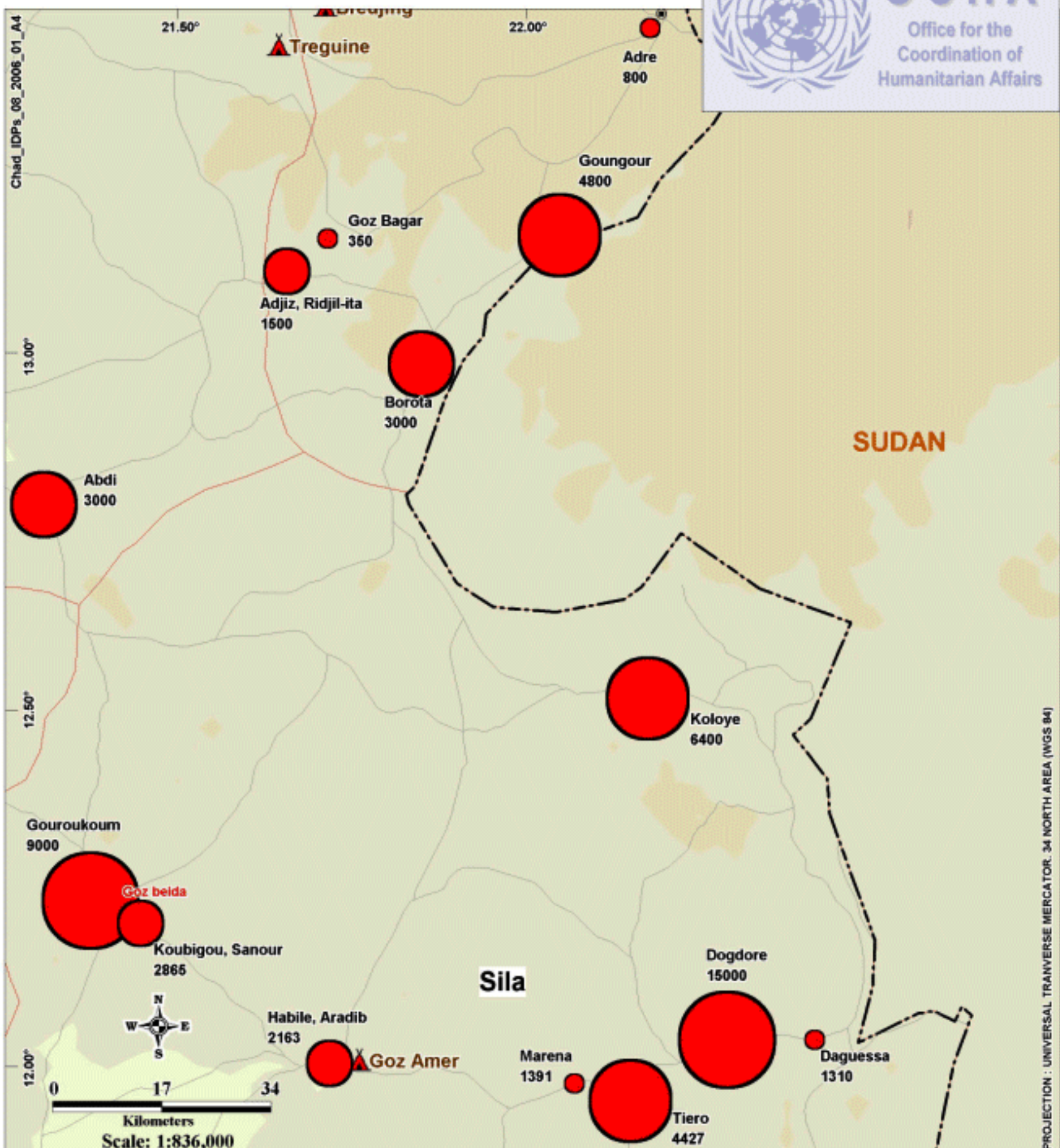
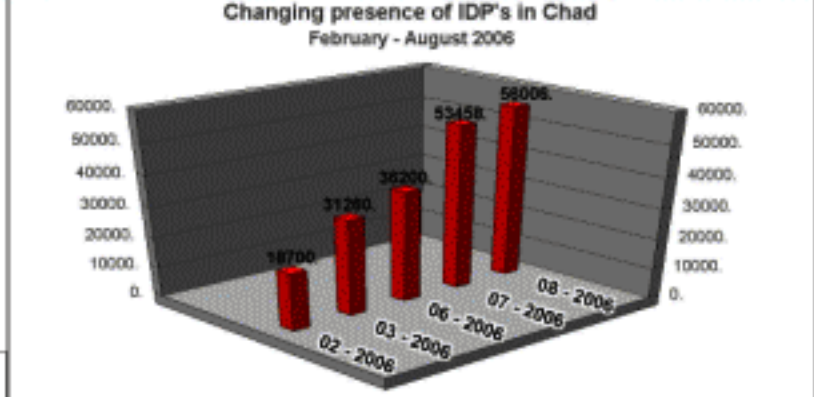


IDPS IN CHAD - AUGUST 2006



- LEGEND**
- International boundary
 - Departements boundary
 - Main cities
 - Refugees Camps

Map by : OCHA, Sept 2006
 tchad-information@un.org



SOURCES : UNHCR, PAM, UNICEF, PU, MSF-H, CICR, DCW

THE NAMES SHOWN AND THE DESIGNATIONS USED ON THIS MAP DO NOT IMPLY OFFICIAL ENDORSMENT OR ACCEPTANCE BY THE UNITED NATIONS

PROJECTION : UNIVERSAL TRANSVERSE MERCATOR. 34 NORTH AREA (WGS 84)