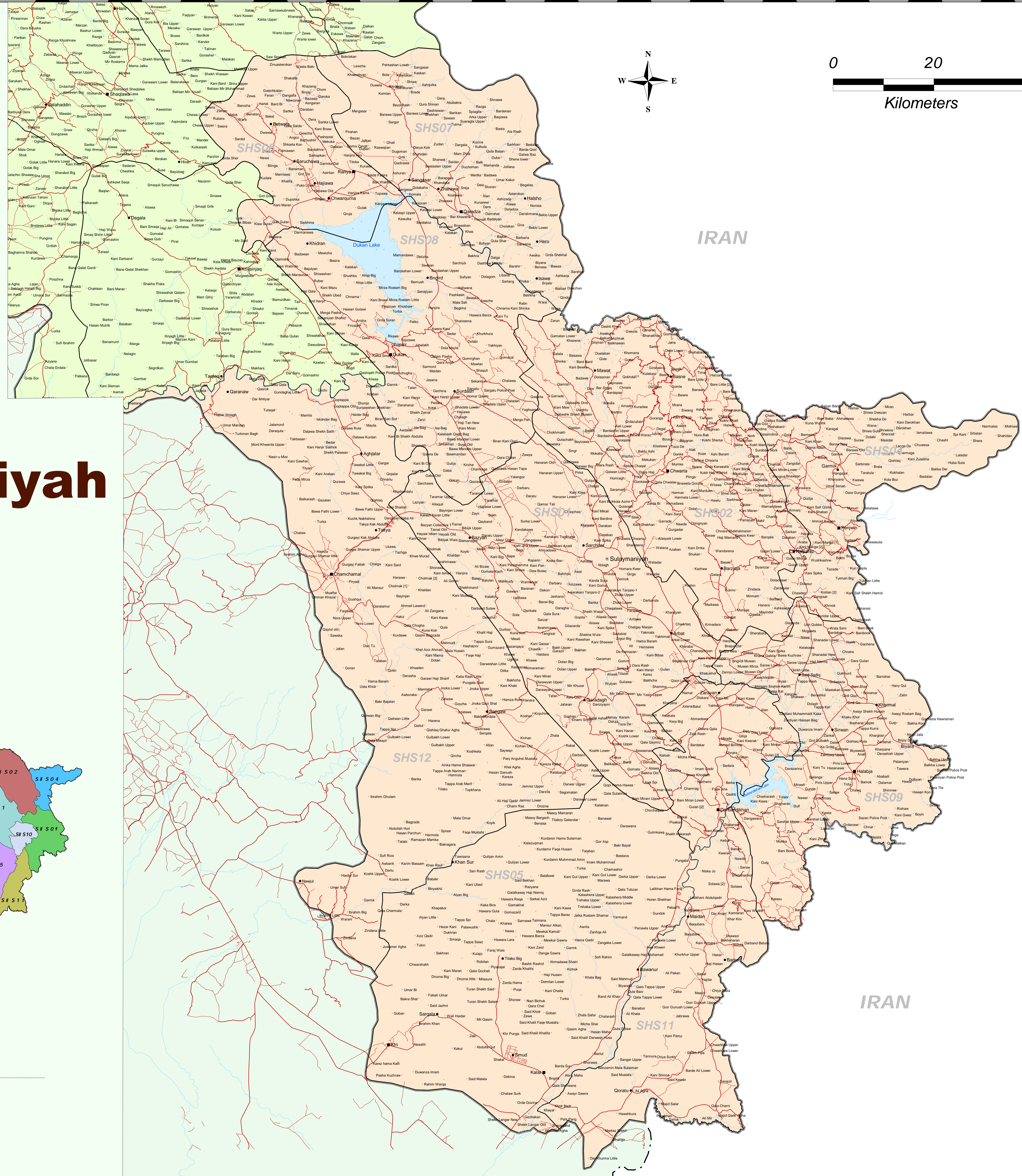

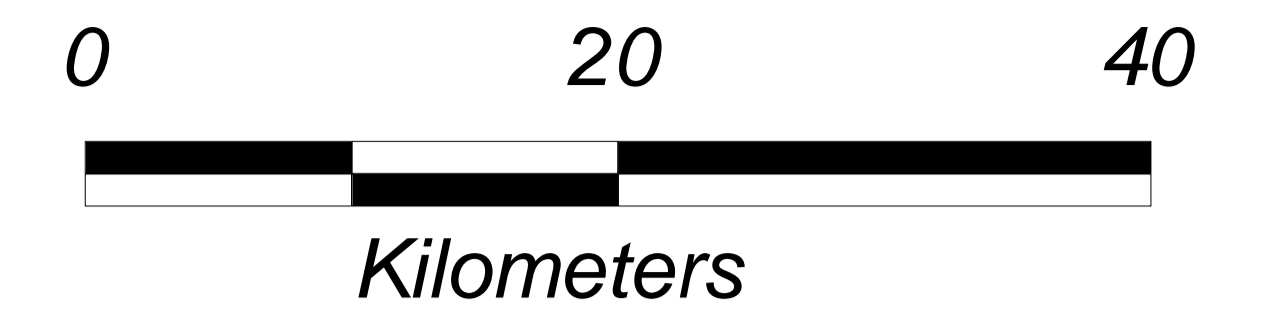


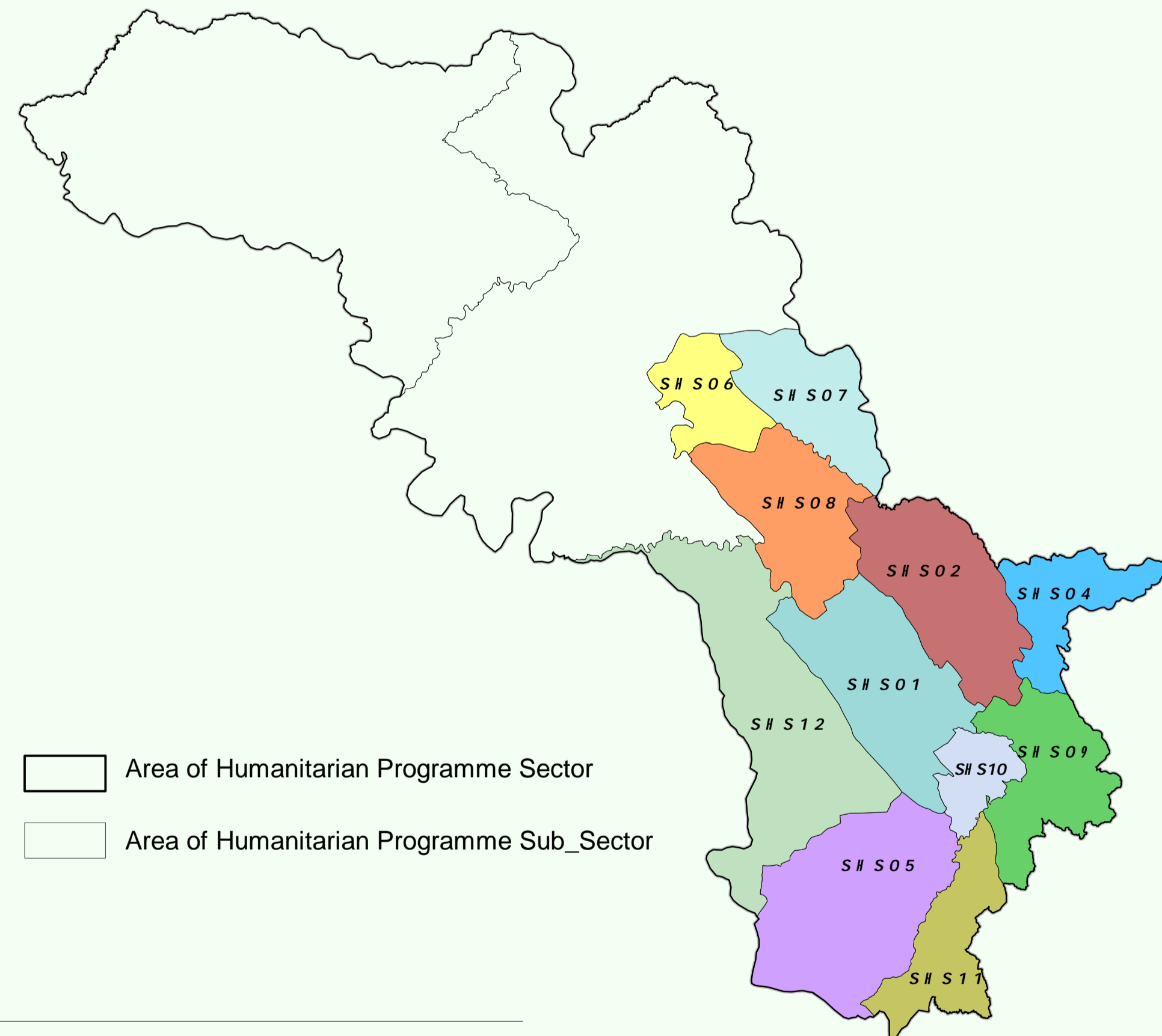


Map prepared by JHIC
United Nations Joint Humanitarian Information Centre

UNOHC, Erbil, Northern Iraq
October 2002



map of
Sulaymaniyah
Humanitarian Programme Sector



- International boundary
- Dahuk HPS
- Erbil HPS
- Sulaymaniyah HPS
- Area of HS
- Lake
- River
- Major Road
- Secondary Road
- Governorate Centre
- District Centre
- Sub-District Centre
- Other

The designations used and the presentation of this map do not imply the expression of any opinion whatsoever on the part of the Secretariat of the United Nations concerning the legal status of any country, territory, city or area or of its authorities.