









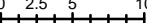


Violence/ intimidation during Olive Harvest

Legend

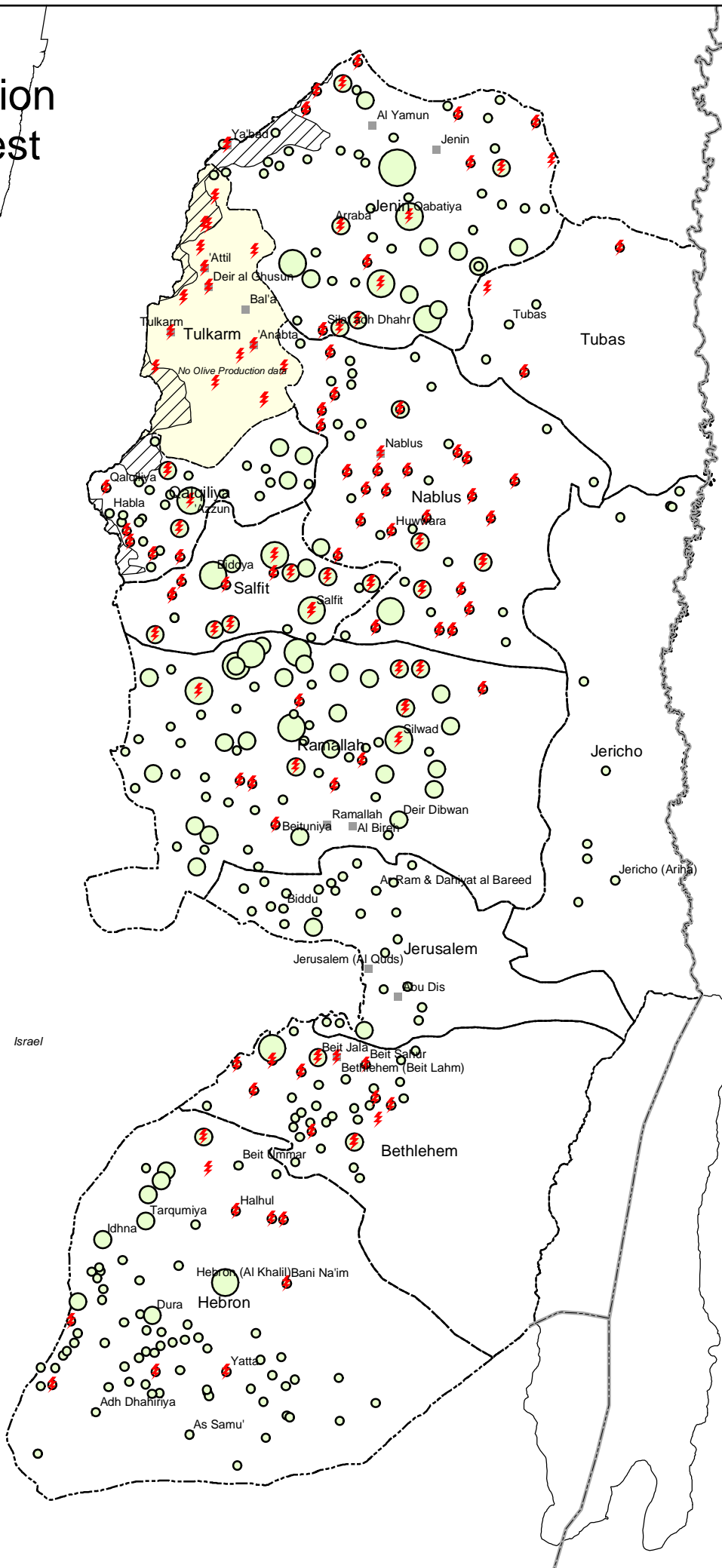
-  Localities with one or more harvest incidents
- Harvested Olives - normal yields (kg) pre-intifada**
-  0 - 425,550
-  425,551 - 1,300,000
-  1,300,001 - 3,000,000
-  3,000,001 - 12,000,000
-  Major town
-  dead_sea
-  Israel International boundary
-  Land marked for Israeli "Separation Wall"
-  Governorate boundary (Unofficial)

0 2.5 5 10 Kilometers



Governorate	Localities
Betlehem	19
Hebron	10
Jenin	18
Nablus	28
Qalqiliya	8
Ramallah	13
Salfit	11
Tubas	3
Tulkarm	16
n/a	3
West Bank Total	129

22 West Bank localities not on the map



Gaza North

Gaza

Data source:
 Background map: MOPIC, September 2002.
 Olive production data: Ministry of Agriculture 1998-2000.
 Incident data: UNRWA, Palestinian Farmers Union & Land Defence General Committee until 20 November 2002.

Data compilation and Cartography by
 The Humanitarian Information Center - oPt, 20 November 2002.
 Date of publication: 20 November 2002.

The Humanitarian Information Center for the occupied Palestinian territory,
 United Nations Office for the Coordination of Humanitarian Affairs, Jerusalem.
 Phone/Fax: +972 (0)25890459. E-mail: mathiesen@un.org.
 HIC oPt homepage: www.reliefweb.int/hic-opt

The designations employed and the presentation of material on this map do not imply the expression of any opinion whatsoever on the part of the Secretariat of the United Nations concerning the legal status of any country, territory, city or area or of its authorities, or concerning the delimitation of its frontiers or boundaries.