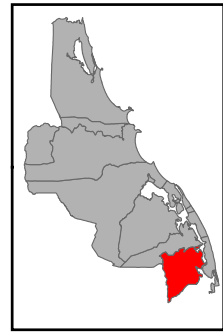











Map Locator



Legend

-  District Boundary
-  DS Boundary
-  GN Boundary
-  Main Road
-  Minor Road
-  Track Road
-  Town

| GNs                   | P-Codes |
|-----------------------|---------|
| Anaikaddiyaveli       | 5133210 |
| Kaakkachchivaddai     | 5133185 |
| Kalumunthanveli       | 5133020 |
| Kaneshapuram          | 5133170 |
| Kannapuram            | 5133080 |
| Kannapuram East       | 5133190 |
| Kanthipuram           | 5133025 |
| Kovilporativu         | 5133115 |
| Kovilporativu South   | 5133135 |
| Kovilporativu West    | 5133110 |
| Maalaiyarkaddu        | 5133205 |
| Maavelkudah           | 5133030 |
| Mandur 1 and 2 North  | 5133155 |
| Mandur 1 and 2 South  | 5133140 |
| Mandur 3              | 5133150 |
| Mandur Koddaimunai    | 5133145 |
| Munaitivu             | 5133120 |
| Navakirinagar         | 5133075 |
| Nellikadu             | 5133090 |
| Paalaiyadivaddai      | 5133085 |
| Paalamunai            | 5133160 |
| Paddaapuram           | 5133125 |
| Palaachcholai         | 5133180 |
| Palugaamam I          | 5133040 |
| Palugaamam II         | 5133045 |
| Periyaporativu        | 5133130 |
| Punnakkulam           | 5133105 |
| Raanamadu             | 5133215 |
| Sangarpuram           | 5133175 |
| Saravanayadiyootu     | 5133065 |
| Selvapuram            | 5133005 |
| Sinnawattai           | 5133200 |
| Thambalawatta         | 5133165 |
| Thikkodai             | 5133070 |
| Thumpankerni          | 5133060 |
| Thumpankerni (Y.F.S.) | 5133015 |
| Vammiyadiyootu        | 5133010 |
| Vanninagar            | 5133050 |
| Veeranchenai          | 5133055 |
| Vellaveli             | 5133100 |
| Vilanthoddam          | 5133195 |
| Vipulananthapuram     | 5133035 |
| Vivekananthapuram     | 5133095 |

Data Source:

Survey Department,  
 Government of Sri Lanka

Production Date: 26 October, 2005

Produced By :  
 Humanitarian Information Center  
 Sri Lanka

Version: 01

GLIDE no: TS 2004-0001470LKA

The boundaries and names and the designations used on this map do not imply official endorsement or acceptance by the United Nations.

© 2005 UN  
 Humanitarian Information Center  
 Sri Lanka



Produced By:  
 Humanitarian Information Center, Sri Lanka

# 202-204, Bauddhaloka Mawatha, Colombo 7, Tel: +94 (11) 2504434 - 5, Fax: +94 (11) 2504433, Email: hicsrilanka@gmail.com - Online: <http://www.humanitarianinfo.org/srilanka>



Produced through the generous support of:

