

# NIGERIA: PERSONS OF CONCERNS SITUATION MAP AS OF JUN 2016

Nigeria faces immense humanitarian and protection challenges due to the ongoing insurgency in the North East. The conflict has caused grave human rights violations, impacting particularly on the most vulnerable civilians. As of February 2016, there are **2,066,783** persons internally displaced in the North East and North Central regions, with **81%** of the displacements originating from Borno, Adamawa and Yobe States as a result of the insurgency. **50,706** vulnerable households comprised of **133,294** individuals have been identified in the North East, including many households with women, children and elderly with serious protection risks. **22,098** registered Nigerians in Adamawa, including many who fled due to the insurgency, have returned back from Cameroon of which **54%** are children, **46%** are women, and **98%** originated from Borno. An additional **67,666** Nigerian returnees from Cameroon have been identified to be in Gamboru Ngala in Borno State, of which **15,628** individuals were registered by UNHCR. Nigeria has a refugee population of **1,243** individuals and **469** asylum seekers, located mainly in Lagos.



**133,294**

**VULNERABLE IDPs**  
IDENTIFIED IN THE VULNERABILITY SCREENING ACTIVITY  
UNHCR NIGERIA (JUNE 2016)

**11,595** TOTAL CIVILIAN RESCUED / RELEASED  
(UNDSS, MEDIA REPORTS MAY 2016)

**2,066,783** TOTAL IDPs IN NIGERIA  
(IOM DTM REPORT X JUNE 2016)

**37,726**

REGISTERED NIGERIAN RETURNÉES UNHCR NIGERIA

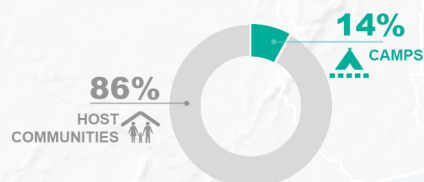
**22,098** REGISTERED NIGERIAN RETURNÉES IN  
SAHADA ADAMAWA (Aug 2015 - Apr 2016)

**15,628** REGISTERED NIGERIAN RETURNÉES FROM  
67,666 RETURNÉEE POPULATION  
IDENTIFIED BY THE GOVERNMENT OF  
CAMEROON GOING TO GAMBORU NGALA,  
BORNO

**1,243**  
REFUGEES UNHCR NIGERIA (Mar 2016)

**469**  
ASYLUM SEEKER UNHCR NIGERIA (Mar 2016)

DISPLACEMENT (BY TYPE) IOM-DTM X JUNE 2016

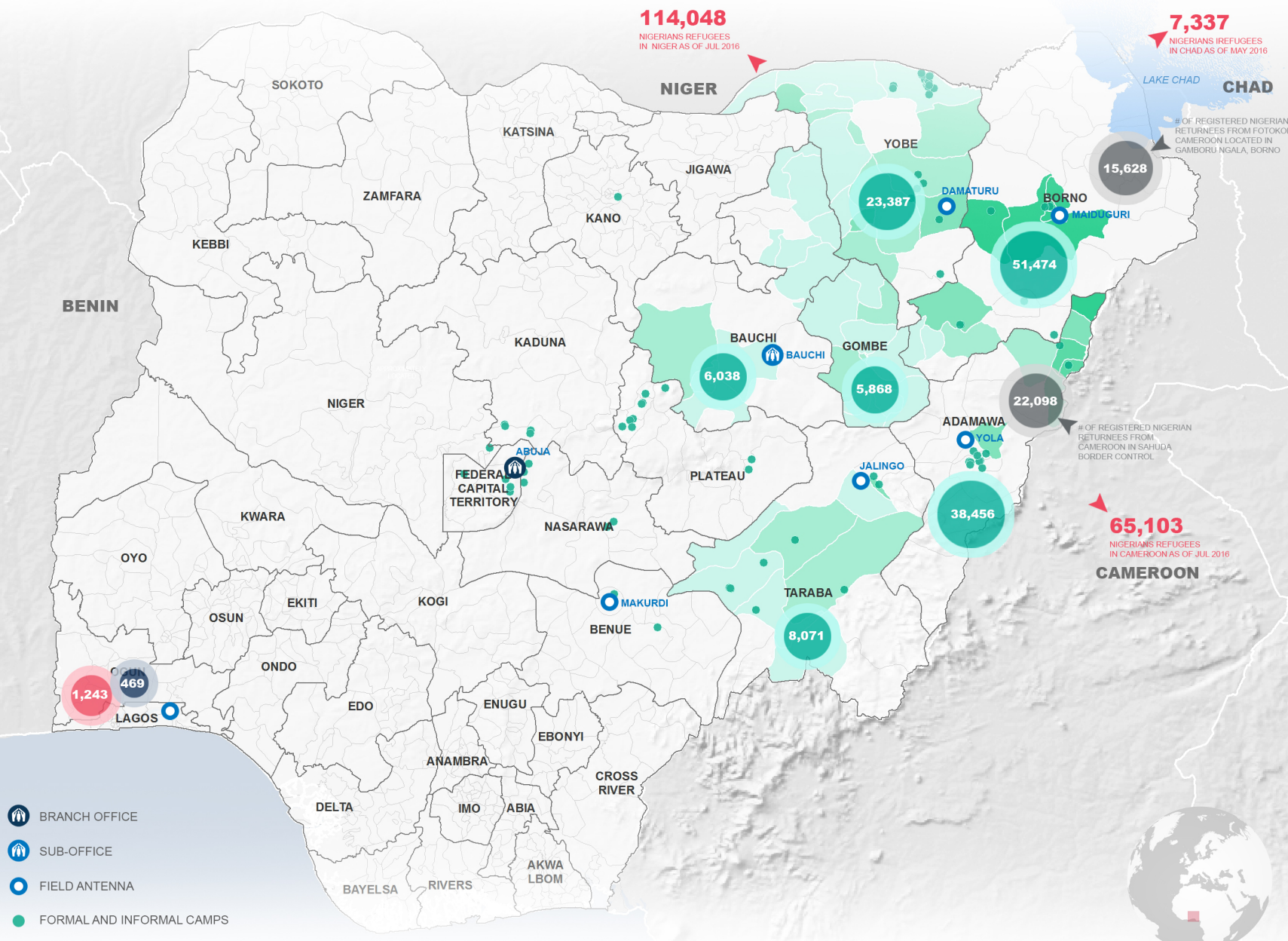
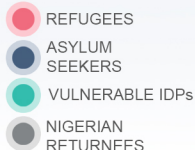


## LEGEND

# OF VULNERABLE  
HOUSEHOLDS BY LGA



# OF POCs PER STATE



SOURCES: UNHCR, IOM-DTM X (Jun 2016)

CREATION DATE: July 2015

FEEDBACK: [nigabpswg@unhcr.org](mailto:nigabpswg@unhcr.org)

DISCLAIMER: The boundaries and names shown and the designations used on this map do not imply official endorsement or acceptance by the United Nations.