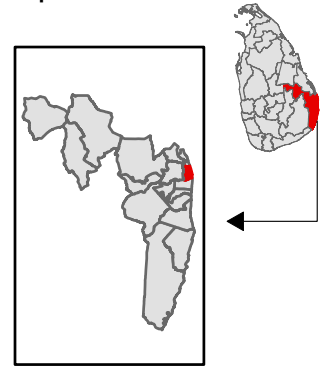







Map Locator



Legend

-  DS Boundary
-  GN Boundary
-  Main Road
-  Minor Road
-  Track Road

Data Source:

Survey Department,
 Government of Sri Lanka

Production Date: 31 August, 2005

Produced By :
 Humanitarian Information Center
 Sri Lanka

Version: 01

GLIDE no: TS 2004-0001470LKA

GN Name	P-Code
Ninthavur 01	5230020
Ninthavur 02	5230025
Ninthavur 03	5230045
Ninthavur 04	5230050
Ninthavur 05	5230070
Ninthavur 06	5230075
Ninthavur 07	5230095
Ninthavur 08	5230100
Ninthavur 09	5230115
Ninthavur 10	5230120
Ninthavur 11	5230010
Ninthavur 12	5230015
Ninthavur 13	5230030
Ninthavur 14	5230035
Ninthavur 15	5230040
Ninthavur 16	5230055
Ninthavur 17	5230060
Ninthavur 18	5230065
Ninthavur 19	5230080
Ninthavur 20	5230090
Ninthavur 21	5230105
Ninthavur 22	5230110
Ninthavur 23	5230125
Ninthavur 24	5230005
Ninthavur 25	5230085

The boundaries and names and the designations used on this map do not imply official endorsement or acceptance by the United Nations.

© 2005 UN
 Humanitarian Information Center
 Sri Lanka



Produced By:
 Humanitarian Information Center, Sri Lanka

202-204, Buddhaloka Mawatha, Colombo 7, Tel: +94 (11) 2504433 - 5, Fax: +94 (11) 4528690, Email: hicsrilanka@gmail.com - Online: <http://www.humanitarianinfo.org/srilanka>



Produced through the generous support of:

