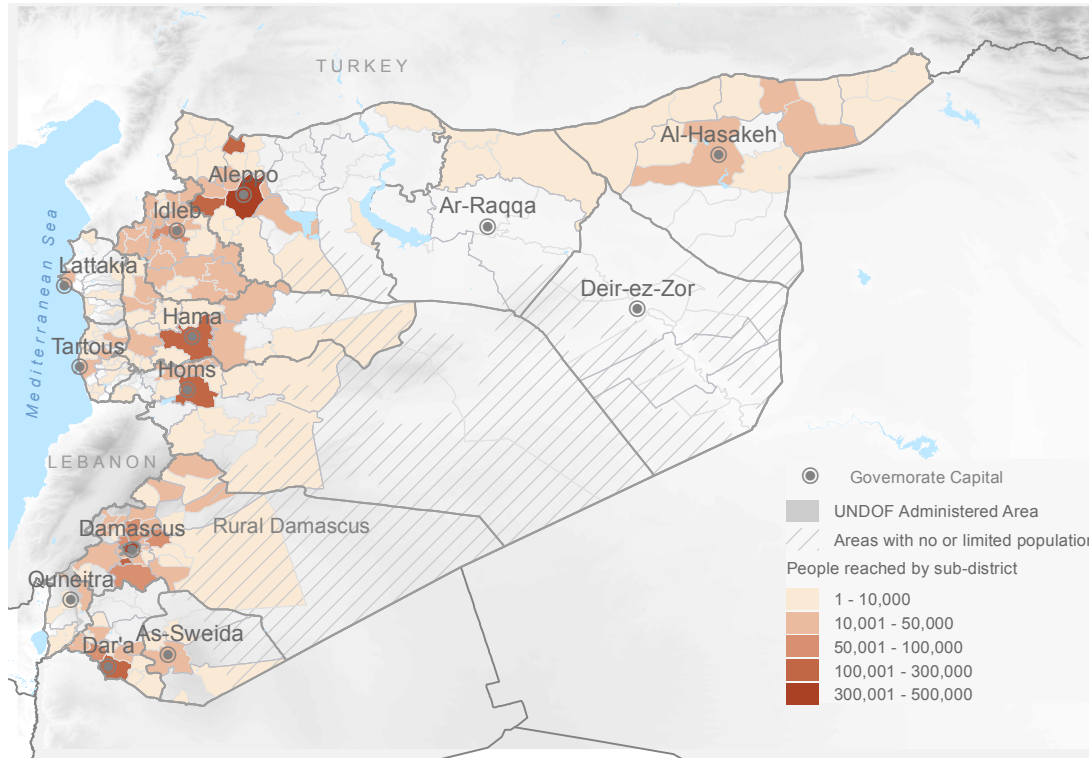


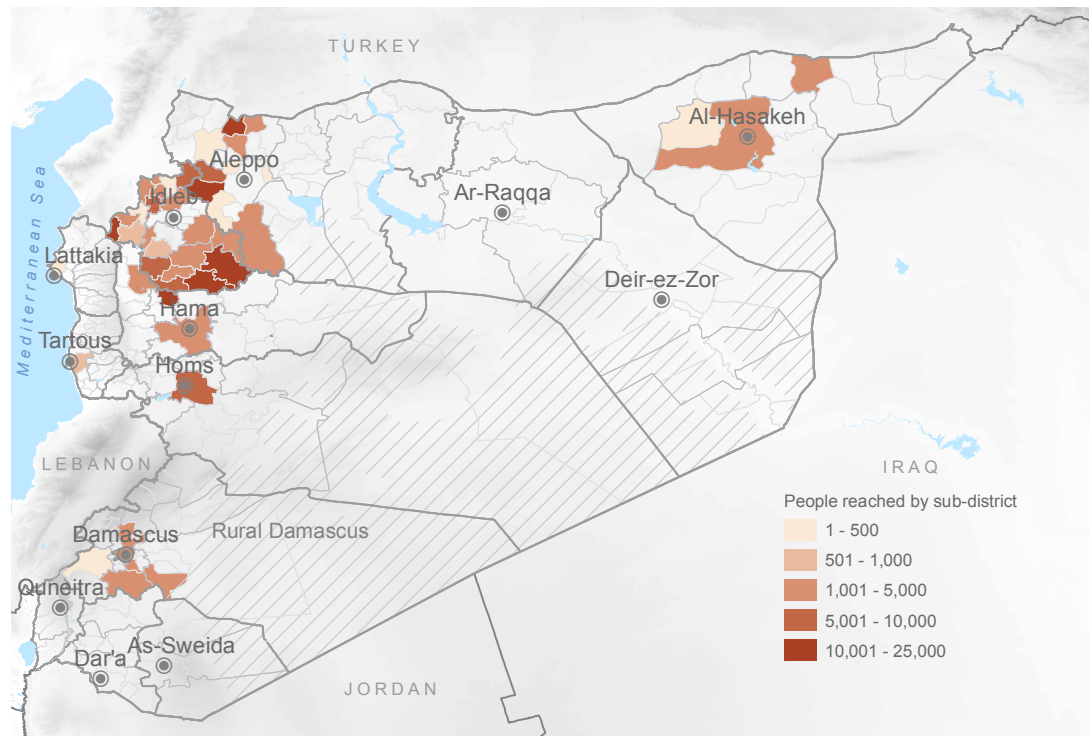

Syrian Arab Republic: Whole of Syria Shelter/NFI Sector response snapshot for 2016 (as of May 2016)



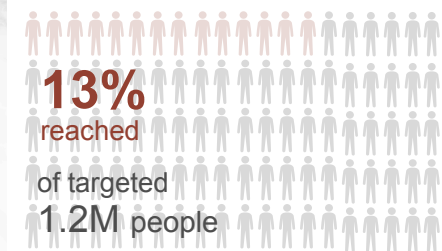
4,282,800 People reached with NFIs



People reached from various hubs



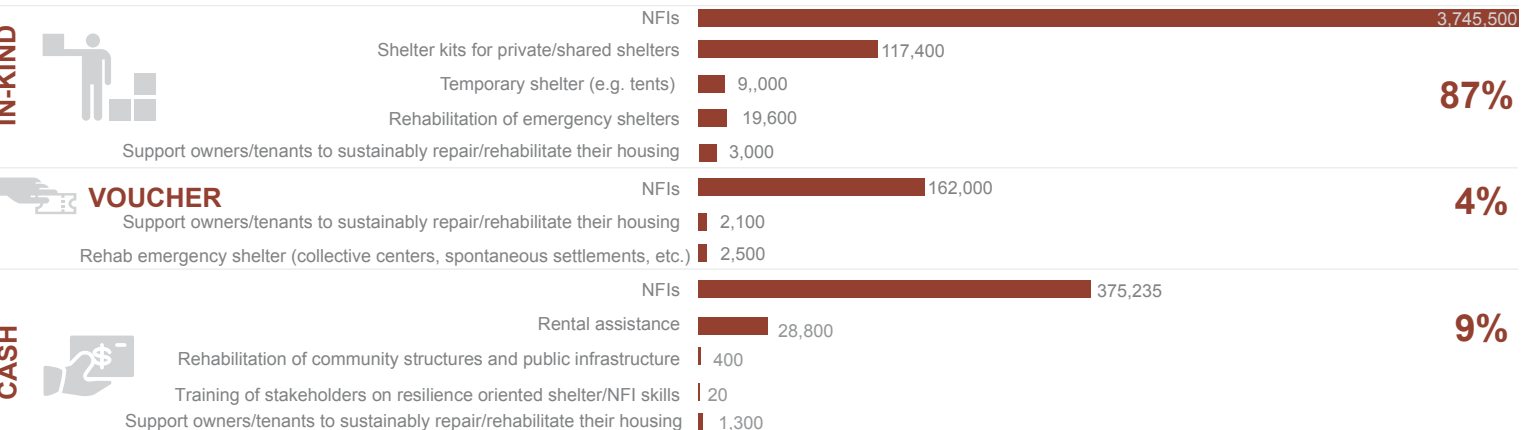
162,500 People reached with Shelter



People reached from various hubs



People reached by MODALITY and TYPE OF ACTIVITY



Disclaimer: The boundaries and names shown and the designations used on this map do not imply official endorsement. Humanitarian reach to a sub-district does not necessarily imply full geographical coverage or coverage of all the needs in the sub-district. Information visualized on this map is not to be considered complete. Creation: 06/06/2016, WoS NFI/Shelter sector.
 Source: Damascus NFI and Shelter sectors, Jordan NFI/Shelter working group, Turkey NFI/Shelter cluster, and Organisations in Iraq.
 For feedback, contact WoS sector coordinator - Jason Hepps (hepps@unhcr.org); NGO colead - Maja Munk (maja.munk@irc-mena.org); IMO - Vinohraj Ratnaraj (ratnaraj@unhcr.org)