

Mali: Armed conflict and populations movement (As of 13 Feb 2012)



Humanitarian Responses

IDPs within Mali:

Assessed:

Around Aguel Hoc (Kidal) : 4,000

Around Ménaka (Gao): 26,000

Malian refugees in Mauritania:

National NGO ARDM on the spot from day 1
UNHCR has announced distribution NFI for 5,000 and one month individual rations for 5,000, using its stocks and those of UNFPA and FAO. Distribution of food rations started through committee established by national authorities. 1,200 family tents to be provided by UNHCR.

Malian refugees in Burkina Faso:

planned Gov/UN joint assessment on 9 Feb. Government has set up a special cell with Min Foreign Affairs, CONAREF, Police, Gendarmerie, Civil Protection

Malian refugees in Niger:

100 MT food provided by Government. ICRC and Red Cross have already provided NFI, rehabilitated water supply and distributed short term food rations, MSF-Switzerland provides health care.

Malian refugees in Algeria:

Khamsin camp setup 50 Km from Borj el-Mokhtar by the Algerian authorities.

MAURITANIA

ALGERIA

NIGER

MALI

BURKINA FASO

Bamako


Ouagadougou


Niamey


Bobo Dioulasso

In Burkina Faso: about 8,000 mostly on 2 sites in Goudoubo and Mentao (north) and also in Bobo Dioulasso city (around stadium and in host families) and Ouagadougou (in host families).

500 Km

 Major fighting

 Estimated number of post-fightings refugees (as of 08 Feb 2012)

 Estimated number of post-fightings IDPs (as of 08 Feb 2012)

The boundaries and names shown and the designations used on all maps do not imply official endorsement or acceptance by the United Nations.

Creation date: 09 Feb 2012

Updated: 14 Feb 2012

Glide: OT-2012-000206-MLI

Geodata sources: SALB, Africa Discovery Global data, WFP

Thematic data sources: ICRC, Mali Red Cross, Algerian Red Crescent, UNHCR, OCHA, Burkina Faso govt

Feedback: dieye3@un.org
<http://ochaonline.un.org/rowka>
www.reliefweb.int