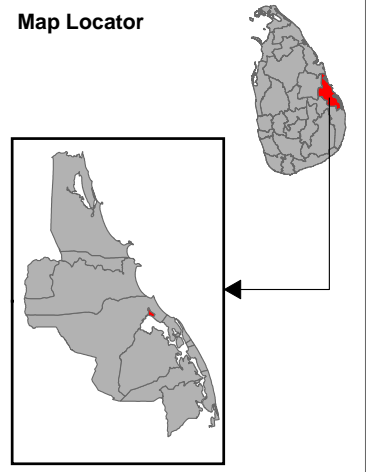











Map Locator



Legend

-  District Boundary
-  DS Boundary
-  GN Boundary
-  Main Road
-  Minor Road
-  Track Road
-  Town

GNs	P-Codes
Ellai Nagar	5115050
Eravur 01	5115020
Eravur 01A	5115075
Eravur 01B	5115015
Eravur 02	5115030
Eravur 02A	5115025
Eravur 02B	5115005
Eravur 02C	5115010
Eravur 03	5115040
Eravur 03A	5115035
Eravur 04	5115045
Eravur 05	5115055
Eravur 06	5115060
Eravur 06A	5115070
Eravur 06D	5115065

Data Source:

Survey Department,
 Government of Sri Lanka

Production Date: 25 October, 2005

Produced By :
 Humanitarian Information Center
 Sri Lanka

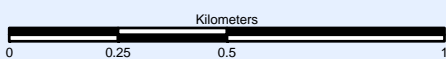
Version: 01

GLIDE no: TS 2004-0001470LKA

The boundaries and names and the designations used on this map do not imply official endorsement or acceptance by the United Nations.

© 2005 UN
 Humanitarian Information Center
 Sri Lanka

Indian Ocean



Produced By:
 Humanitarian Information Center, Sri Lanka

202-204, Baudhaloka Mawatha, Colombo 7, Tel: +94 (11) 2504434 - 5, Fax: +94 (11) 2504433, Email: hicsrilanka@gmail.com - Online: <http://www.humanitarianinfo.org/srilanka>



Produced through the generous support of:

