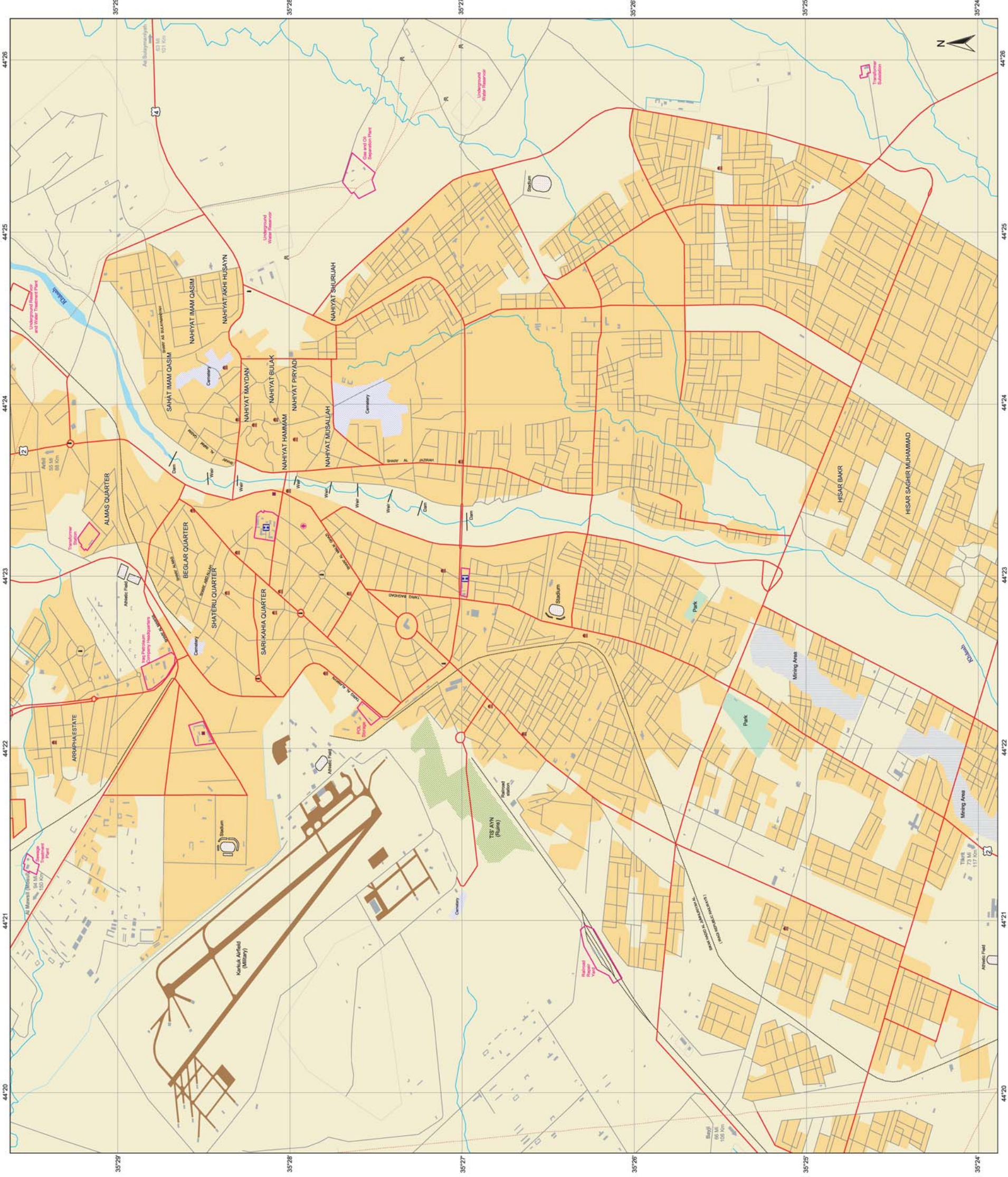
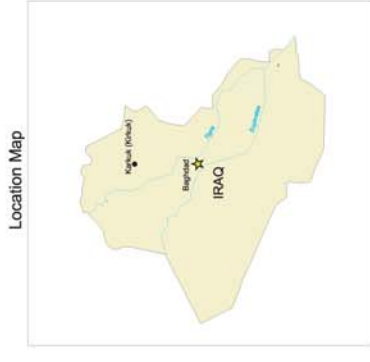
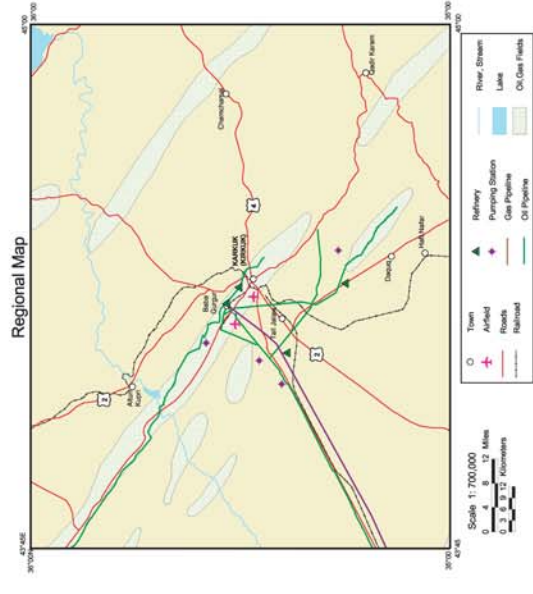


# KARKUK (KIRKUK), IRAQ

- |                            |                            |                      |
|----------------------------|----------------------------|----------------------|
| Monument                   | Government Building        | Built Up Area        |
| Hospital                   | Hospital                   | Airfield             |
| Mosque                     | Mosque                     | Cemetery             |
| Helipad                    | Helipad                    | Park                 |
| Major Road                 | Major Road                 | Sports Facility      |
| Secondary Road             | Secondary Road             | Ruins                |
| Railroad                   | Railroad                   | Mining Area          |
| Oil Pipeline (underground) | Oil Pipeline (underground) | Major Building       |
| Wall                       | Wall                       | River, Lake          |
| Fence                      | Fence                      | Stream, Canal, Ditch |
| Oil Well                   | Oil Well                   | Dam; Weir            |



Scale: 1:15,000



**SUITABLE FOR REFERENCE PURPOSES ONLY**  
Names and boundary representation are not necessarily authoritative

© COPYRIGHT 2003 BY THE  
UNITED STATES GOVERNMENT  
NO COPYRIGHT CLAIMED UNDER TITLE 17 U.S.C

Projection: Geographic  
Datum: WGS84  
Map Date: April 22, 2003

