








Legend

Locations operational relevance

-  Collection point
-  Collection point (overnight)
-  Reception centre
-  Refugee Camp
-  Lake Tanganyika
-  Tanzania - Districts
-  Burundi - Regions



0 5 10 20 30 40
Kilometers

Registration figures refer to biometric registration in Nyarugusu camp as of 26 July 2015

The boundaries, names and designations used on this map do not imply official endorsement of the United Nations. All data used are the best available at the time of map production.

Production date: 28 July 2015

Data Sources:

- Borders and polygons: humanitarianresponse.info
- Other points: UNHCR and IOM

Mapping by UNHCR Tanzania

For Information and updates contact IM officer Tanzania - tanksimo@unhcr.org