

SOUTH SUDAN SITUATION : Regional overview of population of concern

| as of 05 August 2015

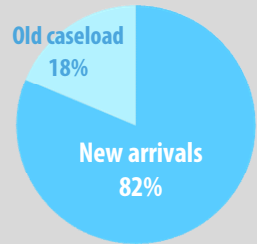


KEY FIGURES



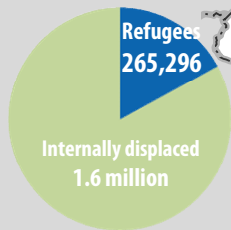
Total refugees from South Sudan
in Ethiopia, Kenya, Sudan and Uganda

746,409



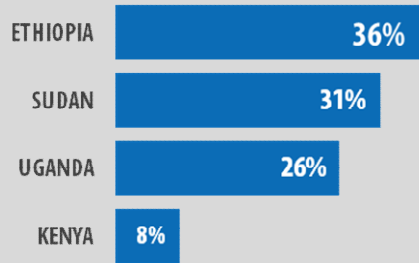
Population of concern
in South Sudan

1.9 million

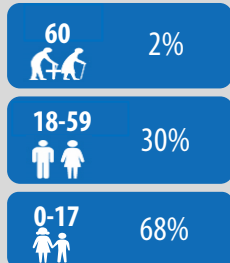


615,486
Newly displaced refugees from South Sudan | since 15 Dec 2013

Geographic distribution of new refugee arrivals



Age breakdown of registered refugees



The age-gender breakdown for refugees in Sudan is not yet available since UNHCR has only recently been granted access to formally register refugees.

The boundaries and names shown and the designations used on this map do not imply official endorsement or acceptance by the United Nations.
* Final boundary between the Republic of Sudan and the Republic of South Sudan has not yet been determined. ** Final status of the Abyei area is not yet determined.
Creation date: 10 August 2015 Sources: Refugee statistics - UNHCR, IDP statistics - UNOCHA, Boundaries - UNCS, UNDP
Feedback: UNHCR Regional Support Hub in Nairobi kenrsgis@unhcr.org

SUDAN

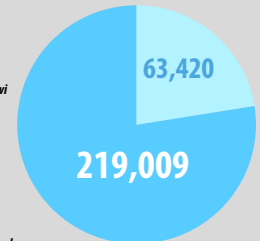
189,720

El Redis 1 & 2
Jouri
El Kashafa
Dabat Bosin
Joda
Al Alagaya
Al Kaek
el Mquiens

El Leri

Sherkole

ETHIOPIA
282,429



SOUTH SUDAN
1.6M IDPs
265,296 refugees

NORTHERN
BAHR EL GHAZAL

WARRAP

UNITY

UPPER
NILE

WESTERN
BAHR EL GHAZAL

JONGLEI

LAKES

Raad
Okugo

WESTERN
EQUATORIA

CENTRAL
EQUATORIA

EASTERN
EQUATORIA

Lobule

Ocea

Rhino camp

UGANDA

182,564

Adjumani settlements

Kiryandongo

Kakuma

22,264

160,300

46,457 45,239

KENYA
91,696

- Refugee camp
- Refugee settlement
- Refugee transit centre
- Refugee location
- Post-crisis arrivals [Post-15 Dec]
- International boundary
- Undetermined boundary*

50 km