

The cumulative impact of inter-communal conflict in Kenya steadily increased in 2013 with a dramatic escalation in December during the deadly clashes in Moyale, Marsabit County.

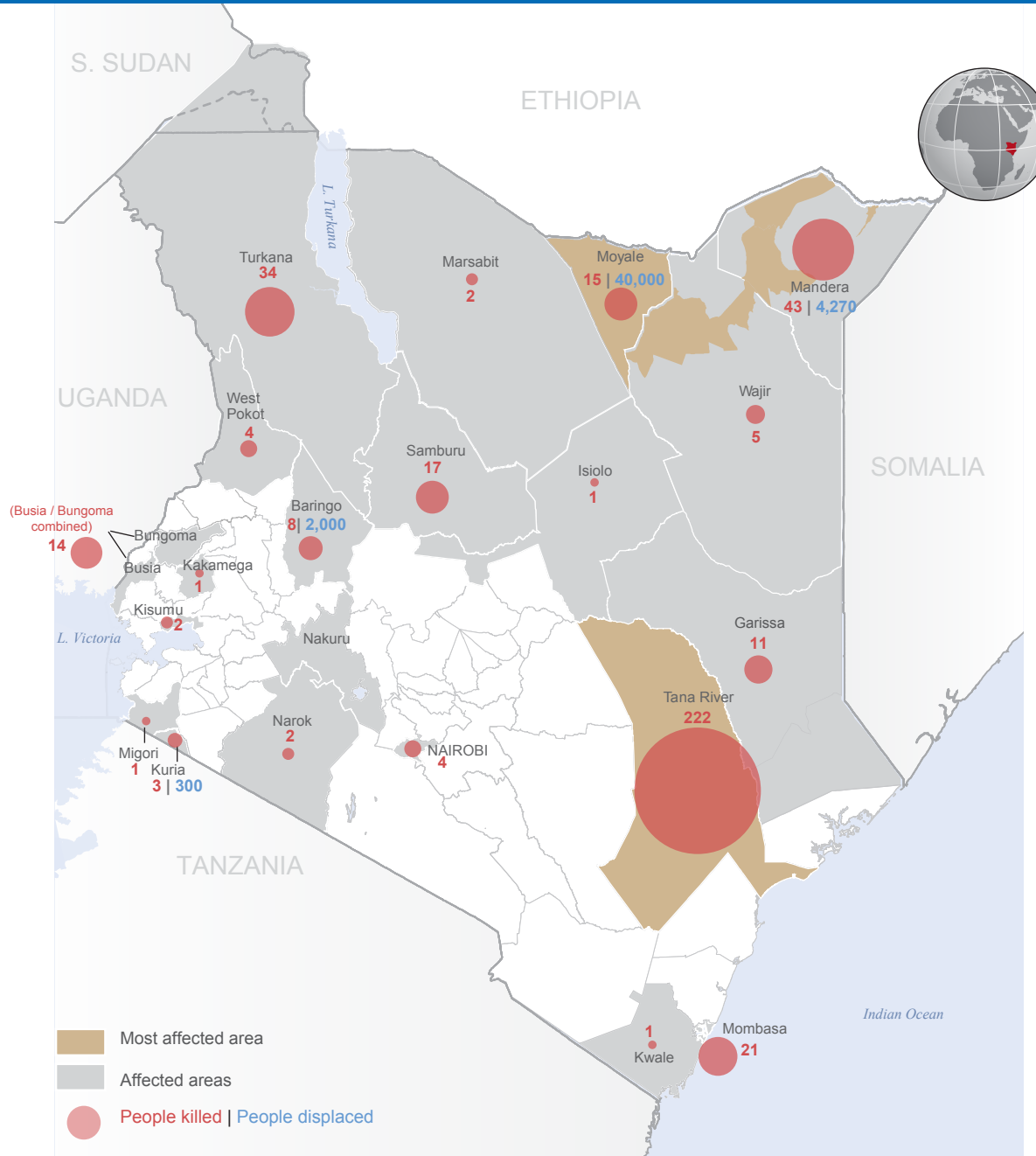
By year-end, 488 people had lost their lives, 1,270 had been injured and 55,060 people had fled their homes due to the violence. Recent localised clashes have been attributed to competition over political representation, land and resources.

The most affected areas are Moyale, in Marsabit County, Mander County and Tana River County. The Government, in collaboration with the Kenya Red Cross Society and NGO partners, has responded with food and non-food humanitarian assistance, with support from international partners.

Humanitarian access and operational constraints remain a challenge to effective humanitarian response.

The Government has deployed security forces and commissioned disarmament exercises in the affected areas. Conflict mitigation efforts, peacebuilding and reconciliation initiatives, have also been initiated at the local level.

Humanitarian partners continue to call on all concerned to comply with applicable national and international humanitarian law principles in their efforts to restore peace and security in the affected areas.



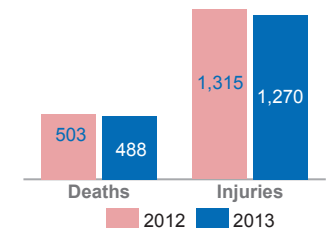
Most affected area
 Affected areas
 People killed | People displaced

IMPACTS OF INTER-COMMUNAL CONFLICT

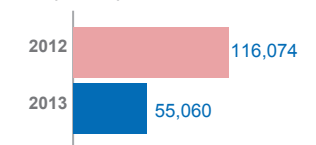
January - December 2013

488 deaths
1,270 injured
55,060 displaced

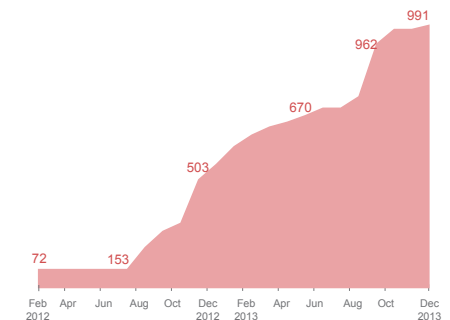
Deaths and injuries reported in 2012 & 2013



People displaced in 2012 & 2013



Cumulative deaths Feb 2012 - Dec 2013



The boundaries and names shown and the designations used on this map do not imply official endorsement or acceptance by the United Nations.