



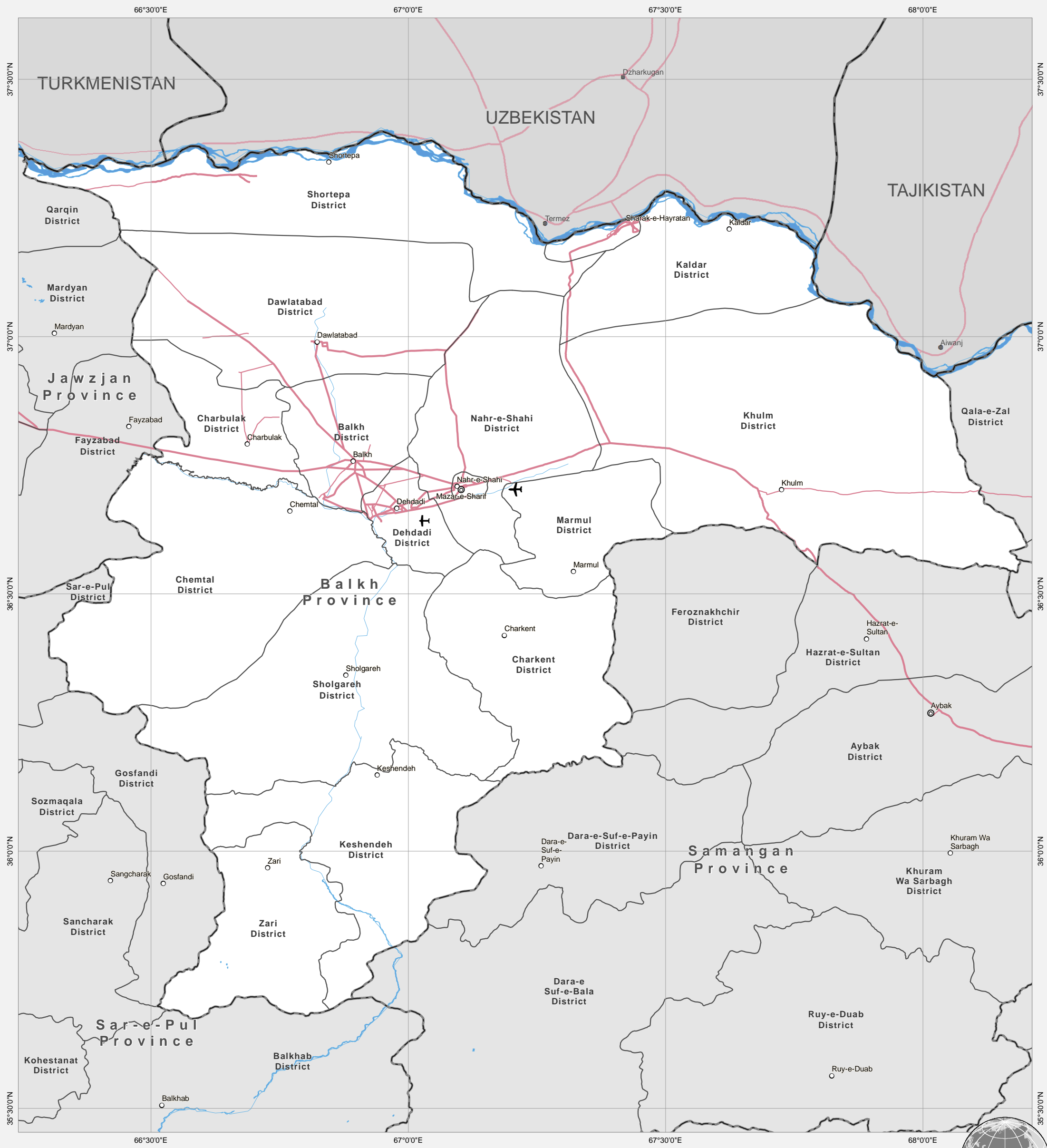
AFGHANISTAN

Northern Region

District Atlas

April 2014

Disclaimers: The designations employed and the presentation of material on this map do not imply the expression of any opinion whatsoever on the part of the Secretariat of the United Nations concerning the legal status of any country, territory, city or area or of its authorities, or concerning the delimitation of its frontiers or boundaries.



Legend

- ★ Capital
- Provincial Center
- District Center
- Administrative Boundaries
 - ▬ International
 - ▬ Province
 - ▬ District
- Transportation
 - ▬ Primary Road
 - ▬ Secondary Road
- River/Stream
- River/Lake
- ✈ Airport
- ✈ Airfield

Date Printed: 27 March 2014 01:33 PM

Data Source(s): AGCHO, CSO, AIMS, MISTI
 Schools - Ministry of Education
 Health Facilities - Ministry of Health

Projection/Datum: Geographic/WGS-84

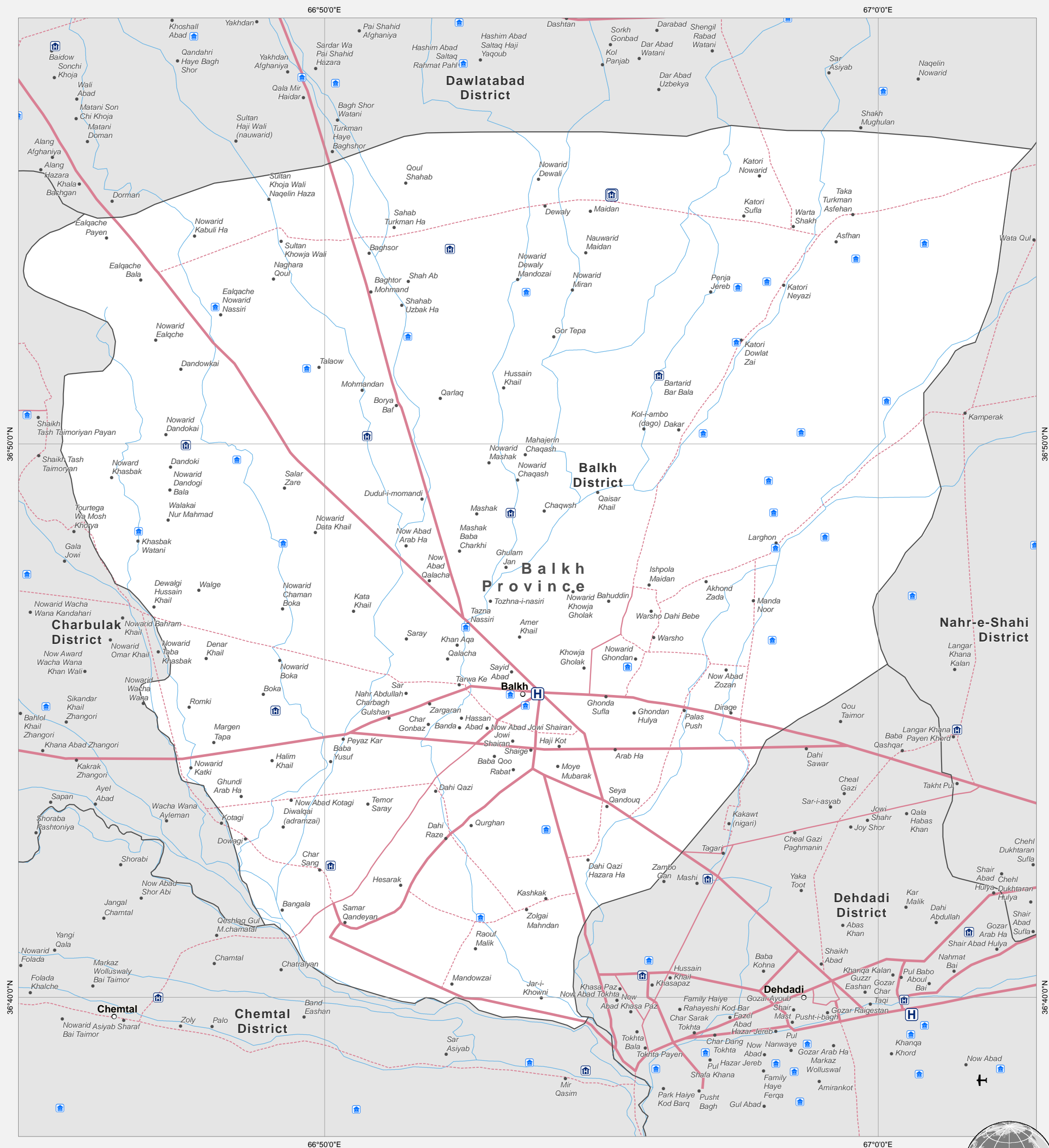
0 20 40 60 Kms

Disclaimers:
 The designations employed and the presentation of material on this map do not imply the expression of any opinion whatsoever on the part of the Secretariat of the United Nations concerning the legal status of any country, territory, city or area or of its authorities, or concerning the delimitation of its frontiers or boundaries.

Doc Name:
 Balkh_Province_reference_map_dd_20140327_A3

Feedback: ocha.imu.afg@gmail.com

200 km



Legend

- ⊙ Capital
- ⊙ Provincial Center
- District Center
- Village
- ✈ Airport
- ✈ Airfield
- ~ River/Stream
- ~ River/Lake
- H Hospital
- Other health facilities
- Schools

Administrative Boundaries

- International
- Province
- District

Transportation

- Primary Road
- Secondary Road
- Other Road

Date Printed: 01 April 2014 11:00 AM

Data Source(s): AGCHO, CSO, AIMS, MISTI
 Schools - Ministry of Education
 Health Facilities - Ministry of Health

Projection/Datum: Geographic/WGS-84

0 5 10 km

Disclaimers:
 The designations employed and the presentation of material on this map do not imply the expression of any opinion whatsoever on the part of the Secretariat of the United Nations concerning the legal status of any country, territory, city or area or of its authorities, or concerning the delimitation of its frontiers or boundaries.

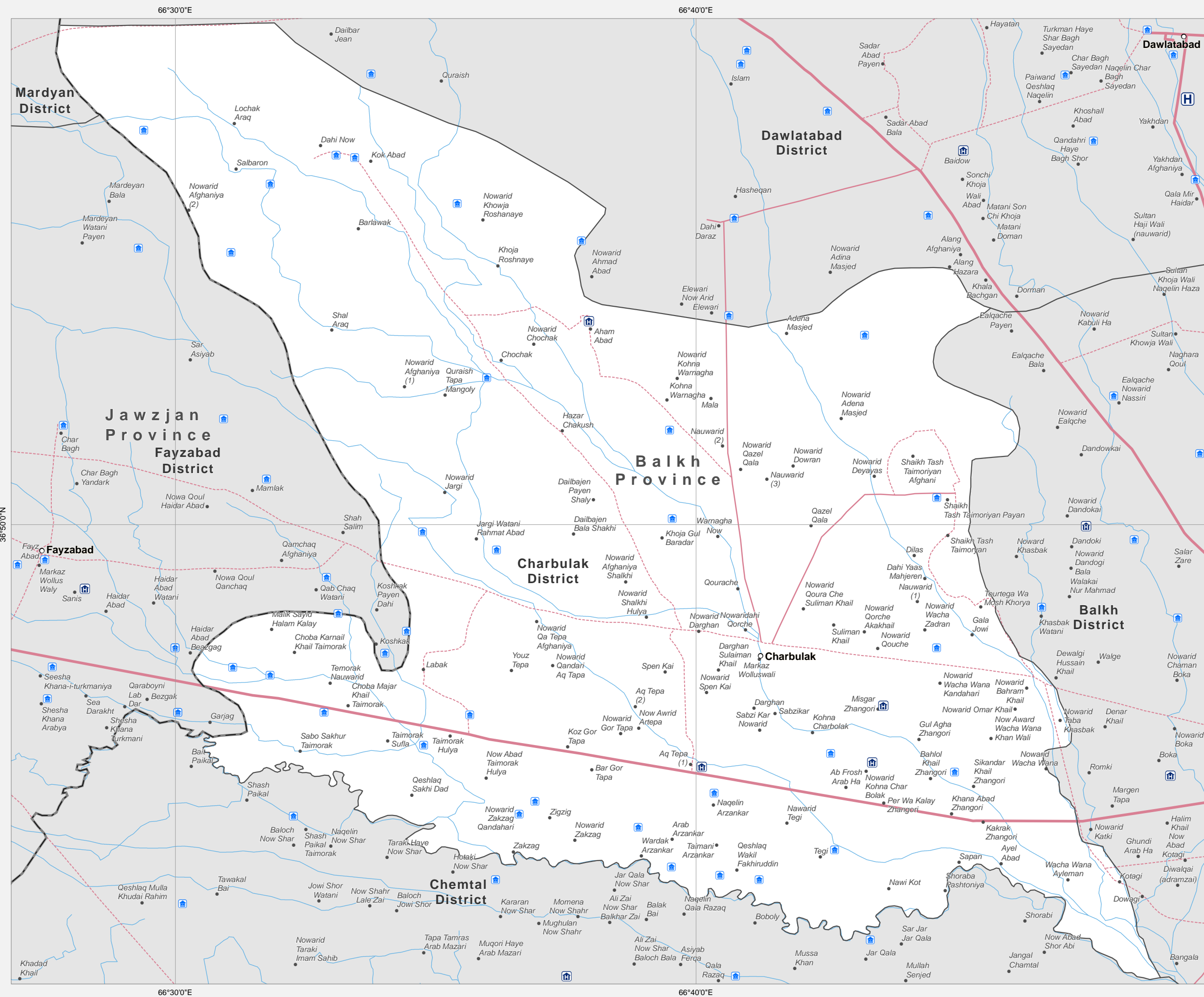
Doc Name:
 Balkh_District_reference_map_dd_20140401_A3


















Feedback: ocha.imu.afg@gmail.com
 Website: <http://afg.humanitarianresponse.info/>



Balkh Province: Charbulak District

Reference Map




- ### Legend
-  Capital
 -  Provincial Center
 -  District Center
 -  Village
- ### Administrative Boundaries
-  International
 -  Province
 -  District
- ### Transportation
-  Primary Road
 -  Secondary Road
 -  Other Road
 -  Airport
 -  Airfield
 -  River/Stream
 -  River/Lake
 -  Hospital
 -  Other health facilities
 -  Schools

Date Printed: 01 April 2014 03:46 PM

Data Source(s): AGCHO, CSO, AIMS, MISTI
 Schools - Ministry of Education
 Health Facilities - Ministry of Health

Projection/Datum: Geographic/WGS-84

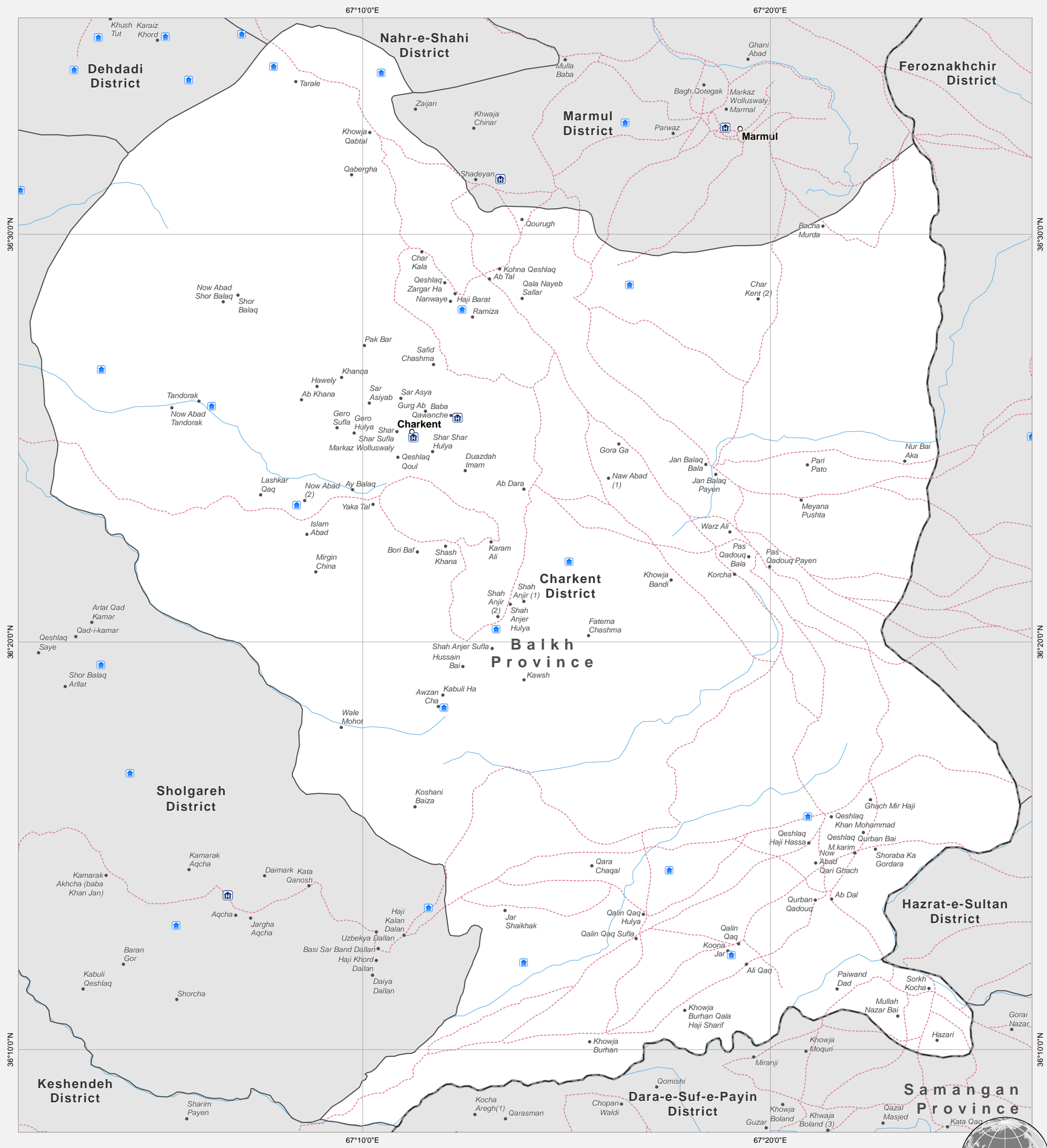


Disclaimers:
 The designations employed and the presentation of material on this map do not imply the expression of any opinion whatsoever on the part of the Secretariat of the United Nations concerning the legal status of any country, territory, city or area or of its authorities, or concerning the delimitation of its frontiers or boundaries.

Doc Name:
 Charbulak_District
 _reference_map_dd_20140401_A3_Landscape

Feedback: ocha.imu.afg@gmail.com
 Website: <http://afg.humanitarianresponse.info>





Legend

- Capital
- Provincial Center
- District Center
- Village
- Airport
- Airfield
- River/Stream
- River/Lake
- Hospital
- Other health facilities
- Schools

Administrative Boundaries

- International
- Province
- District

Transportation

- Primary Road
- Secondary Road
- Other Road

Date Printed: 01 April 2014 11:00 AM

Data Source(s): AGCHO, CSO, AIMS, MISTI
 Schools - Ministry of Education
 Health Facilities - Ministry of Health

Projection/Datum: Geographic/WGS-84

0 5 10 km

Disclaimers:
 The designations employed and the presentation of material on this map do not imply the expression of any opinion whatsoever on the part of the Secretariat of the United Nations concerning the legal status of any country, territory, city or area or of its authorities, or concerning the delimitation of its frontiers or boundaries.

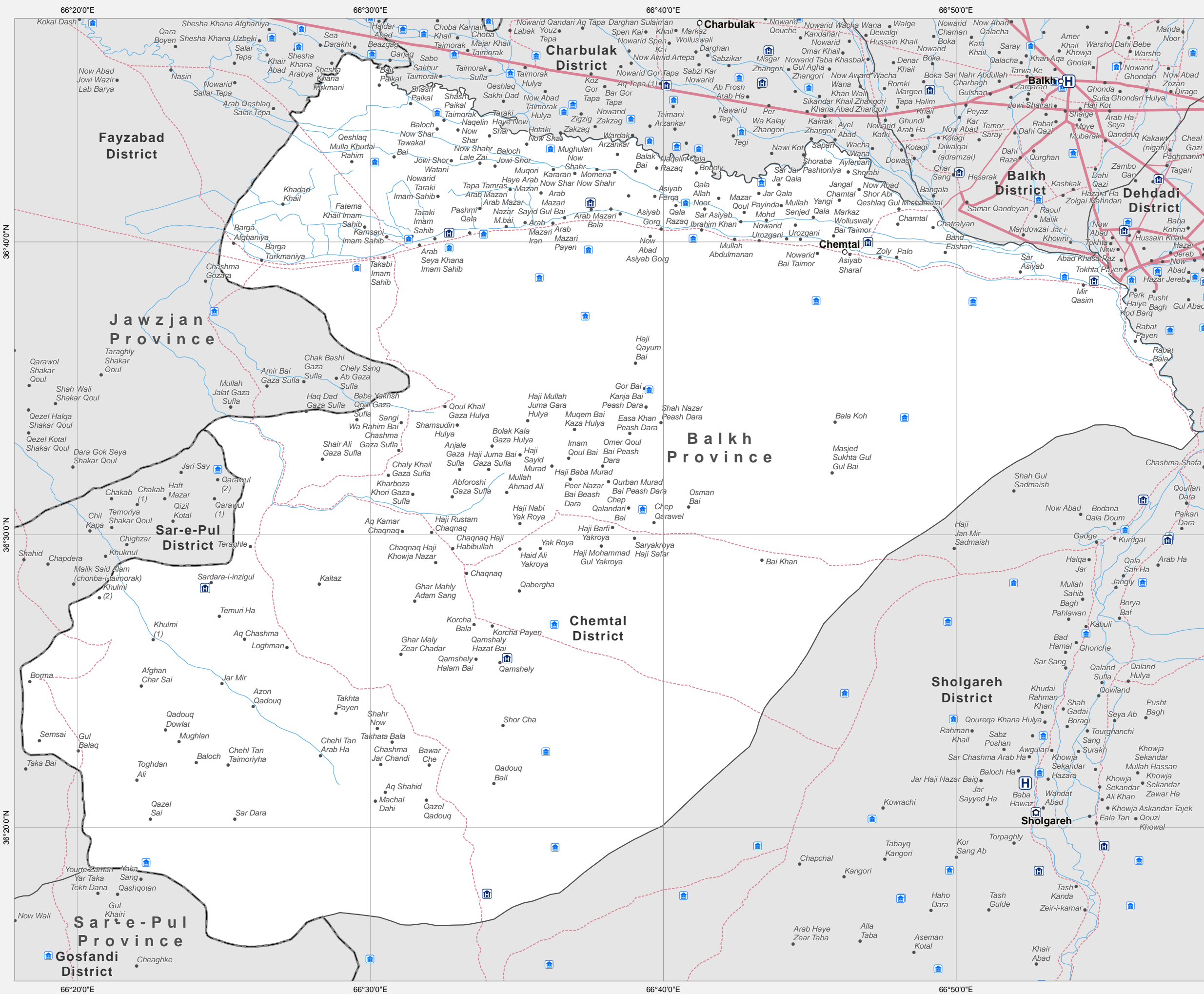
Doc Name:
 Charkent_District_reference_map_dd_20140401_A3

Feedback: ocha.imu.afg@gmail.com
 Website: http://afg.humanitarianresponse.info/



Balkh Province: Chemtal District

Reference Map



Legend

- Capital
- Provincial Center
- District Center
- Village

Administrative Boundaries

- International
- Province
- District

Transportation

- Primary Road
- Secondary Road
- Other Road
- Airport
- Airfield
- River/Stream
- River/Lake
- Hospital
- Other health facilities
- Schools

Date Printed: 01 April 2014 03:47 PM

Data Source(s): AGCHO, CSO, AIMS, MISTI
 Schools - Ministry of Education
 Health Facilities - Ministry of Health

Projection/Datum: Geographic/WGS-84

Disclaimers:
 The designations employed and the presentation of material on this map do not imply the expression of any opinion whatsoever on the part of the Secretariat of the United Nations concerning the legal status of any country, territory, city or area or of its authorities, or concerning the delimitation of its frontiers or boundaries.

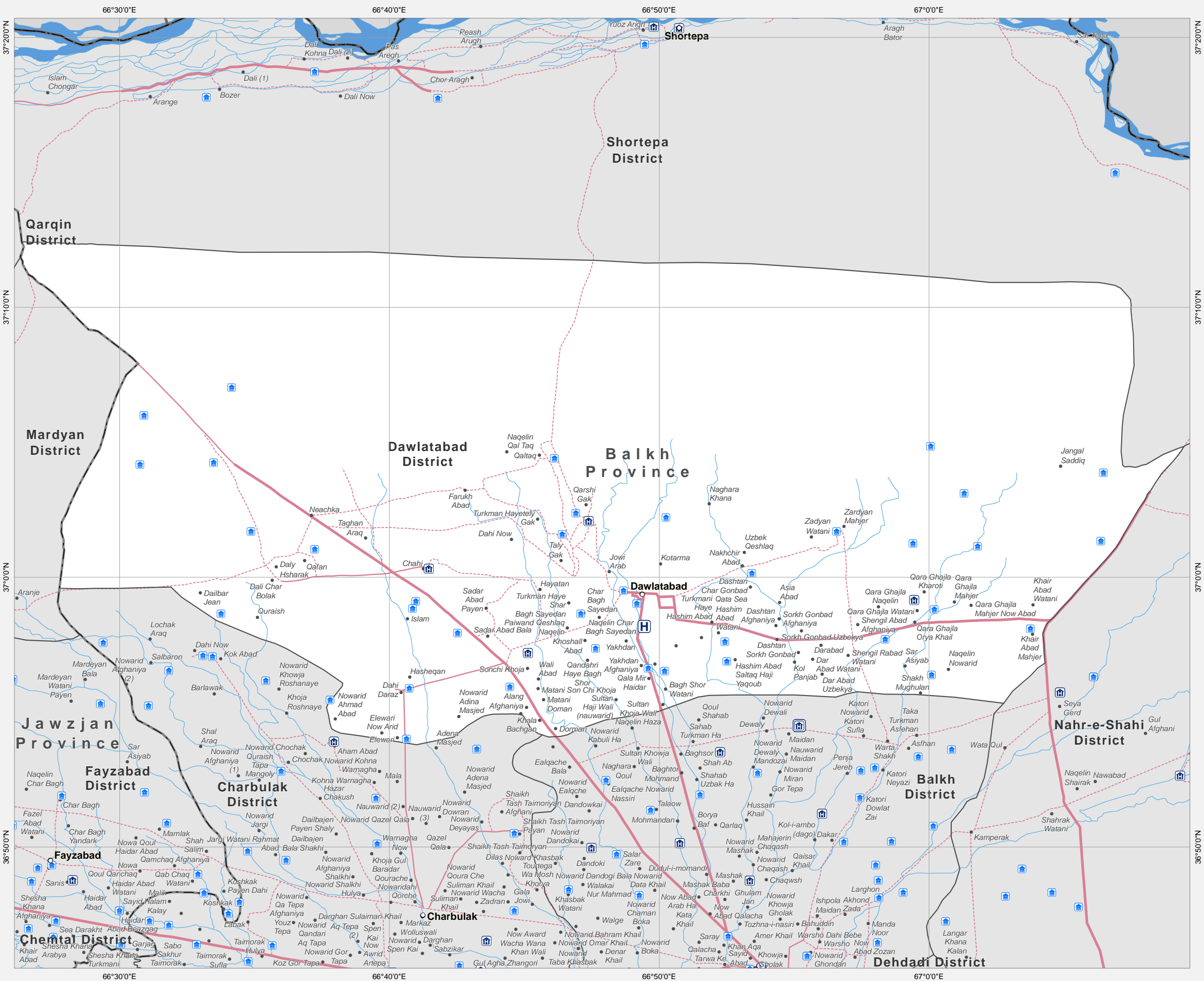
Doc Name:
 Chemtal_District
 _reference_map_dd_20140401_A3_Landscape

Feedback: ocha.imu.afg@gmail.com
 Website: <http://afg.humanitarianresponse.info>



Balkh Province: Dawlatabad District

Reference Map



Legend

- Capital
- Provincial Center
- District Center
- Village

Administrative Boundaries

- International
- Province
- District

Transportation

- Primary Road
- Secondary Road
- Other Road
- Airport
- Airfield
- River/Stream
- River/Lake
- Hospital
- Other health facilities
- Schools

Date Printed: 01 April 2014 03:47 PM

Data Source(s): AGCHO, CSO, AIMS, MISTI
 Schools - Ministry of Education
 Health Facilities - Ministry of Health

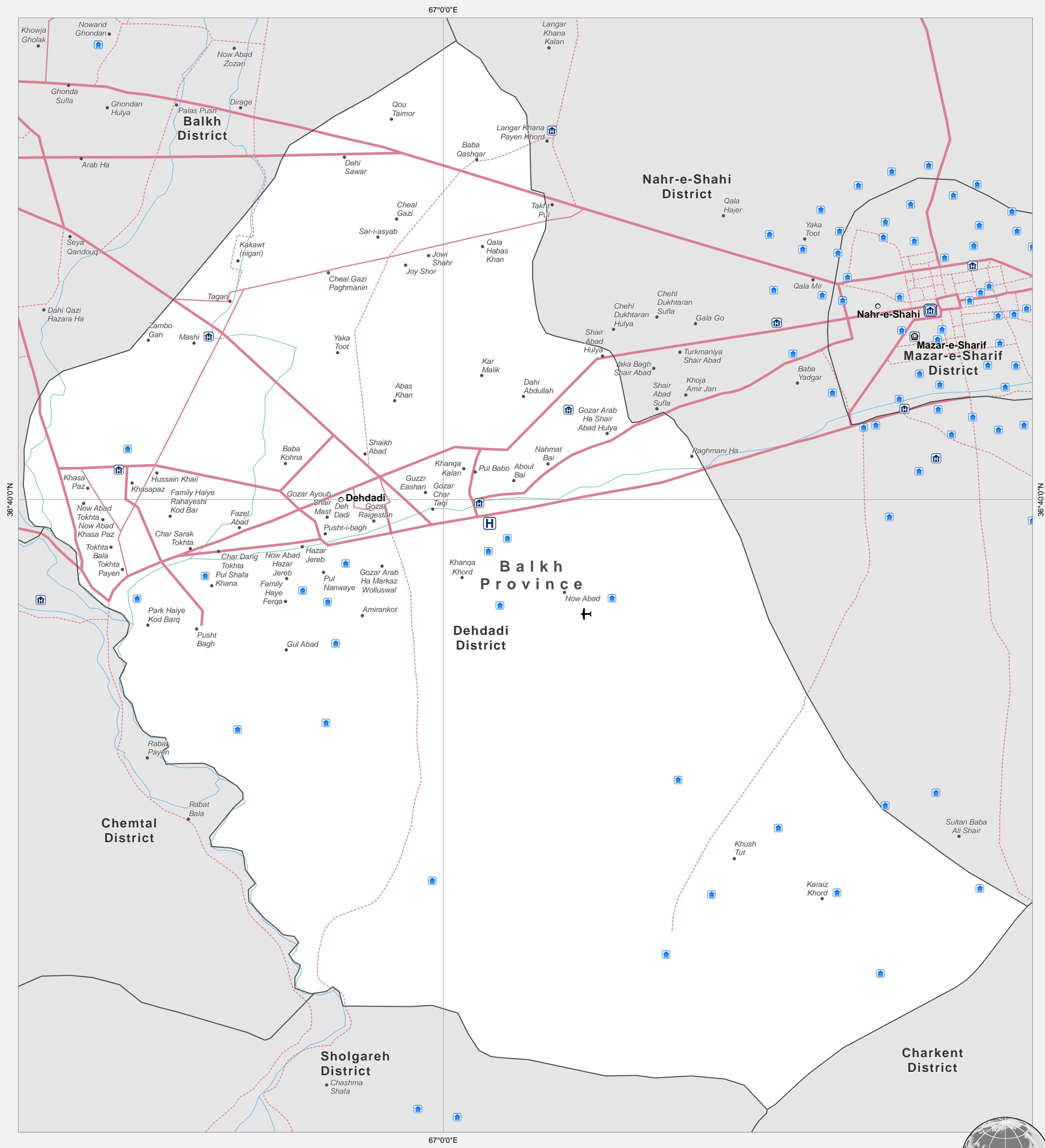
Projection/Datum: Geographic/WGS-84

Disclaimers:
 The designations employed and the presentation of material on this map do not imply the expression of any opinion whatsoever on the part of the Secretariat of the United Nations concerning the legal status of any country, territory, city or area or of its authorities, or concerning the delimitation of its frontiers or boundaries.

Doc Name:
 Dawlatabad_District
 _reference_map_dd_20140401_A3_Landscape

Feedback: ocha.imu.afg@gmail.com
 Website: <http://afg.humanitarianresponse.info>





Legend

- ⊙ Capital
- ⊙ Provincial Center
- District Center
- Village
- ✈ Airport
- ✈ Airfield
- ~ River/Stream
- ~ River/Lake
- H Hospital
- Other health facilities
- Schools

Administrative Boundaries

- International
- Province
- District

Transportation

- Primary Road
- Secondary Road
- Other Road

Date Printed: 01 April 2014 11:00 AM

Data Source(s): AGCHO, CSO, AIMS, MISTI
 Schools - Ministry of Education
 Health Facilities - Ministry of Health

Projection/Datum: Geographic/WGS-84

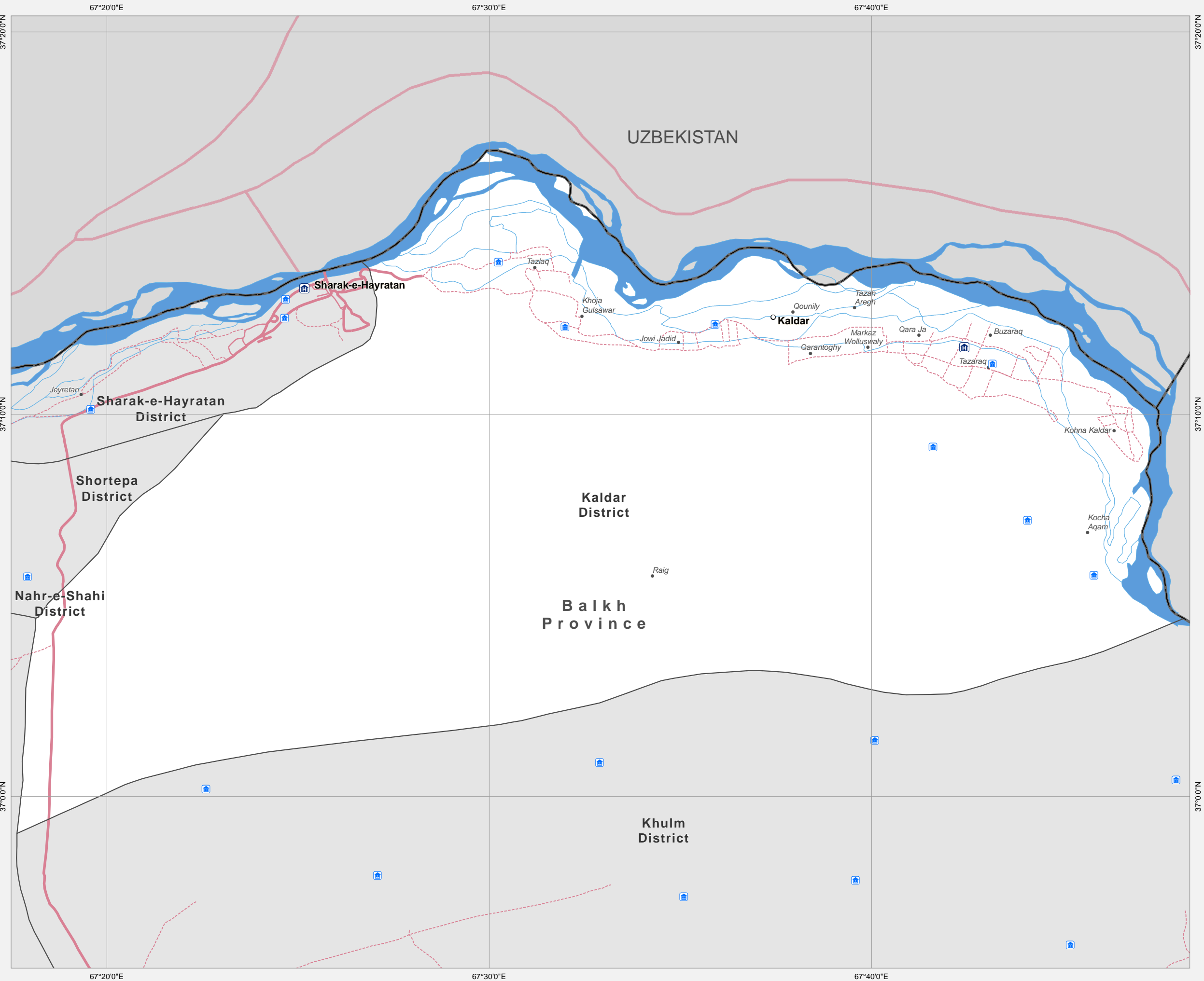
0 5 km

Disclaimers:
 The designations employed and the presentation of material on this map do not imply the expression of any opinion whatsoever on the part of the Secretariat of the United Nations concerning the legal status of any country, territory, city or area or of its authorities, or concerning the delimitation of its frontiers or boundaries.

Doc Name:
 Dehdadi_District_reference_map_dd_20140401_A3

Feedback: ocha.imu.afg@gmail.com
 Website: <http://afg.humanitarianresponse.info/>





Legend

- Capital
- Provincial Center
- District Center
- Village

Administrative Boundaries

- International
- Province
- District


Transportation

- Primary Road
- Secondary Road
- Other Road
- Airport
- Airfield
- River/Stream
- River/Lake
- Hospital
- Other health facilities
- Schools

Date Printed: 01 April 2014 03:47 PM

Data Source(s): AGCHO, CSO, AIMS, MISTI
 Schools - Ministry of Education
 Health Facilities - Ministry of Health

Projection/Datum: Geographic/WGS-84

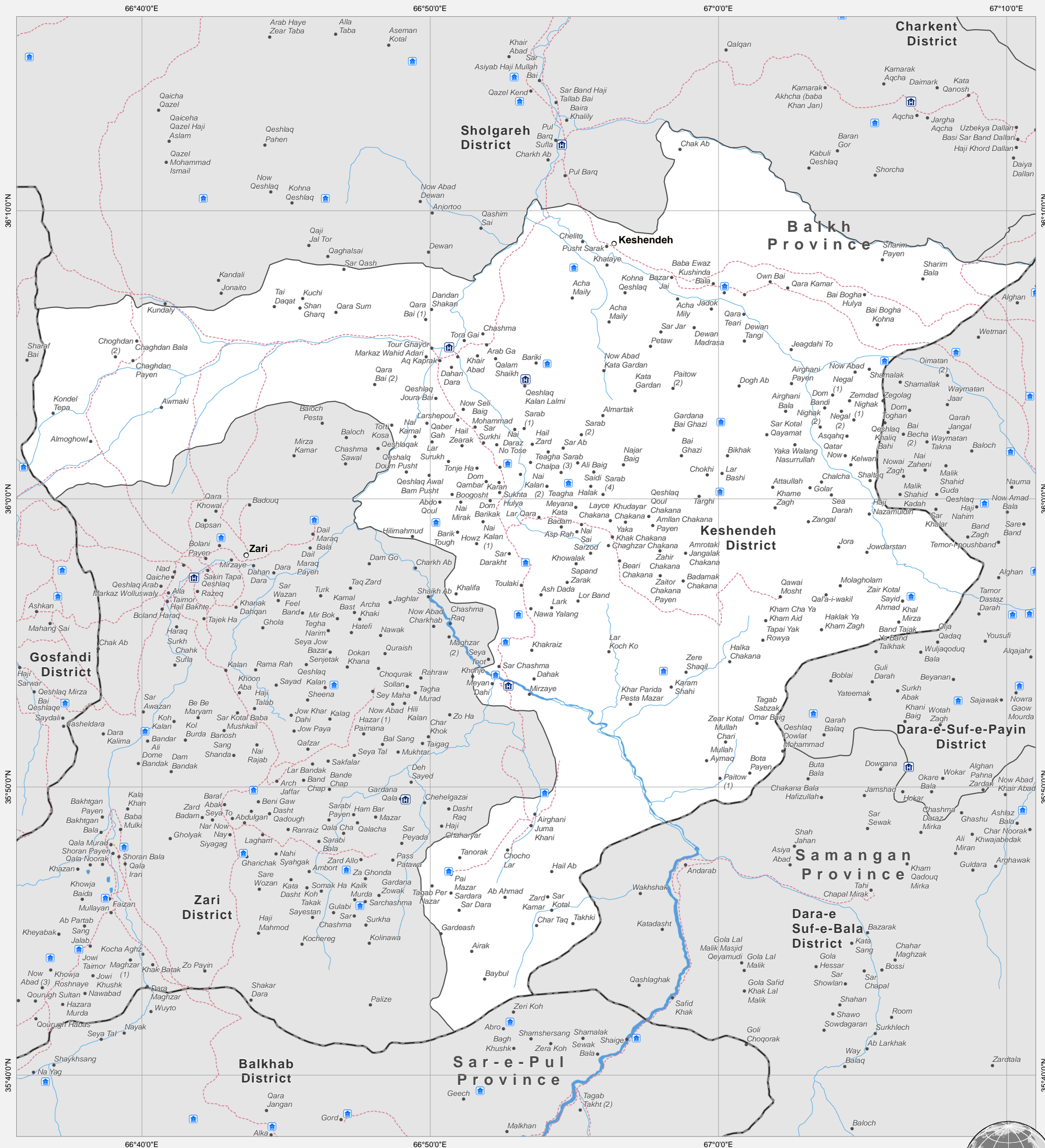


Disclaimers:
 The designations employed and the presentation of material on this map do not imply the expression of any opinion whatsoever on the part of the Secretariat of the United Nations concerning the legal status of any country, territory, city or area or of its authorities, or concerning the delimitation of its frontiers or boundaries.

Doc Name:
 Kaldar_District
 _reference_map_dd_20140401_A3_Landscape

Feedback: ocha.imu.afg@gmail.com
 Website: <http://afg.humanitarianresponse.info>





Legend

- ⊕ Capital
- ⊙ Provincial Center
- District Center
- Village
- ✈ Airport
- ✈ Airfield
- ~ River/Stream
- ~ River/Lake
- H Hospital
- Other health facilities
- Schools

Administrative Boundaries

- International
- Province
- District

Transportation

- Primary Road
- Secondary Road
- Other Road

Date Printed: 01 April 2014 11:00 AM

Data Source(s): AGCHO, CSO, AIMS, MISTI
 Schools - Ministry of Education
 Health Facilities - Ministry of Health

Projection/Datum: Geographic/WGS-84

0 5 10 15 20 km

Disclaimers:
 The designations employed and the presentation of material on this map do not imply the expression of any opinion whatsoever on the part of the Secretariat of the United Nations concerning the legal status of any country, territory, city or area or of its authorities, or concerning the delimitation of its frontiers or boundaries.

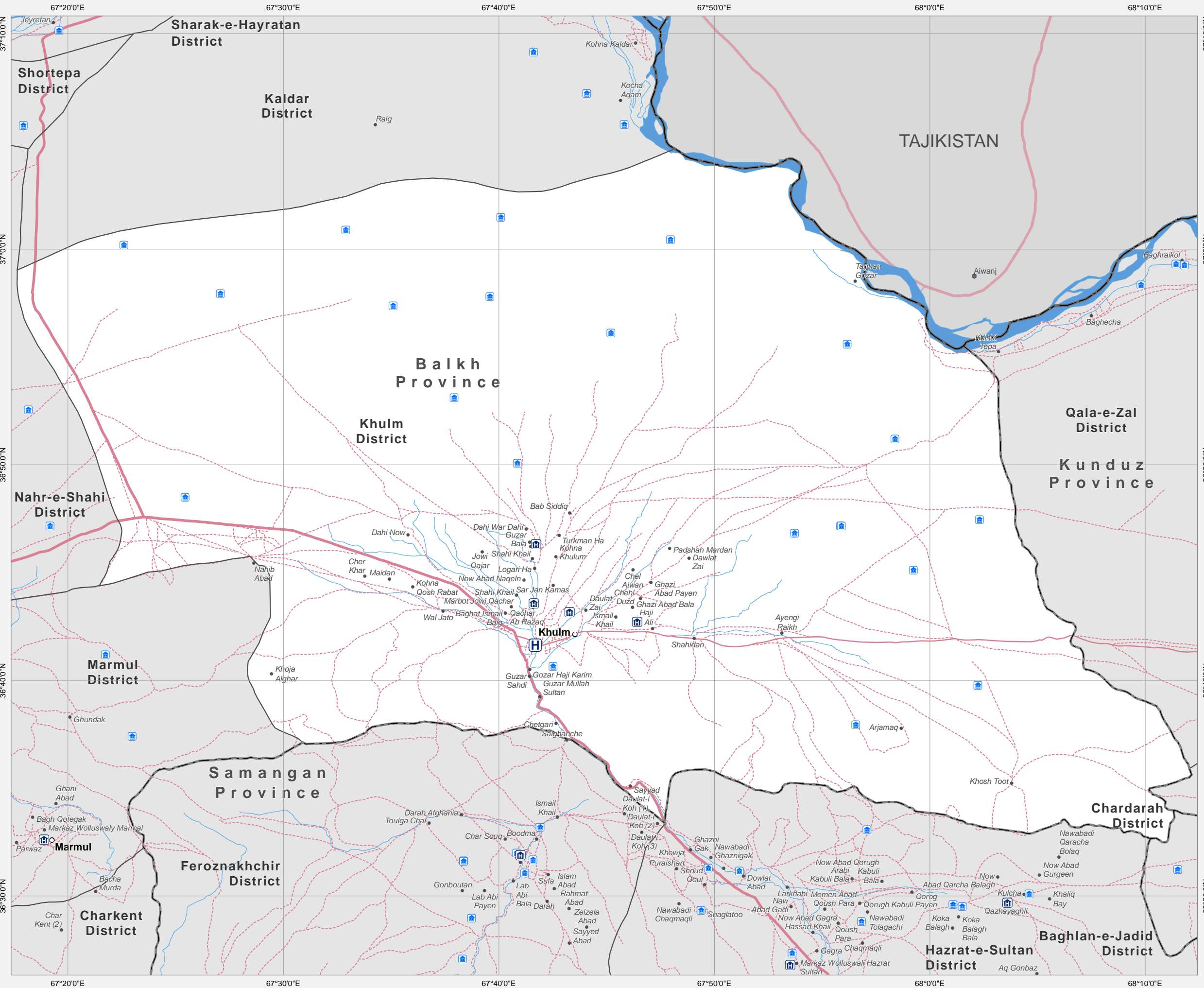
Doc Name:
 Keshendeh_District_reference_map_dd_20140401_A3

Feedback: ocha.imu.afg@gmail.com
 Website: <http://afg.humanitarianresponse.info/>



Balkh Province: Khulm District

Reference Map



Legend

- ⊕ Capital
- ⊙ Provincial Center
- District Center
- Village

Administrative Boundaries

- International
- Province
- District

Transportation

- Primary Road
- Secondary Road
- Other Road
- ✈ Airport
- ✈ Airfield
- River/Stream
- River/Lake
- H Hospital
- Other health facilities
- Schools

Date Printed: 01 April 2014 03:47 PM

Data Source(s): AGCHO, CSO, AIMS, MISTI
 Schools - Ministry of Education
 Health Facilities - Ministry of Health

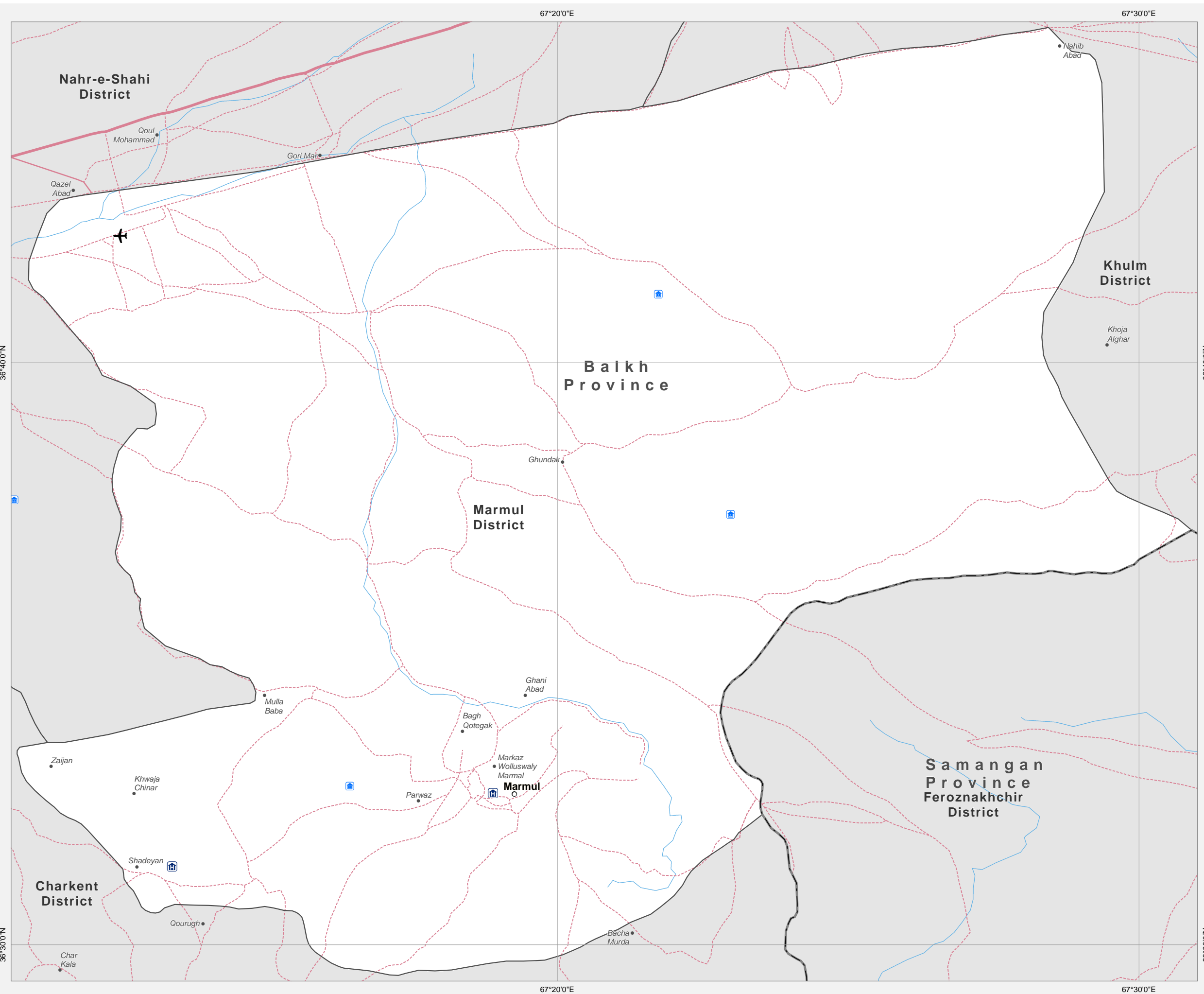
Projection/Datum: Geographic/WGS-84

Disclaimers:
 The designations employed and the presentation of material on this map do not imply the expression of any opinion whatsoever on the part of the Secretariat of the United Nations concerning the legal status of any country, territory, city or area or of its authorities, or concerning the delimitation of its frontiers or boundaries.

Doc Name:
 Khulm_District
 _reference_map_dd_20140401_A3_Landscape

Feedback: ocha.imu.afg@gmail.com
 Website: <http://afg.humanitarianresponse.info>





Legend

- Capital
- Provincial Center
- District Center
- Village

Administrative Boundaries

- International
- Province
- District

Transportation

- Primary Road
- Secondary Road
- Other Road
- Airport
- Airfield
- River/Stream
- River/Lake
- Hospital
- Other health facilities
- Schools

Date Printed: 01 April 2014 03:47 PM

Data Source(s): AGCHO, CSO, AIMS, MISTI
 Schools - Ministry of Education
 Health Facilities - Ministry of Health

Projection/Datum: Geographic/WGS-84

0 5 km

Disclaimers:
 The designations employed and the presentation of material on this map do not imply the expression of any opinion whatsoever on the part of the Secretariat of the United Nations concerning the legal status of any country, territory, city or area or of its authorities, or concerning the delimitation of its frontiers or boundaries.

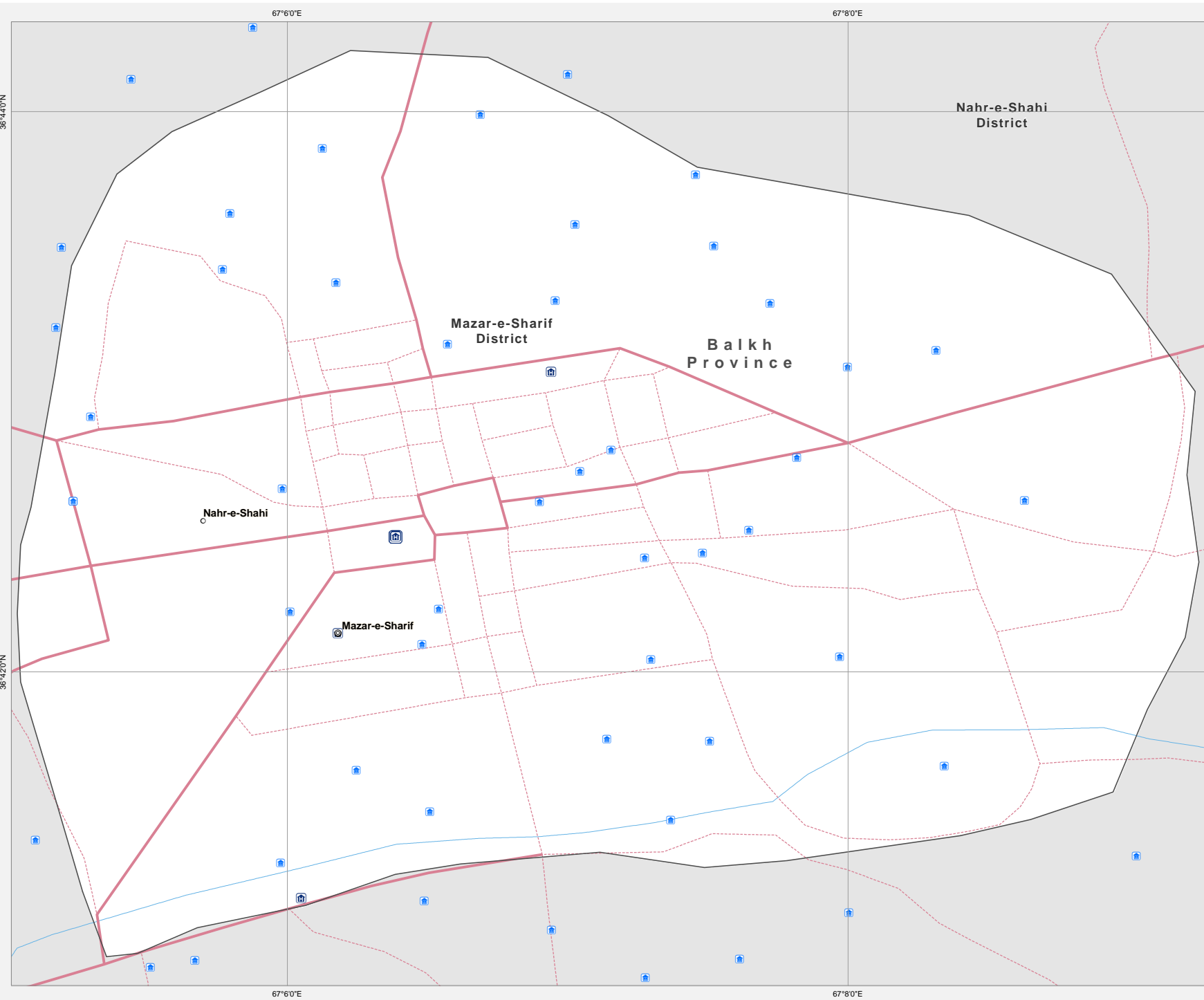
Doc Name:
 Marmul_District
 _reference_map_dd_20140401_A3_Landscape

Feedback: ocha.imu.afg@gmail.com
 Website: <http://afg.humanitarianresponse.info>



Balkh Province: Mazar-e-Sharif District

Reference Map



Legend

- Capital
- Provincial Center
- District Center
- Village

Administrative Boundaries

- International
- Province
- District

Transportation

- Primary Road
- Secondary Road
- Other Road

- Airport
- Airfield
- River/Stream
- River/Lake
- Hospital
- Other health facilities
- Schools

Date Printed: 02 April 2014 02:36 PM

Data Source(s): AGCHO, CSO, AIMS, MISTI
Schools - Ministry of Education
Health Facilities - Ministry of Health

Projection/Datum: Geographic/WGS-84

0 1 km

Disclaimers:
The designations employed and the presentation of material on this map do not imply the expression of any opinion whatsoever on the part of the Secretariat of the United Nations concerning the legal status of any country, territory, city or area or of its authorities, or concerning the delimitation of its frontiers or boundaries.

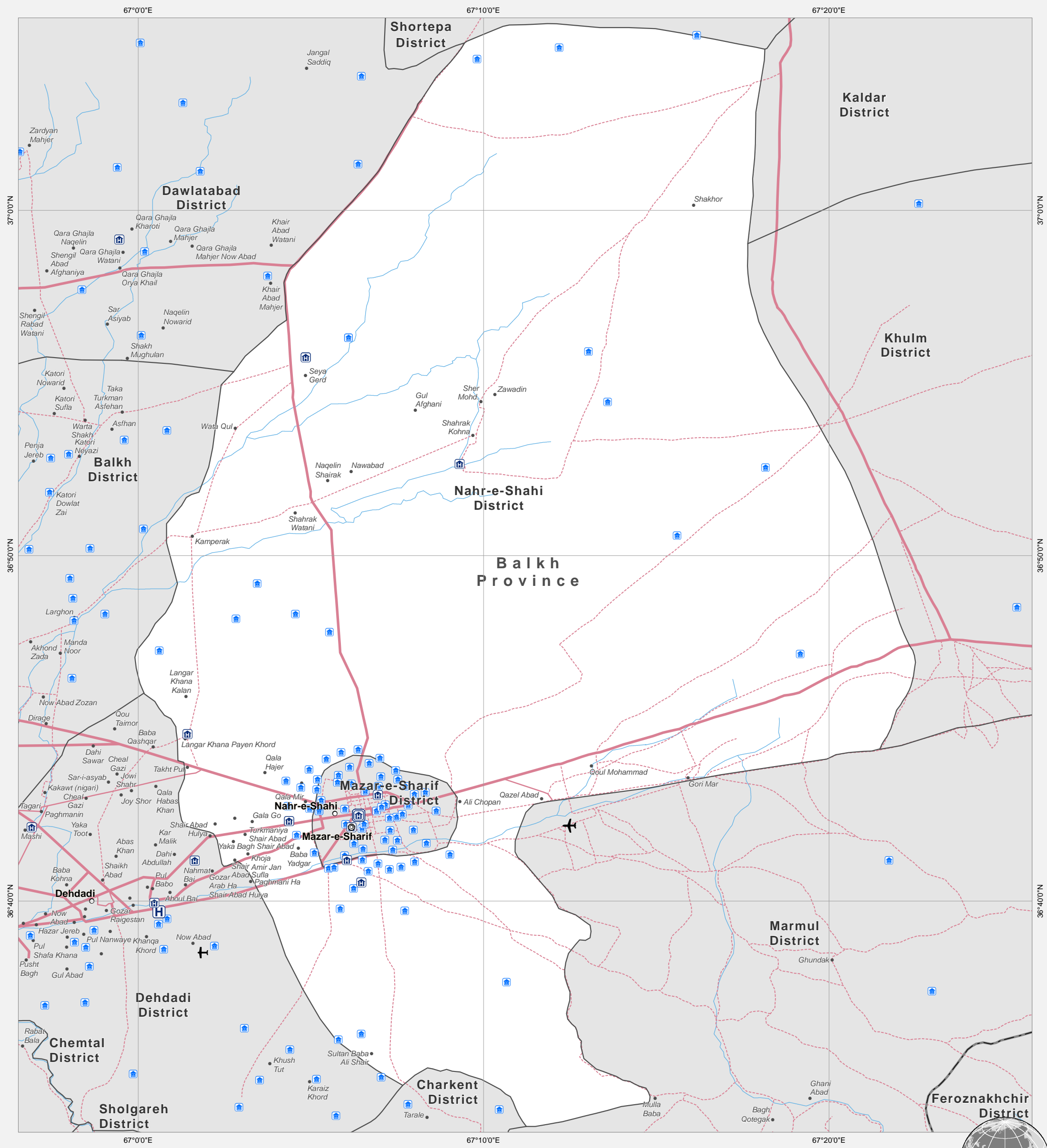
Doc Name:
Mazar-e-Sharif_District
_reference_map_dd_20140402_A3_Landscape

Feedback: ocha.imu.afg@gmail.com
Website: <http://afg.humanitarianresponse.info>



Balkh Province: Nahr-e-Shahi District

Reference Map



Legend

- ⊙ Capital
- ⊙ Provincial Center
- District Center
- Village
- ✈ Airport
- ✈ Airfield
- ~ River/Stream
- ~ River/Lake
- H Hospital
- Other health facilities
- Schools

Administrative Boundaries

- International
- Province
- District

Transportation

- Primary Road
- Secondary Road
- Other Road

Date Printed: 01 April 2014 11:00 AM

Data Source(s): AGCHO, CSO, AIMS, MISTI
 Schools - Ministry of Education
 Health Facilities - Ministry of Health

Projection/Datum: Geographic/WGS-84

0 5 10 15 km

Disclaimers:
 The designations employed and the presentation of material on this map do not imply the expression of any opinion whatsoever on the part of the Secretariat of the United Nations concerning the legal status of any country, territory, city or area or of its authorities, or concerning the delimitation of its frontiers or boundaries.

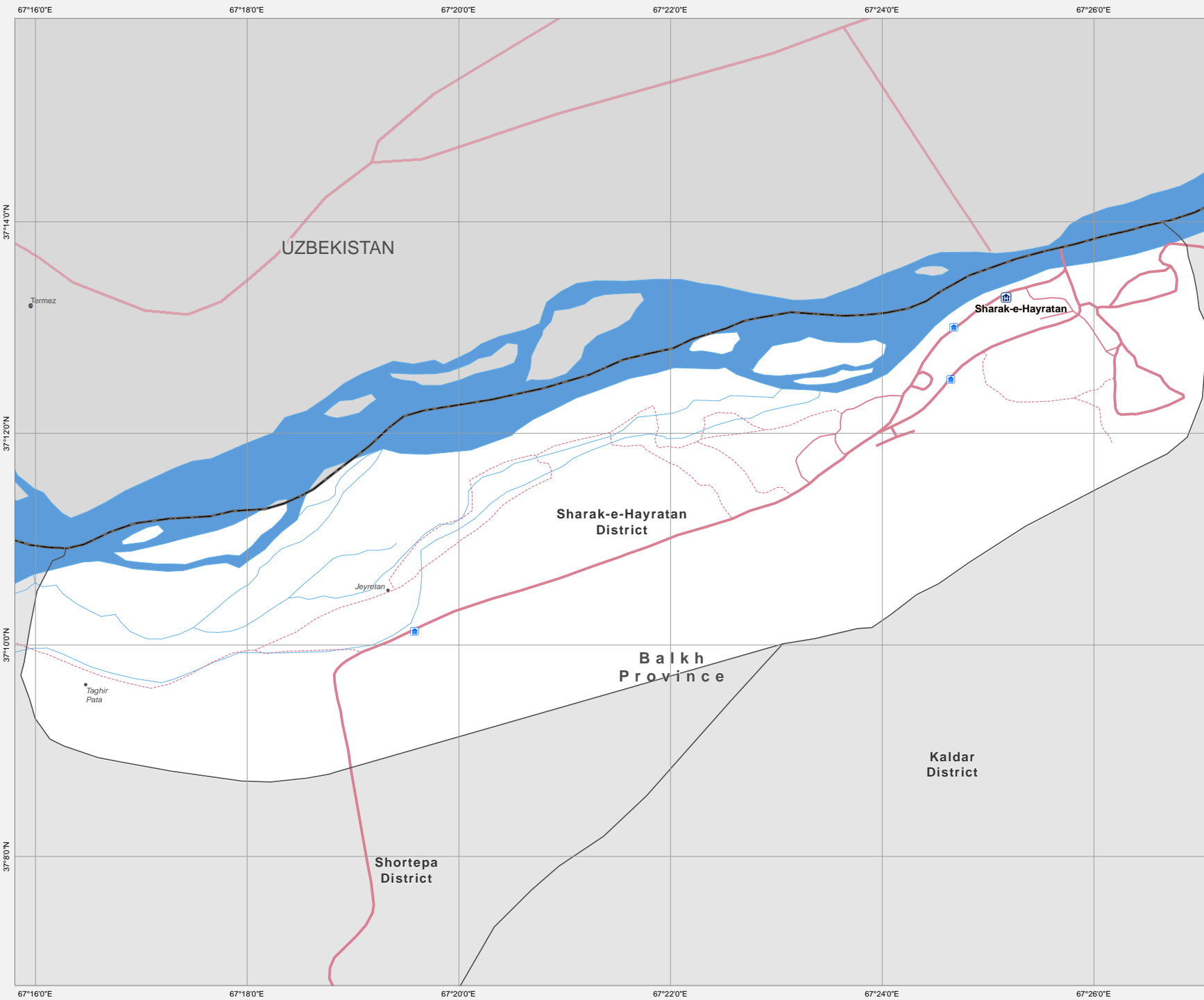
Doc Name:
 Nahr-e-Shahi_District_reference_map_dd_20140401_A3

Feedback: ocha.imu.afg@gmail.com
 Website: <http://afg.humanitarianresponse.info/>



Balkh Province: Sharak-e-Hayratan District

Reference Map



Legend

- Capital
- Provincial Center
- District Center
- Village

Administrative Boundaries

- International
- Province
- District

Transportation

- Primary Road
- Secondary Road
- Other Road
- Airport
- Airfield
- River/Stream
- River/Lake
- Hospital
- Other health facilities
- Schools

Date Printed: 02 April 2014 02:37 PM

Data Source(s): AGCHO, CSO, AIMS, MISTI
Schools - Ministry of Education
Health Facilities - Ministry of Health

Projection/Datum: Geographic/WGS-84

Disclaimers:
The designations employed and the presentation of material on this map do not imply the expression of any opinion whatsoever on the part of the Secretariat of the United Nations concerning the legal status of any country, territory, city or area or of its authorities, or concerning the delimitation of its frontiers or boundaries.

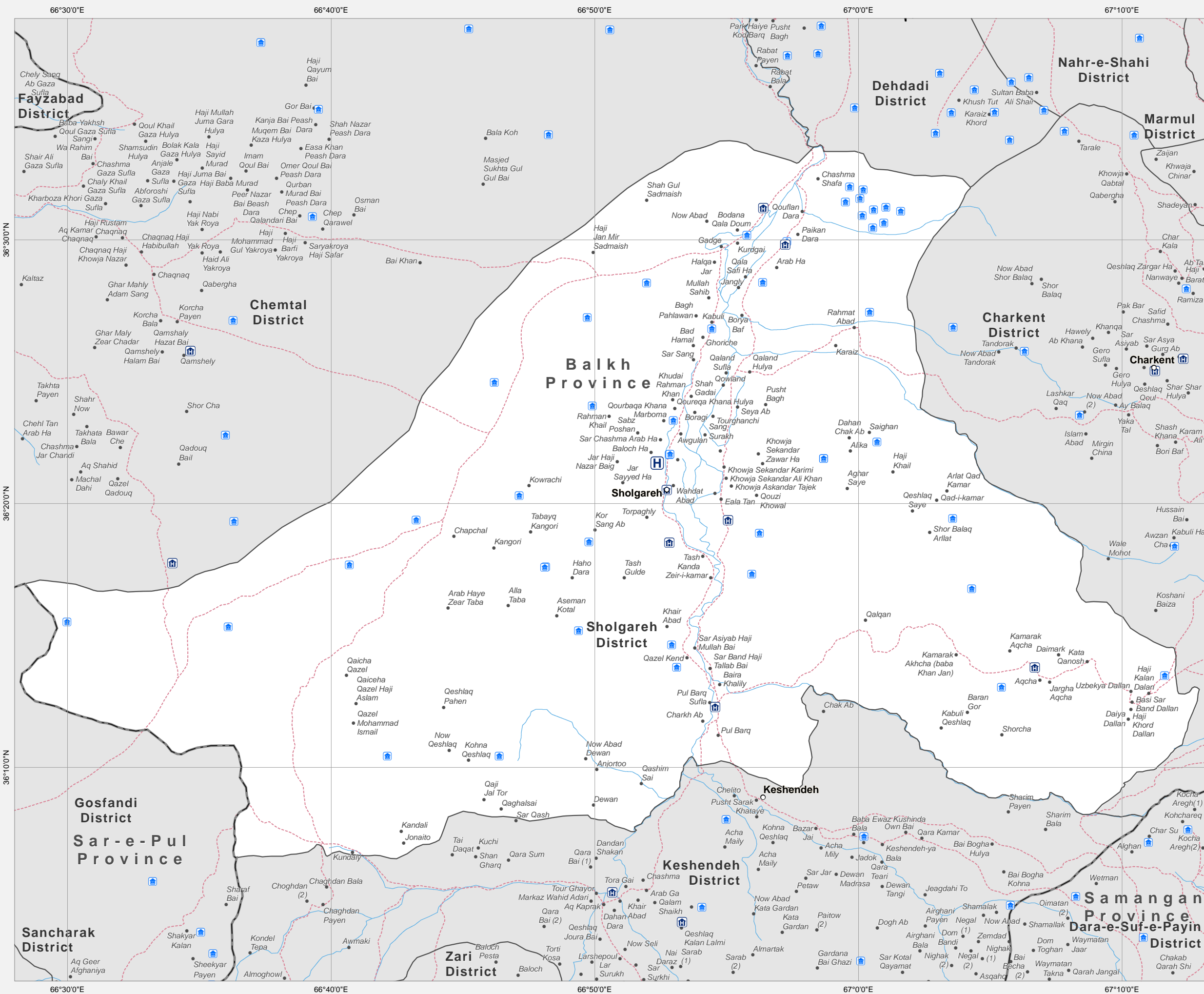
Doc Name:
Sharak-e-Hayratan_District
_reference_map_dd_20140402_A3_Landscape

Feedback: ocha.imu.afg@gmail.com
Website: <http://afg.humanitarianresponse.info>



Balkh Province: Sholgareh District

Reference Map



Legend

- Capital
- Provincial Center
- District Center
- Village

Administrative Boundaries

- International
- Province
- District

Transportation

- Primary Road
- Secondary Road
- Other Road
- Airport
- Airfield
- River/Stream
- River/Lake

Health Facilities

- Hospital
- Other health facilities
- Schools

Date Printed: 01 April 2014 03:47 PM

Data Source(s): AGCHO, CSO, AIMS, MISTI
 Schools - Ministry of Education
 Health Facilities - Ministry of Health

Projection/Datum: Geographic/WGS-84

Disclaimers:
 The designations employed and the presentation of material on this map do not imply the expression of any opinion whatsoever on the part of the Secretariat of the United Nations concerning the legal status of any country, territory, city or area or of its authorities, or concerning the delimitation of its frontiers or boundaries.

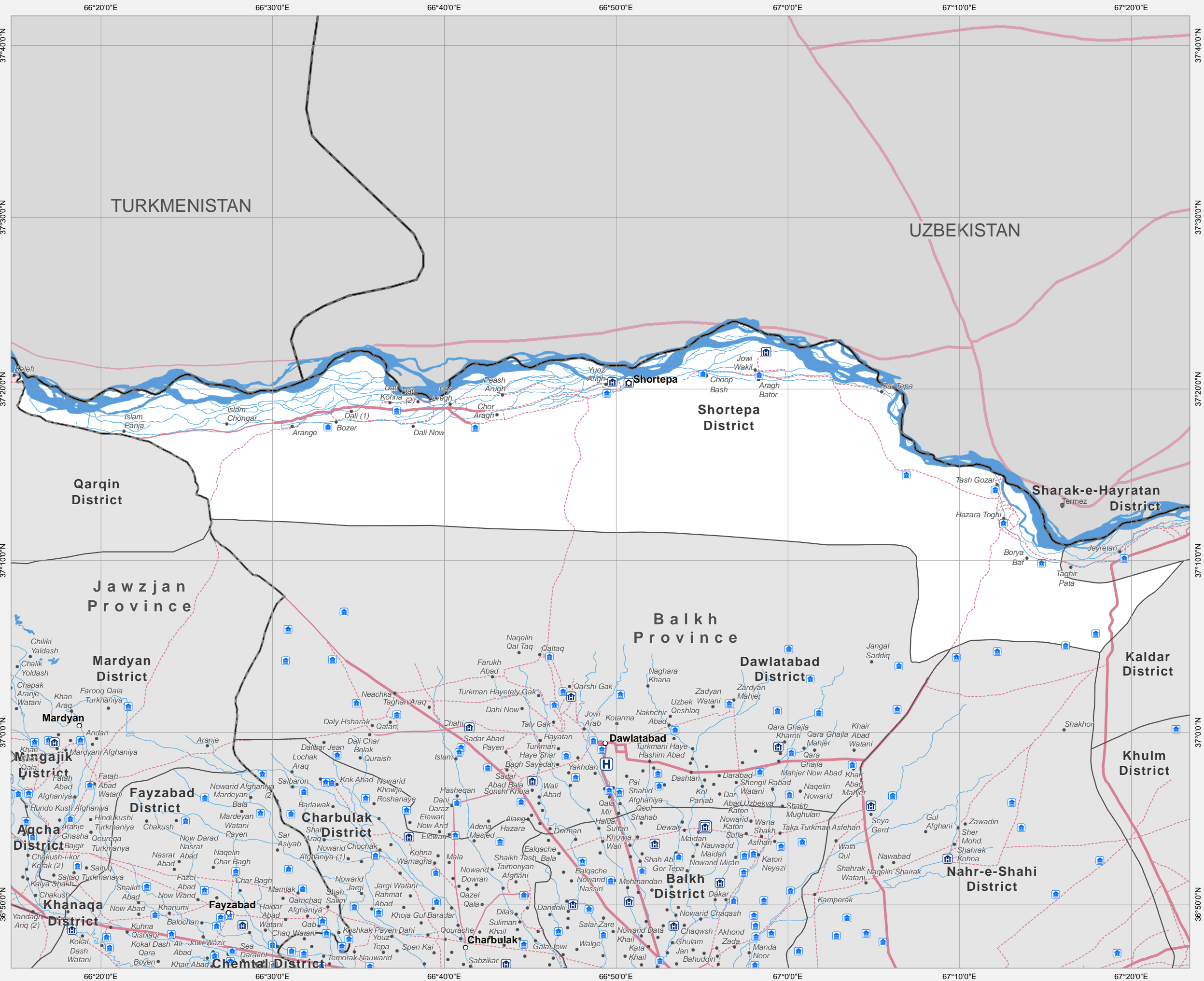
Doc Name:
 Sholgareh_District
 _reference_map_dd_20140401_A3_Landscape

Feedback: ocha.imu.afg@gmail.com
 Website: <http://afg.humanitarianresponse.info>



Balkh Province: Shortepa District

Reference Map



Legend

- Capital
- Provincial Center
- District Center
- Village

Administrative Boundaries

- International
- Province
- District

Transportation

- Primary Road
- Secondary Road
- Other Road
- Airport
- Airfield
- River/Stream
- River/Lake
- Hospital
- Other health facilities
- Schools

Date Printed: 01 April 2014 03:47 PM

Data Source(s): AGCHO, CSO, AIMS, MISTI
 Schools - Ministry of Education
 Health Facilities - Ministry of Health

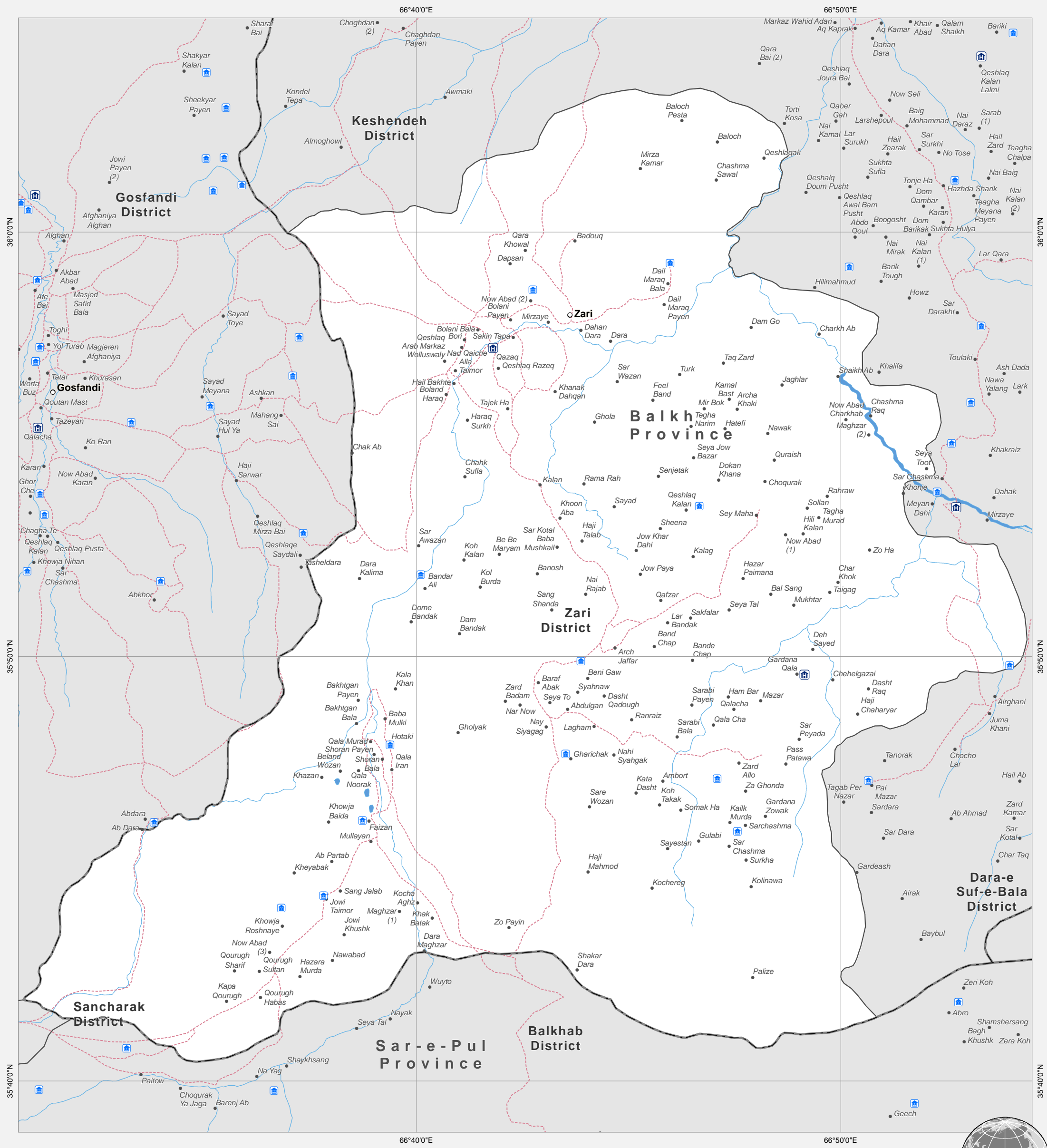
Projection/Datum: Geographic/WGS-84

Disclaimers:
 The designations employed and the presentation of material on this map do not imply the expression of any opinion whatsoever on the part of the Secretariat of the United Nations concerning the legal status of any country, territory, city or area or of its authorities, or concerning the delimitation of its frontiers or boundaries.

Doc Name:
 Shortepa_District
 _reference_map_dd_20140401_A3_Landscape

Feedback: ocha.imu.afg@gmail.com
 Website: <http://afg.humanitarianresponse.info>





Legend

⊙ Capital	✈ Airport
⊙ Provincial Center	✈ Airfield
○ District Center	— River/Stream
• Village	— River/Lake

Administrative Boundaries

— International	H Hospital
— Province	Other health facilities
— District	Schools

Transportation

— Primary Road
— Secondary Road
— Other Road

Date Printed: 01 April 2014 11:01 AM

Data Source(s): AGCHO, CSO, AIMS, MISTI
 Schools - Ministry of Education
 Health Facilities - Ministry of Health

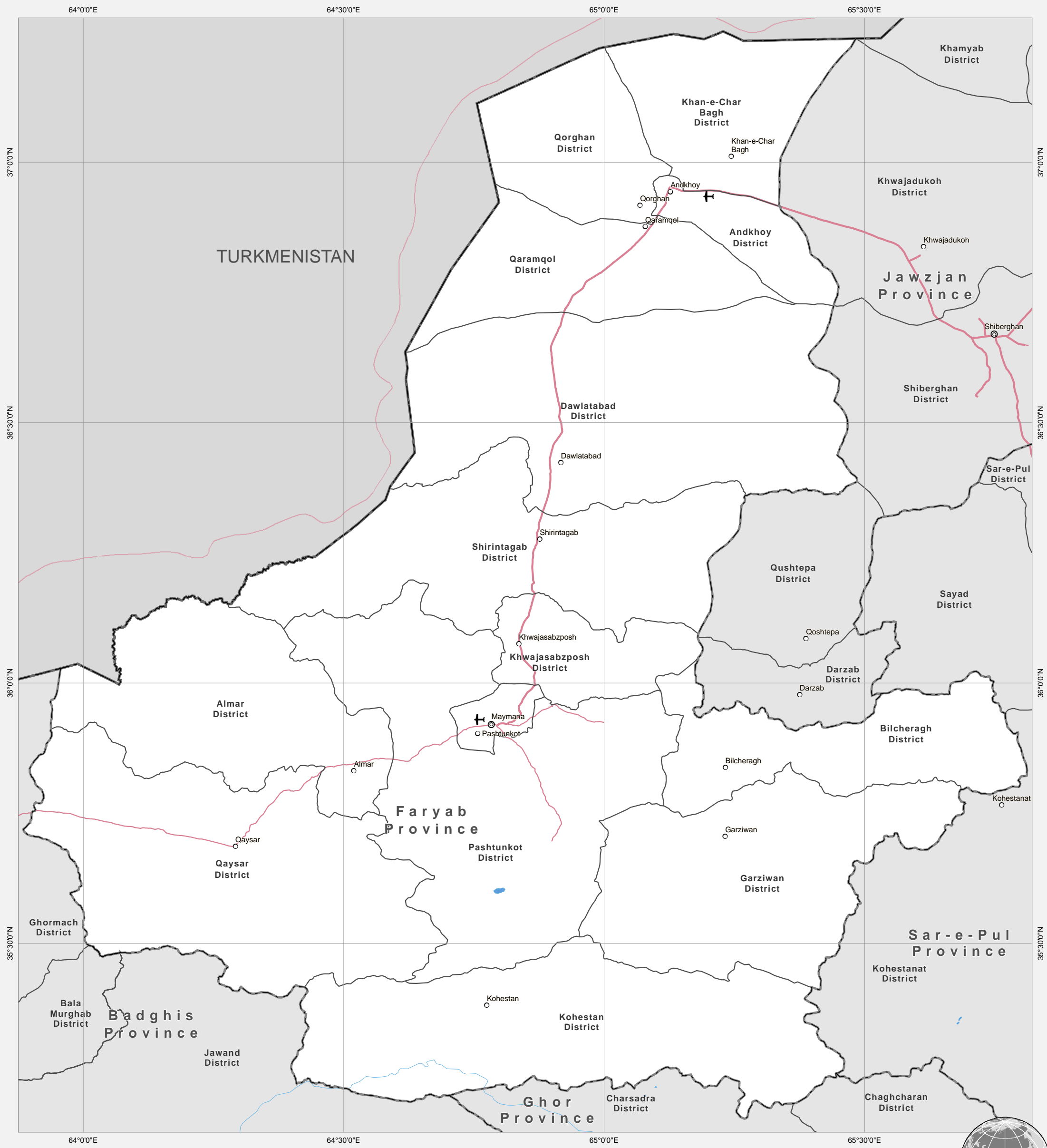
Projection/Datum: Geographic/WGS-84

0 5 10 km

Disclaimers:
 The designations employed and the presentation of material on this map do not imply the expression of any opinion whatsoever on the part of the Secretariat of the United Nations concerning the legal status of any country, territory, city or area or of its authorities, or concerning the delimitation of its frontiers or boundaries.

Doc Name:
 Zari_District_reference_map_dd_20140401_A3

Feedback: ocha.imu.afg@gmail.com
 Website: <http://afg.humanitarianresponse.info/>



Legend

- ⊕ Capital
- ⊙ Provincial Center
- District Center
- ✈ Airport
- ✈ Airfield
- ~ River/Stream
- ~ River/Lake

Administrative Boundaries

- International
- Province
- District

Transportation

- Primary Road
- Secondary Road

Date Printed: 27 March 2014 01:34 PM

Data Source(s): AGCHO, CSO, AIMS, MISTI
 Schools - Ministry of Education
 Health Facilities - Ministry of Health

Projection/Datum: Geographic/WGS-84

0 20 40 60 Kms

Disclaimers:
 The designations employed and the presentation of material on this map do not imply the expression of any opinion whatsoever on the part of the Secretariat of the United Nations concerning the legal status of any country, territory, city or area or of its authorities, or concerning the delimitation of its frontiers or boundaries.

Doc Name:
 Faryab_Province_reference_map_dd_20140327_A3

Feedback: ocha.imu.afg@gmail.com

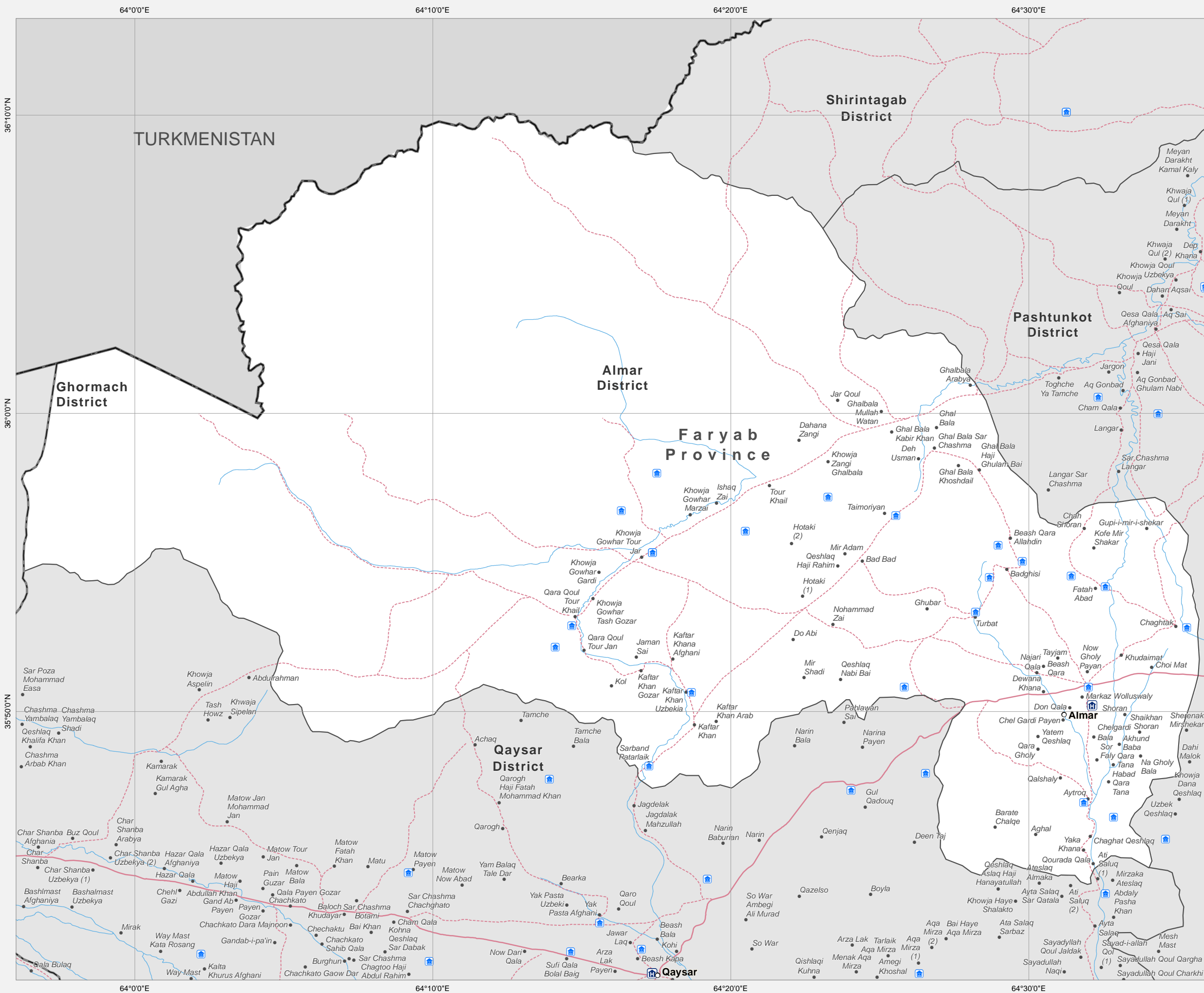
UZBEKISTAN
 TAJIKISTAN
 TURKMENISTAN
 PAKISTAN
 INDIA
 JAMMU AND KASHMIR

Kabul

200 km

Faryab Province: Almar District

Reference Map



Legend

- Capital
- Provincial Center
- District Center
- Village

Administrative Boundaries

- International
- Province
- District


Transportation

- Primary Road
- Secondary Road
- Other Road
- Airport
- Airfield
- River/Stream
- River/Lake
- Hospital
- Other health facilities
- Schools

Date Printed: 01 April 2014 03:49 PM

Data Source(s): AGCHO, CSO, AIMS, MISTI
 Schools - Ministry of Education
 Health Facilities - Ministry of Health

Projection/Datum: Geographic/WGS-84



Disclaimers:

The designations employed and the presentation of material on this map do not imply the expression of any opinion whatsoever on the part of the Secretariat of the United Nations concerning the legal status of any country, territory, city or area or of its authorities, or concerning the delimitation of its frontiers or boundaries.

Doc Name:

Almar_District
 _reference_map_dd_20140401_A3_Landscape

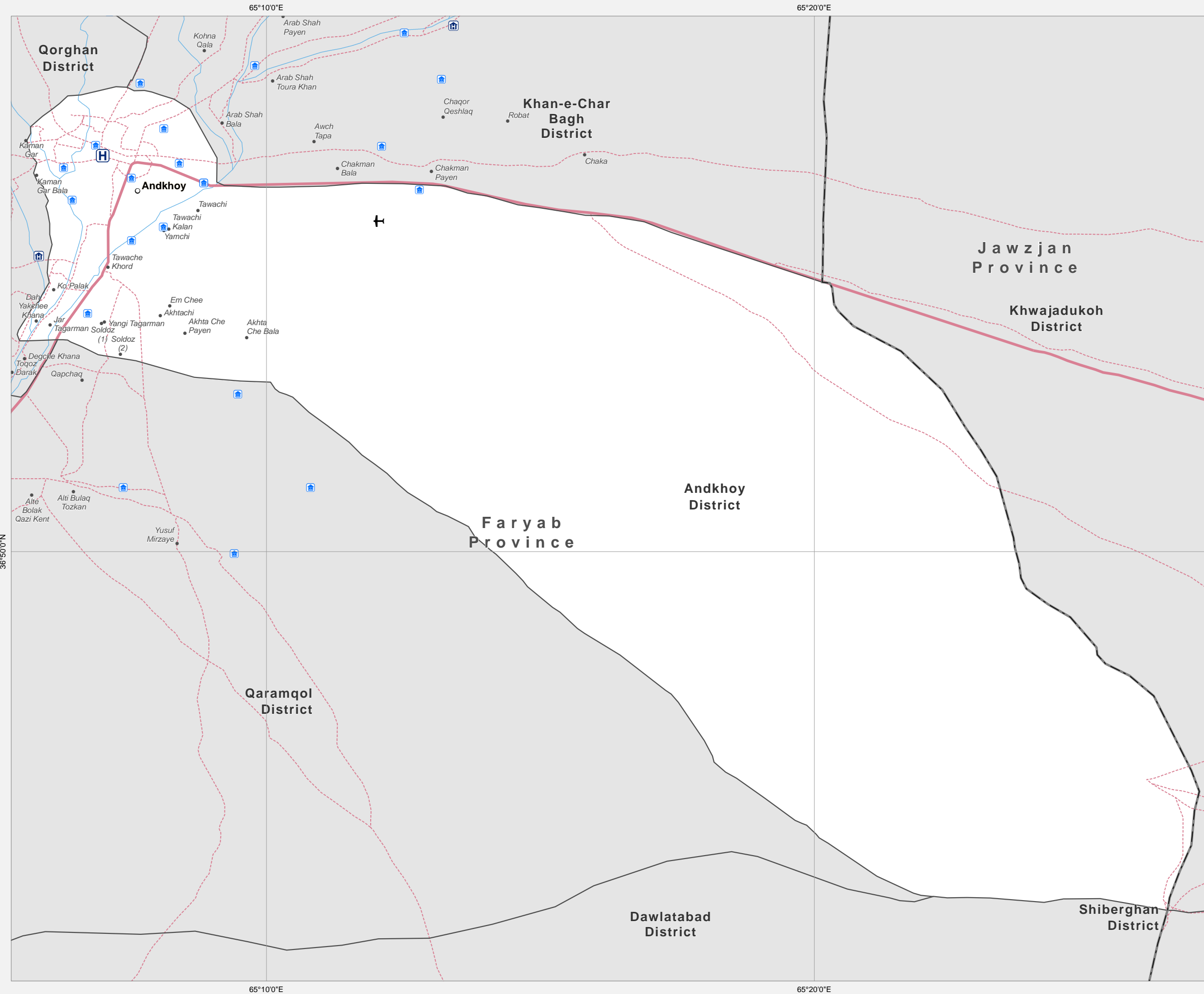
Feedback: ocha.imu.afg@gmail.com

Website: <http://afg.humanitarianresponse.info>



Faryab Province: Andkhoy District

Reference Map



Legend

- Capital
- Provincial Center
- District Center
- Village

Administrative Boundaries

- International
- Province
- District

Transportation

- Primary Road
- Secondary Road
- Other Road
- Airport
- Airfield
- River/Stream
- River/Lake
- Hospital
- Other health facilities
- Schools

Date Printed: 01 April 2014 03:49 PM

Data Source(s): AGCHO, CSO, AIMS, MISTI
 Schools - Ministry of Education
 Health Facilities - Ministry of Health

Projection/Datum: Geographic/WGS-84

0 5 km

Disclaimers:
 The designations employed and the presentation of material on this map do not imply the expression of any opinion whatsoever on the part of the Secretariat of the United Nations concerning the legal status of any country, territory, city or area or of its authorities, or concerning the delimitation of its frontiers or boundaries.

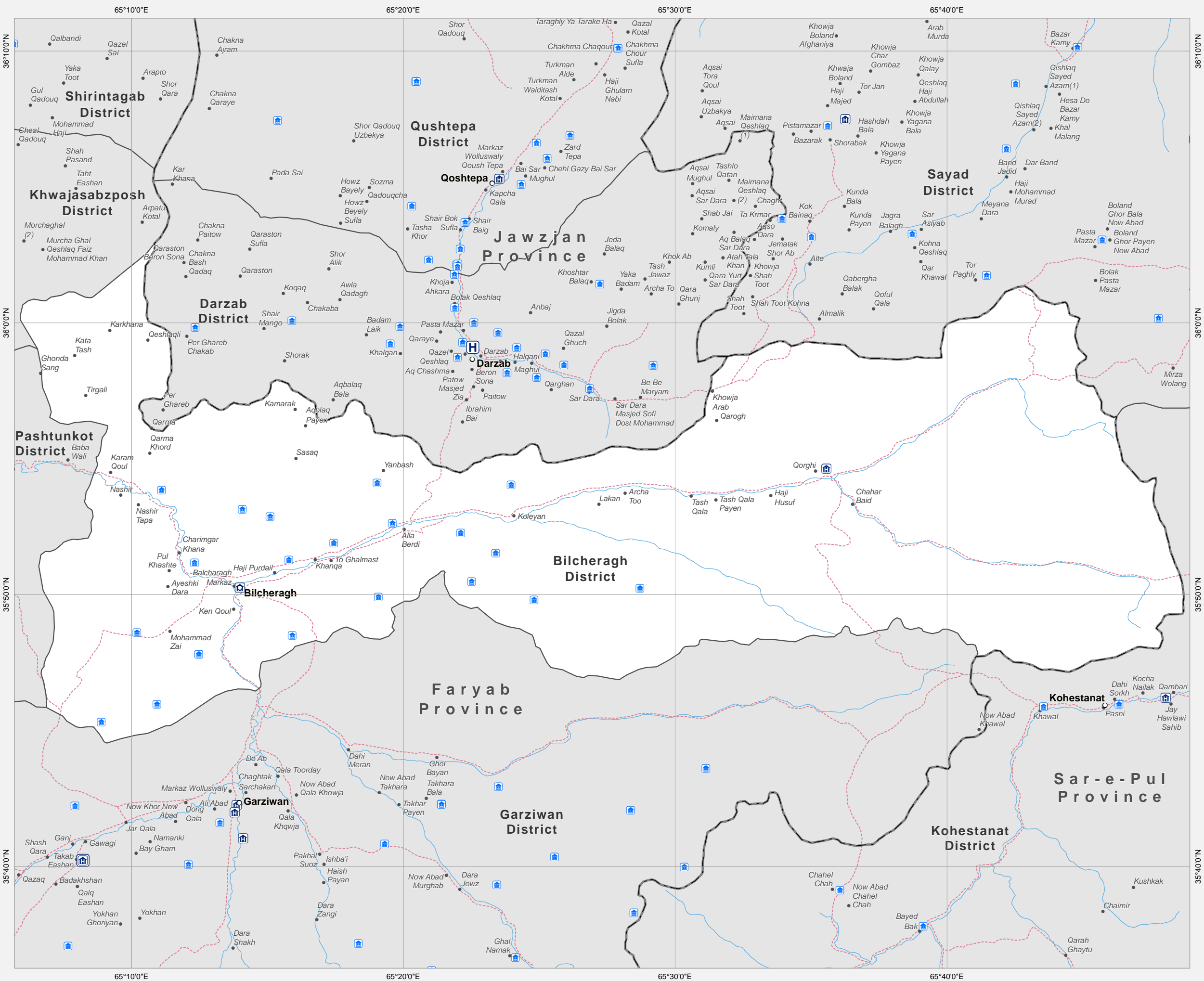
Doc Name:
 Andkhoy_District
 _reference_map_dd_20140401_A3_Landscape

Feedback: ocha.imu.afg@gmail.com
 Website: <http://afg.humanitarianresponse.info>



Faryab Province: Bilcheragh District

Reference Map



Legend

- Capital
- Provincial Center
- District Center
- Village

Administrative Boundaries

- International
- Province
- District

Transportation

- Primary Road
- Secondary Road
- Other Road
- Airport
- Airfield
- River/Stream
- River/Lake
- Hospital
- Other health facilities
- Schools

Date Printed: 01 April 2014 03:49 PM

Data Source(s): AGCHO, CSO, AIMS, MISTI
 Schools - Ministry of Education
 Health Facilities - Ministry of Health

Projection/Datum: Geographic/WGS-84

Disclaimers:
 The designations employed and the presentation of material on this map do not imply the expression of any opinion whatsoever on the part of the Secretariat of the United Nations concerning the legal status of any country, territory, city or area or of its authorities, or concerning the delimitation of its frontiers or boundaries.

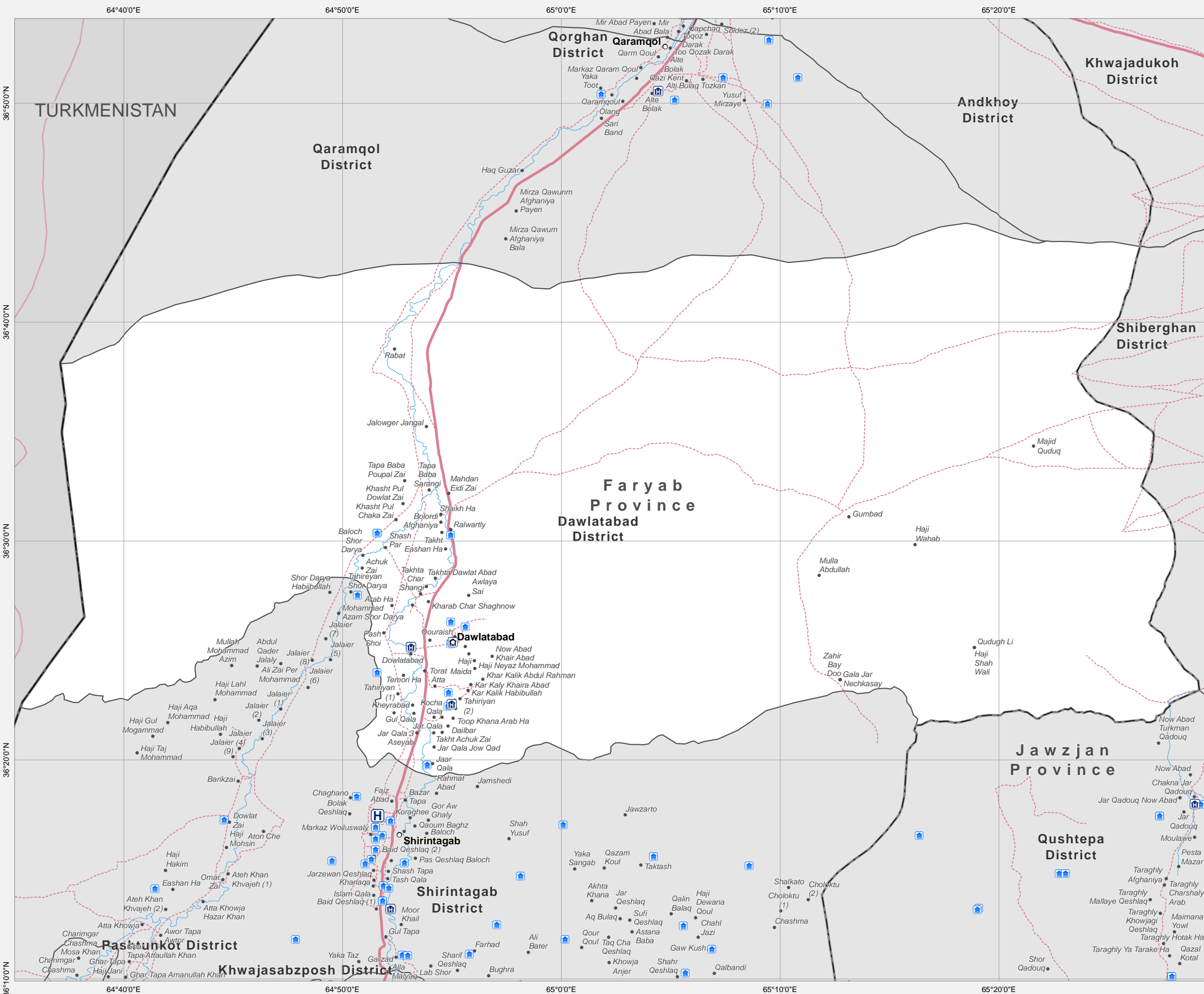
Doc Name:
 Bilcheragh_District
 _reference_map_dd_20140401_A3_Landscape

Feedback: ocha.imu.afg@gmail.com
 Website: <http://afg.humanitarianresponse.info>



Faryab Province: Dawlatabad District

Reference Map




Legend

- Capital
 - Provincial Center
 - District Center
 - Village
- Administrative Boundaries**
- International
 - Province
 - District
- Transportation**
- Primary Road
 - Secondary Road
 - Other Road
 - Airport
 - Airfield
 - River/Stream
 - River/Lake
 - Hospital
 - Other health facilities
 - Schools

Date Printed: 01 April 2014 03:50 PM

Data Source(s): AGCHO, CSO, AIMS, MISTI
 Schools - Ministry of Education
 Health Facilities - Ministry of Health

Projection/Datum: Geographic/WGS-84



Disclaimers:
 The designations employed and the presentation of material on this map do not imply the expression of any opinion whatsoever on the part of the Secretariat of the United Nations concerning the legal status of any country, territory, city or area or of its authorities, or concerning the delimitation of its frontiers or boundaries.

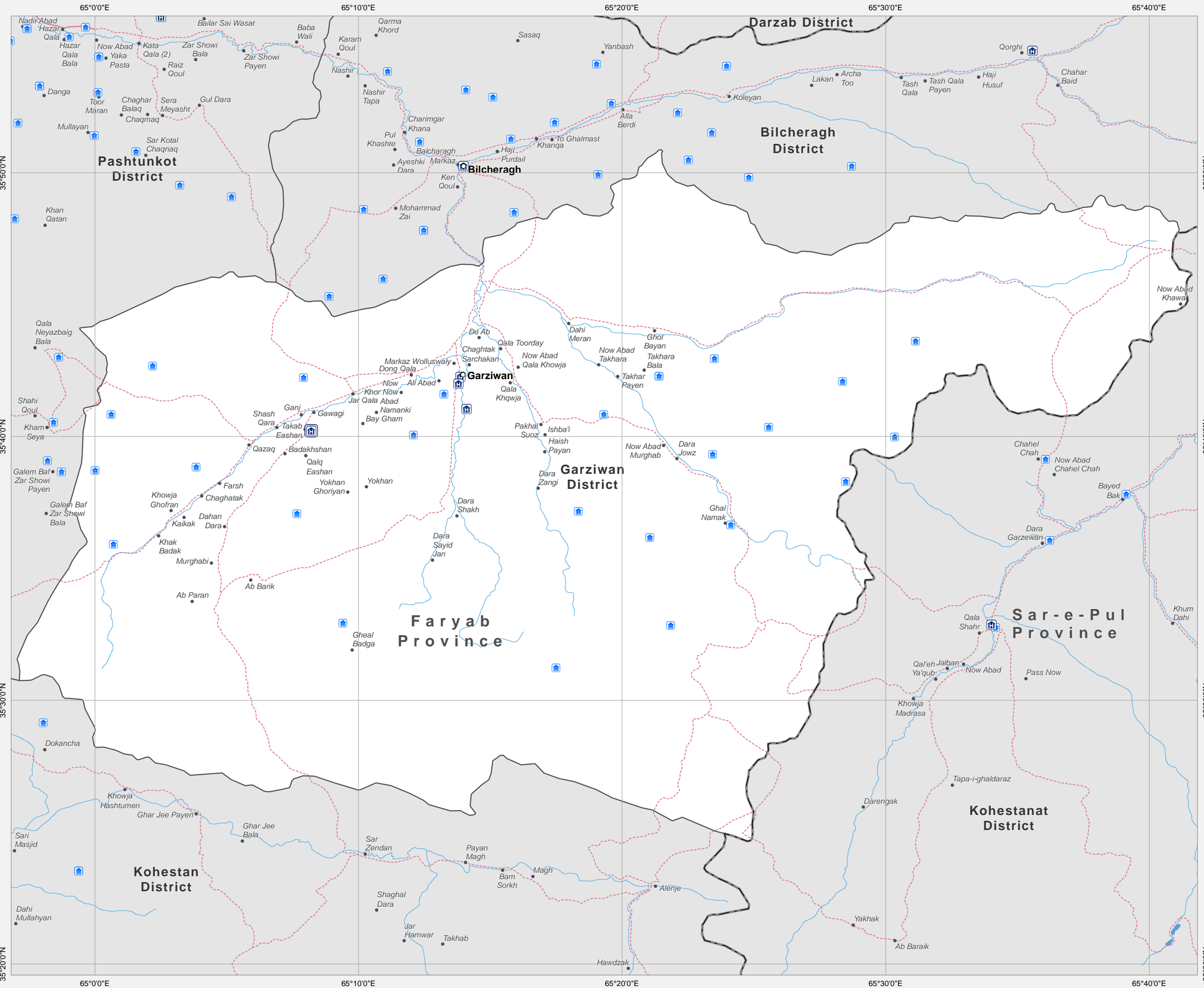
Doc Name:
 Dawlatabad_District
 _reference_map_dd_20140401_A3_Landscape

Feedback: ocha.imu.afg@gmail.com
 Website: <http://afg.humanitarianresponse.info>



Faryab Province: Garziwan District

Reference Map



Legend

- Capital
- Provincial Center
- District Center
- Village

Administrative Boundaries

- International
- Province
- District

Transportation

- Primary Road
- Secondary Road
- Other Road
- Airport
- Airfield
- River/Stream
- River/Lake
- Hospital
- Other health facilities
- Schools

Date Printed: 01 April 2014 03:50 PM

Data Source(s): AGCHO, CSO, AIMS, MISTI
 Schools - Ministry of Education
 Health Facilities - Ministry of Health

Projection/Datum: Geographic/WGS-84

0 5 10 15 km

Disclaimers:
 The designations employed and the presentation of material on this map do not imply the expression of any opinion whatsoever on the part of the Secretariat of the United Nations concerning the legal status of any country, territory, city or area or of its authorities, or concerning the delimitation of its frontiers or boundaries.

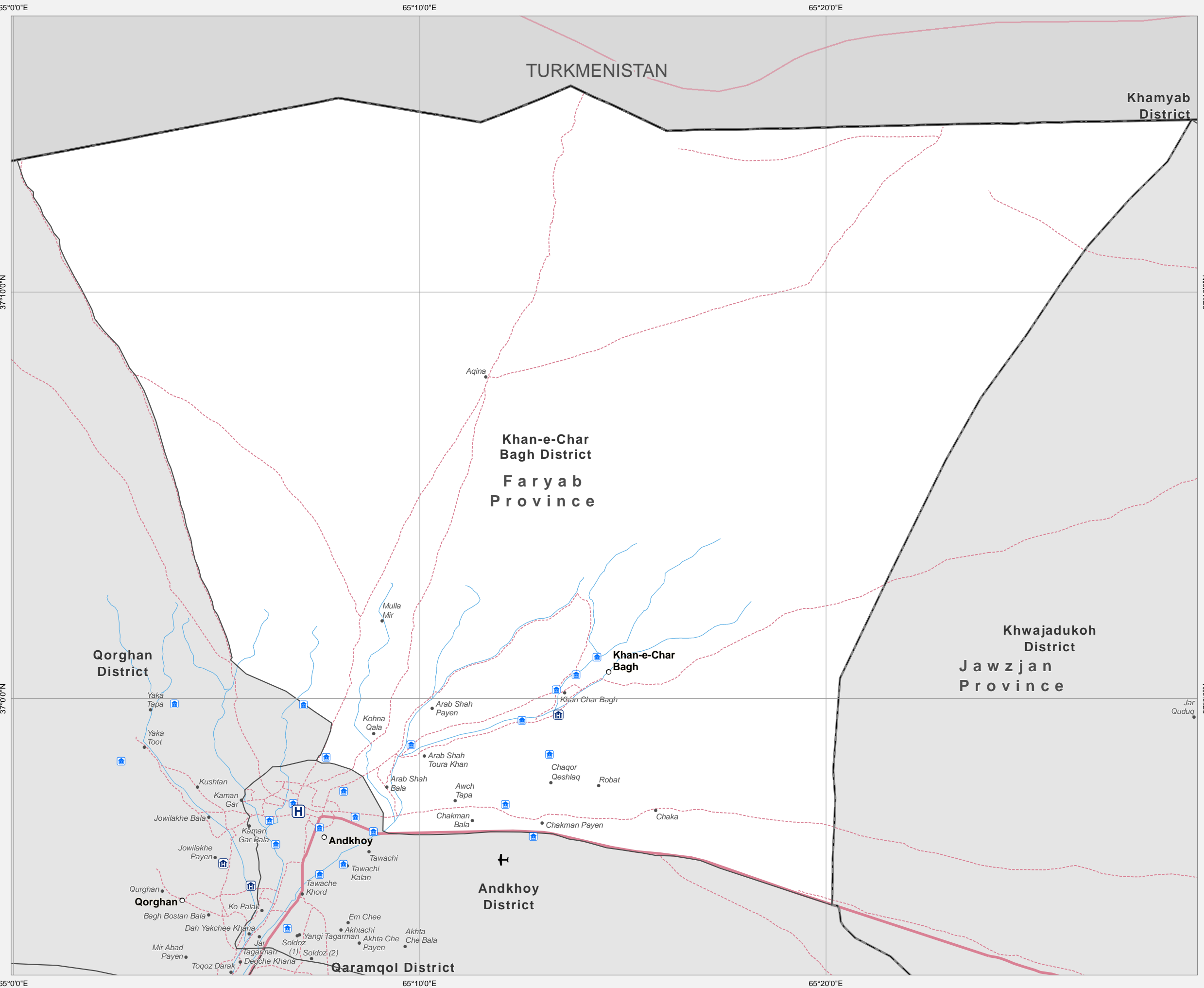
Doc Name:
 Garziwan_District
 _reference_map_dd_20140401_A3_Landscape

Feedback: ocha.imu.afg@gmail.com
 Website: <http://afg.humanitarianresponse.info>



Faryab Province: Khan-e-Char Bagh District

Reference Map



Legend

- ⊕ Capital
- ⊙ Provincial Center
- District Center
- Village

Administrative Boundaries

- International
- Province
- District

Transportation

- Primary Road
- Secondary Road
- Other Road
- ✈ Airport
- ✈ Airfield
- River/Stream
- River/Lake
- H Hospital
- 🏠 Other health facilities
- 🎓 Schools

Date Printed: 01 April 2014 03:50 PM

Data Source(s): AGCHO, CSO, AIMS, MISTI
 Schools - Ministry of Education
 Health Facilities - Ministry of Health

Projection/Datum: Geographic/WGS-84

Disclaimers:
 The designations employed and the presentation of material on this map do not imply the expression of any opinion whatsoever on the part of the Secretariat of the United Nations concerning the legal status of any country, territory, city or area or of its authorities, or concerning the delimitation of its frontiers or boundaries.

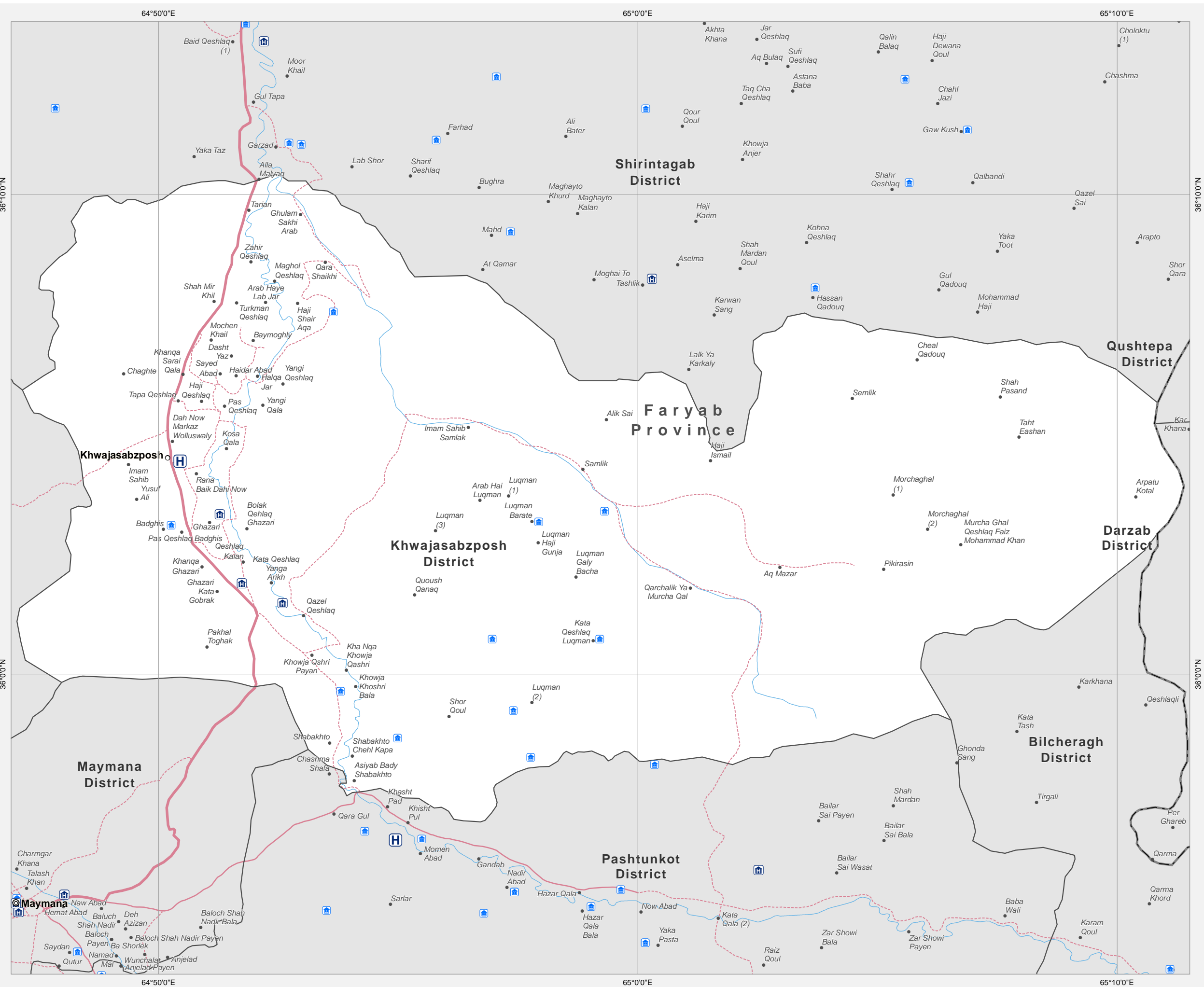
Doc Name:
 Khan-e-Char Bagh_District
 _reference_map_dd_20140401_A3_Landscape

Feedback: ocha.imu.afg@gmail.com
 Website: <http://afg.humanitarianresponse.info>



Faryab Province: Khwajasabzposh District

Reference Map



Legend

- Capital
- Provincial Center
- District Center
- Village

Administrative Boundaries

- International
- Province
- District

Transportation

- Primary Road
- Secondary Road
- Other Road
- Airport
- Airfield
- River/Stream
- River/Lake
- Hospital
- Other health facilities
- Schools

Date Printed: 01 April 2014 03:50 PM

Data Source(s): AGCHO, CSO, AIMS, MISTI
 Schools - Ministry of Education
 Health Facilities - Ministry of Health

Projection/Datum: Geographic/WGS-84



Disclaimers:
 The designations employed and the presentation of material on this map do not imply the expression of any opinion whatsoever on the part of the Secretariat of the United Nations concerning the legal status of any country, territory, city or area or of its authorities, or concerning the delimitation of its frontiers or boundaries.

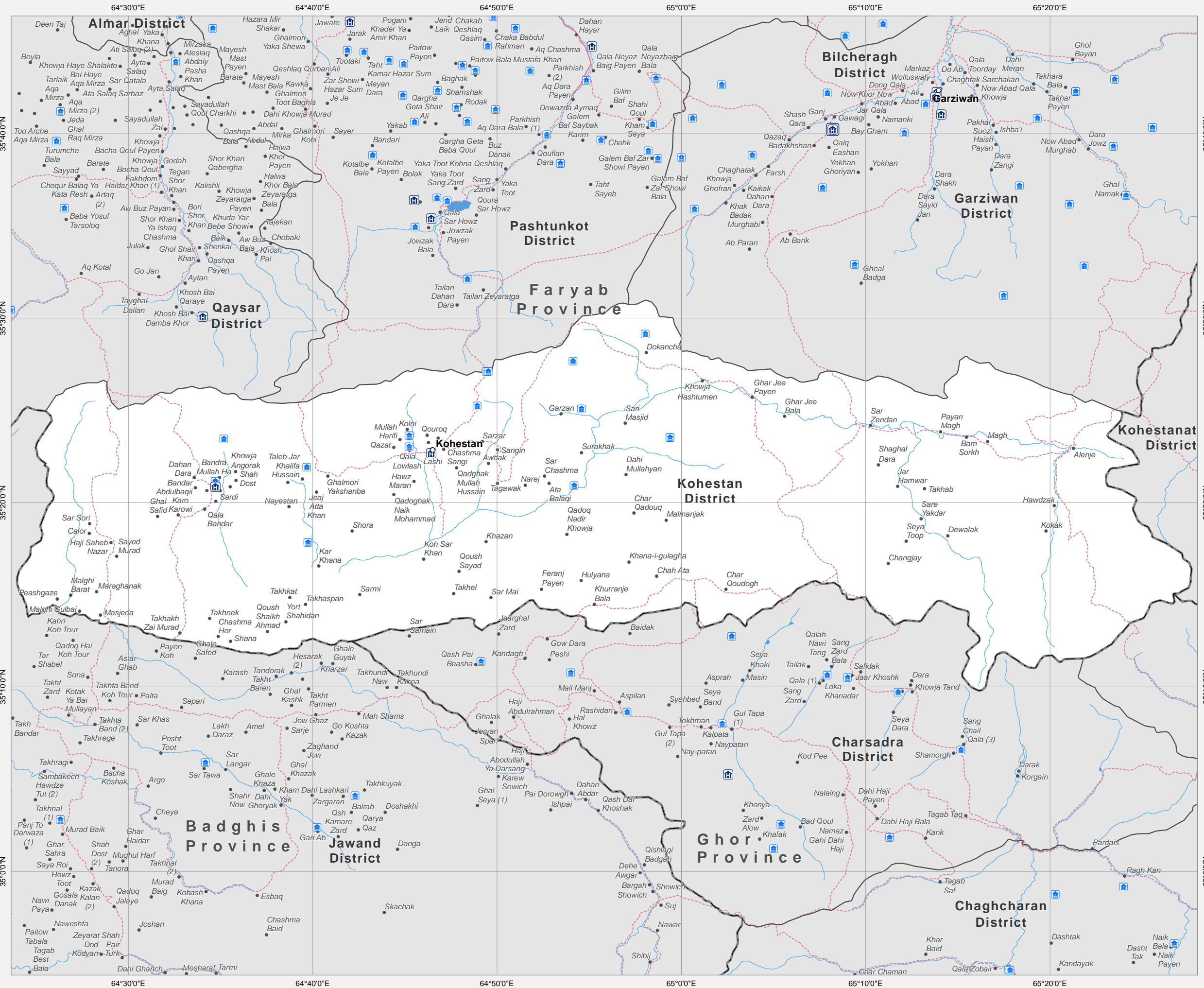
Doc Name:
 Khwajasabzposh_District
 _reference_map_dd_20140401_A3_Landscape

Feedback: ocha.imu.afg@gmail.com
 Website: <http://afg.humanitarianresponse.info>



Faryab Province: Kohestan District

Reference Map



Legend

- Capital
- Provincial Center
- District Center
- Village

Administrative Boundaries

- International
- Province
- District

Transportation

- Primary Road
- Secondary Road
- Other Road
- Airport
- Airfield
- River/Stream
- River/Lake
- Hospital
- Other health facilities
- Schools

Date Printed: 01 April 2014 03:50 PM

Data Source(s): AGCHO, CSO, AIMS, MISTI
 Schools - Ministry of Education
 Health Facilities - Ministry of Health

Projection/Datum: Geographic/WGS-84

Disclaimers:
 The designations employed and the presentation of material on this map do not imply the expression of any opinion whatsoever on the part of the Secretariat of the United Nations concerning the legal status of any country, territory, city or area or of its authorities, or concerning the delimitation of its frontiers or boundaries.

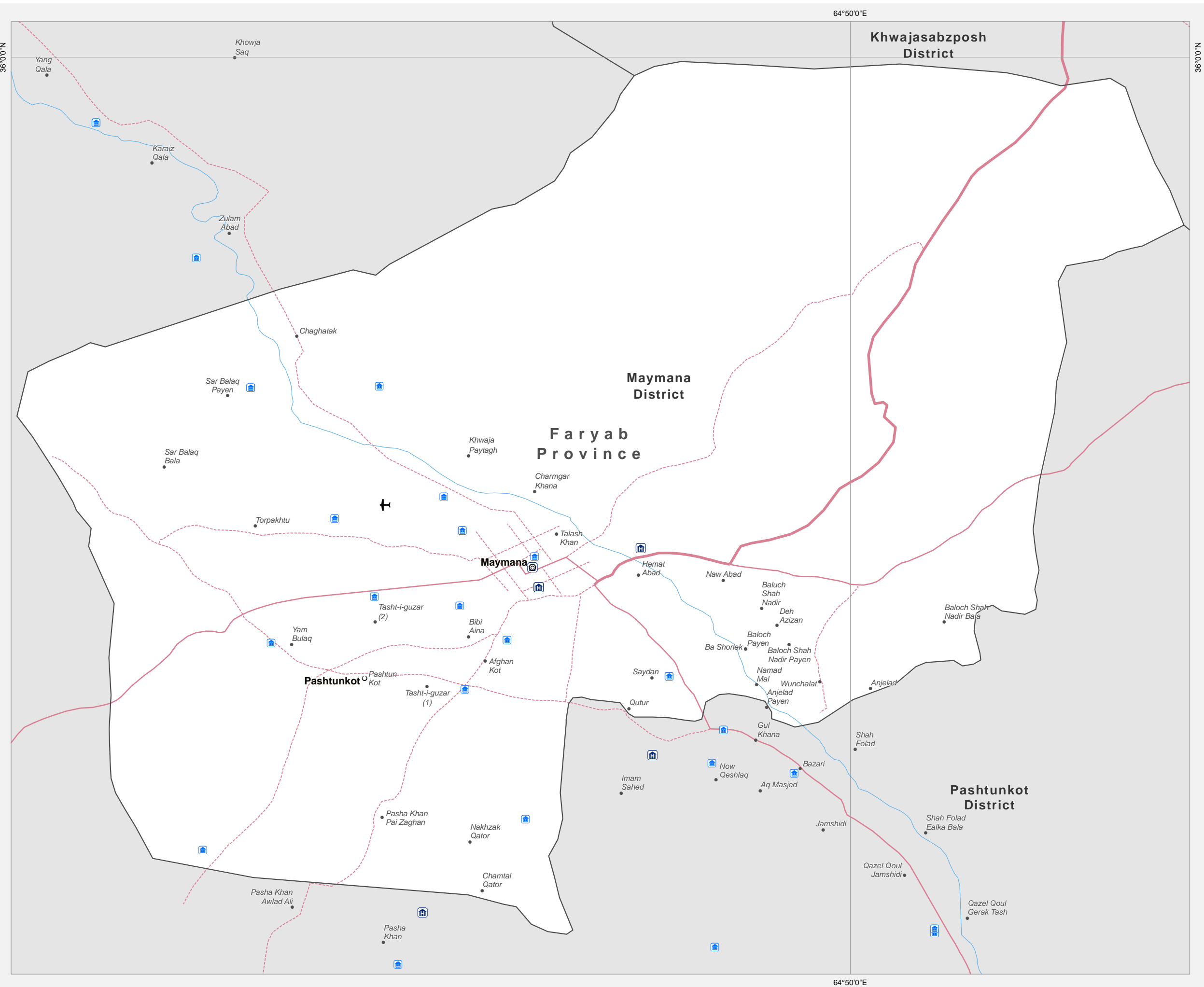
Doc Name:
 kohestan_district
 _reference_map_dd_20140401_A3_Landscape

Feedback: ocha.imu.afg@gmail.com
 Website: <http://afg.humanitarianresponse.info>



Faryab Province: Maymana District

Reference Map



Legend

- ⊕ Capital
- ⊙ Provincial Center
- District Center
- Village

Administrative Boundaries

- International
- Province
- District

Transportation

- Primary Road
- Secondary Road
- - - Other Road
- ✈ Airport
- ✈ Airfield
- River/Stream
- River/Lake
- H Hospital
- Other health facilities
- S Schools

Date Printed: 01 April 2014 03:50 PM

Data Source(s): AGCHO, CSO, AIMS, MISTI
 Schools - Ministry of Education
 Health Facilities - Ministry of Health

Projection/Datum: Geographic/WGS-84

Disclaimers:
 The designations employed and the presentation of material on this map do not imply the expression of any opinion whatsoever on the part of the Secretariat of the United Nations concerning the legal status of any country, territory, city or area or of its authorities, or concerning the delimitation of its frontiers or boundaries.

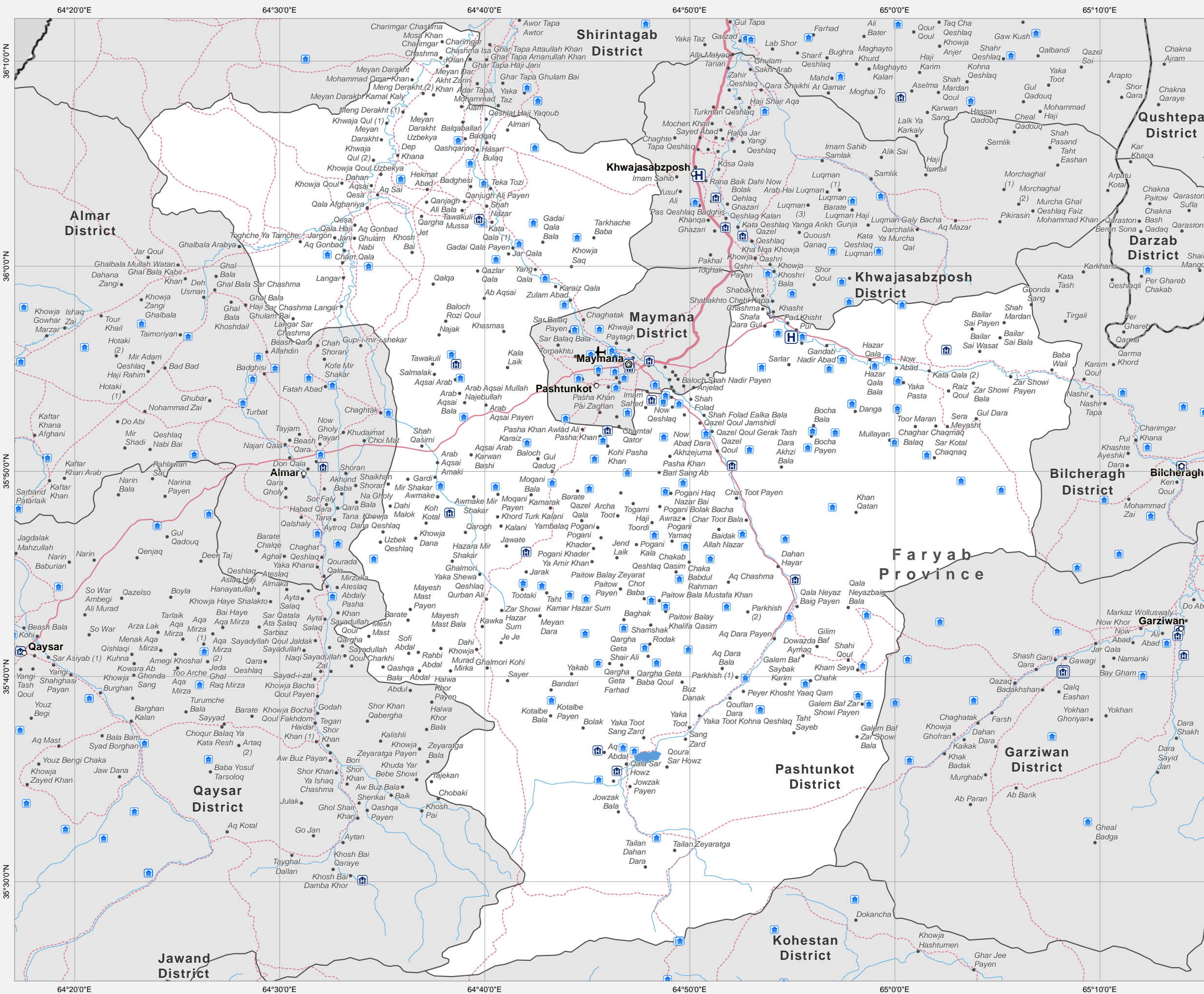
Doc Name:
 Maymana_District
 _reference_map_dd_20140401_A3_Landscape

Feedback: ocha.imu.afg@gmail.com
 Website: <http://afg.humanitarianresponse.info>



Faryab Province: Pashtunkot District

Reference Map



Legend

- Capital
- Provincial Center
- District Center
- Village

Administrative Boundaries

- International
- Province
- District

Transportation

- Primary Road
- Secondary Road
- Other Road
- Airport
- Airfield
- River/Stream
- River/Lake
- Hospital
- Other health facilities
- Schools

Date Printed: 01 April 2014 03:50 PM

Data Source(s): AGCHO, CSO, AIMS, MISTI
 Schools - Ministry of Education
 Health Facilities - Ministry of Health

Projection/Datum: Geographic/WGS-84

Disclaimers:
 The designations employed and the presentation of material on this map do not imply the expression of any opinion whatsoever on the part of the Secretariat of the United Nations concerning the legal status of any country, territory, city or area or of its authorities, or concerning the delimitation of its frontiers or boundaries.

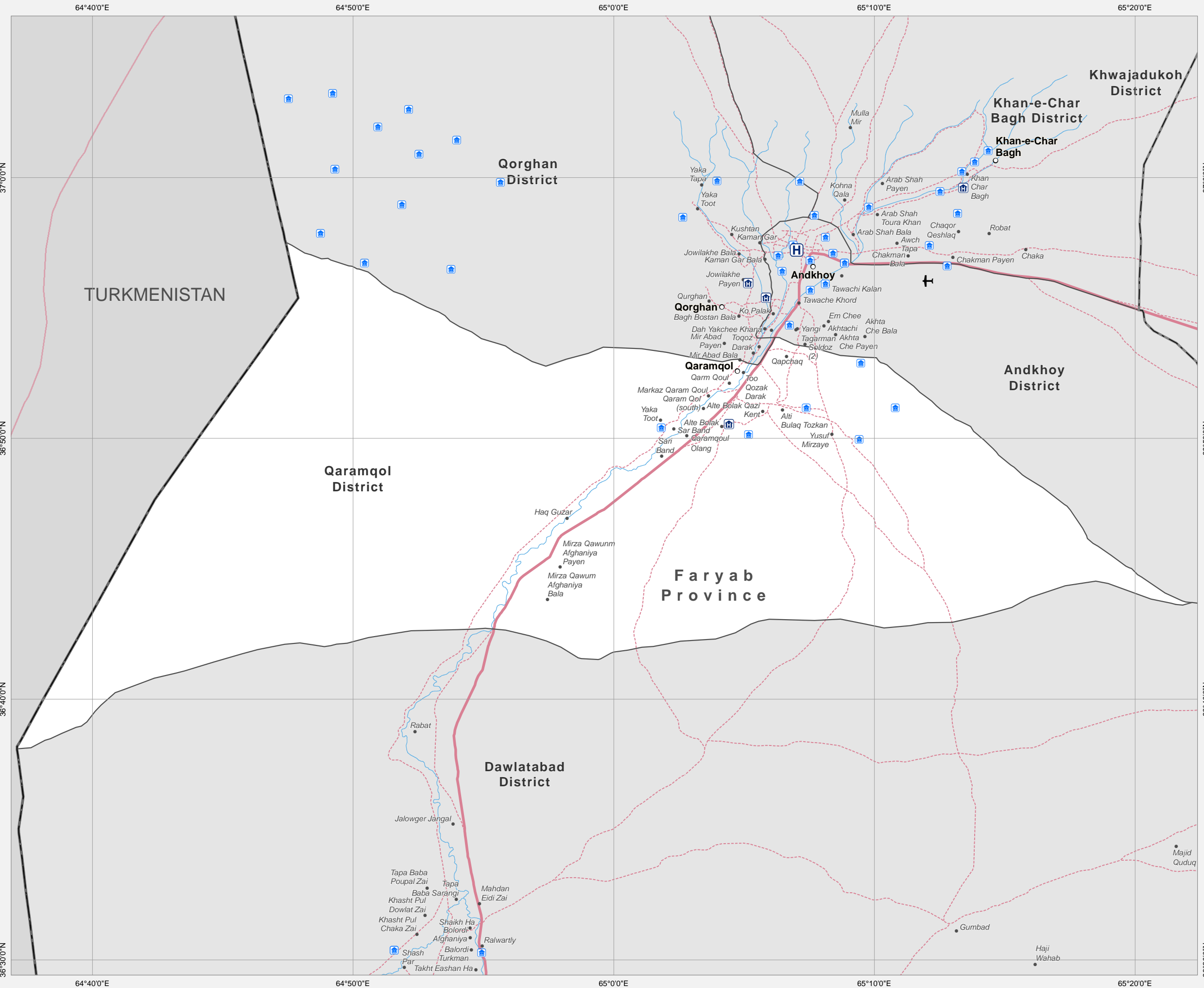
Doc Name:
 Pashtunkot_District
 _reference_map_dd_20140401_A3_Landscape

Feedback: ocha.imu.afg@gmail.com
 Website: <http://afg.humanitarianresponse.info>



Faryab Province: Qaramqol District

Reference Map



Legend

- Capital
- Provincial Center
- District Center
- Village

Administrative Boundaries

- International
- Province
- District

Transportation

- Primary Road
- Secondary Road
- Other Road
- Airport
- Airfield
- River/Stream
- River/Lake
- Hospital
- Other health facilities
- Schools

Date Printed: 01 April 2014 03:50 PM

Data Source(s): AGCHO, CSO, AIMS, MISTI
 Schools - Ministry of Education
 Health Facilities - Ministry of Health

Projection/Datum: Geographic/WGS-84



Disclaimers:
 The designations employed and the presentation of material on this map do not imply the expression of any opinion whatsoever on the part of the Secretariat of the United Nations concerning the legal status of any country, territory, city or area or of its authorities, or concerning the delimitation of its frontiers or boundaries.

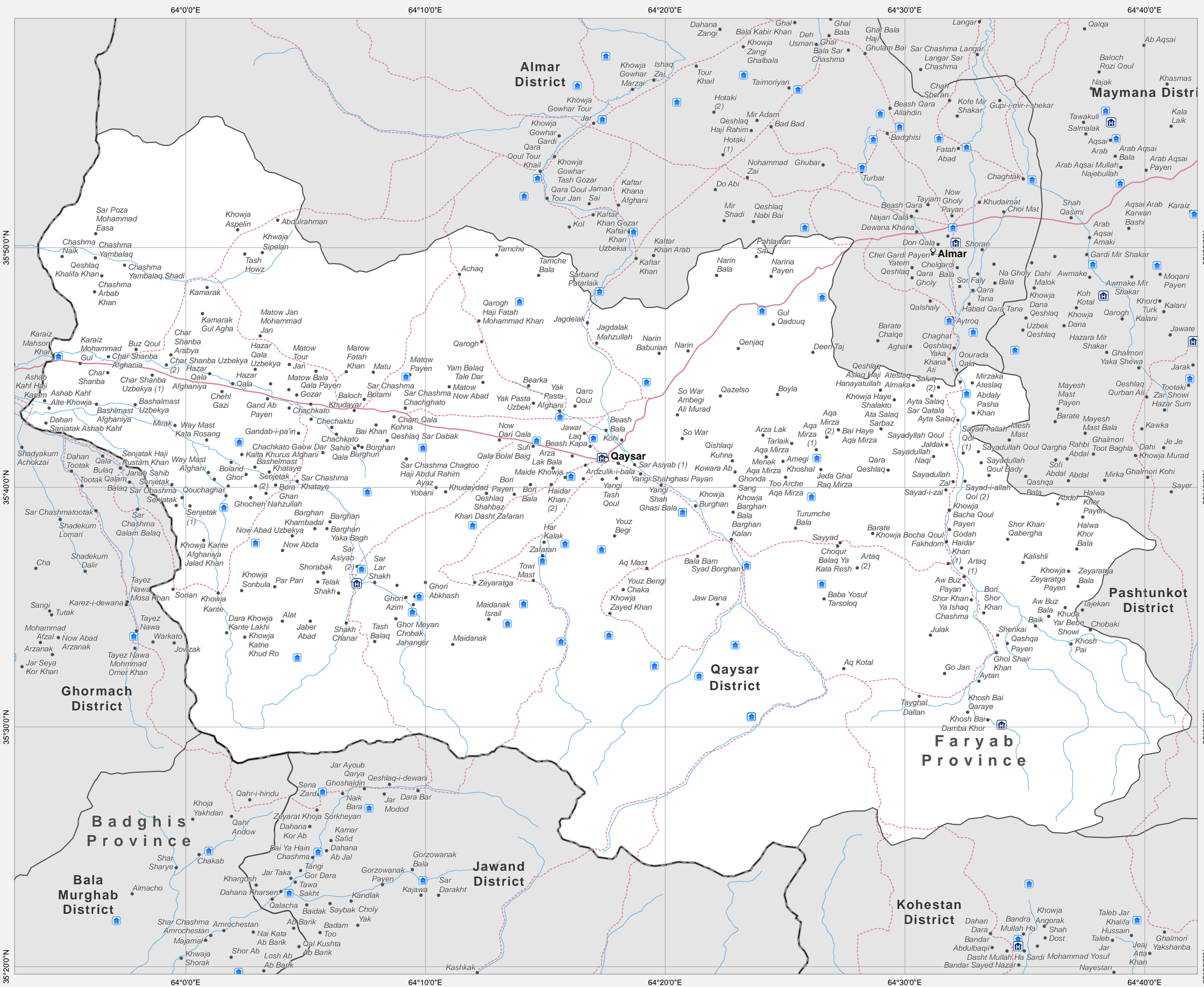
Doc Name:
 Qaramqol_District
 _reference_map_dd_20140401_A3_Landscape

Feedback: ocha.imu.afg@gmail.com
 Website: <http://afg.humanitarianresponse.info>



Faryab Province: Qaysar District

Reference Map



- Legend**
- ⊕ Capital
 - ⊙ Provincial Center
 - District Center
 - Village
- Administrative Boundaries**
- International
 - Province
 - District
- Transportation**
- Primary Road
 - Secondary Road
 - Other Road
 - ✈ Airport
 - ✈ Airfield
 - River/Stream
 - River/Lake
 - H Hospital
 - Other health facilities
 - Schools

Date Printed: 01 April 2014 03:50 PM

Data Source(s): AGCHO, CSO, AIMS, MISTI
 Schools - Ministry of Education
 Health Facilities - Ministry of Health

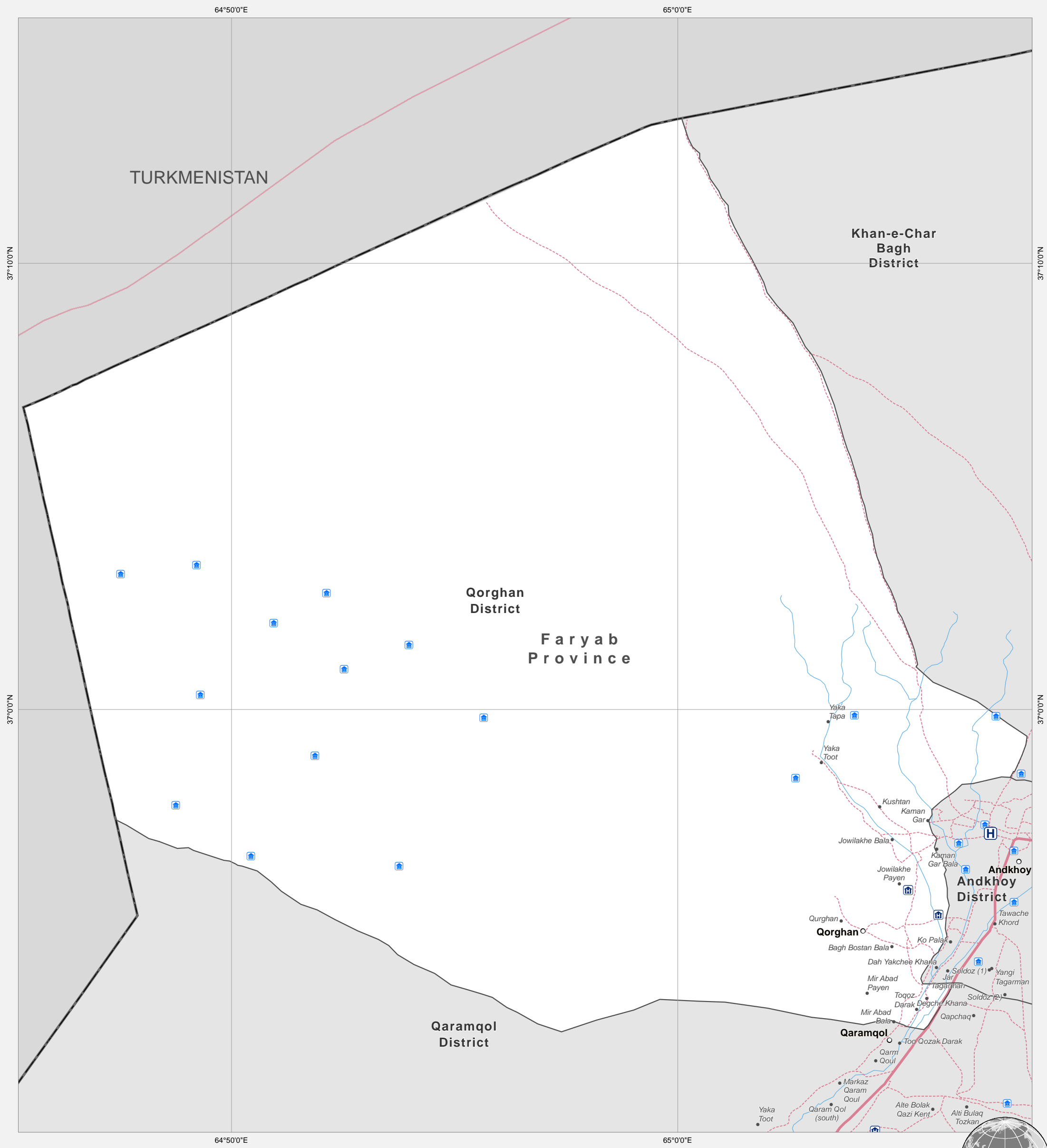
Projection/Datum: Geographic/WGS-84

Disclaimers:
 The designations employed and the presentation of material on this map do not imply the expression of any opinion whatsoever on the part of the Secretariat of the United Nations concerning the legal status of any country, territory, city or area or of its authorities, or concerning the delimitation of its frontiers or boundaries.

Doc Name:
 Qaysar_District
 _reference_map_dd_20140401_A3_Landscape

Feedback: ocha.imu.afg@gmail.com
 Website: <http://afg.humanitarianresponse.info>





Legend

- ⊙ Capital
- ⊙ Provincial Center
- District Center
- Village
- ✈ Airport
- ✈ Airfield
- ~ River/Stream
- ~ River/Lake
- H Hospital
- Other health facilities
- Schools

Administrative Boundaries

- International
- Province
- District

Transportation

- Primary Road
- Secondary Road
- Other Road

Date Printed: 01 April 2014 11:04 AM

Data Source(s): AGCHO, CSO, AIMS, MISTI
 Schools - Ministry of Education
 Health Facilities - Ministry of Health

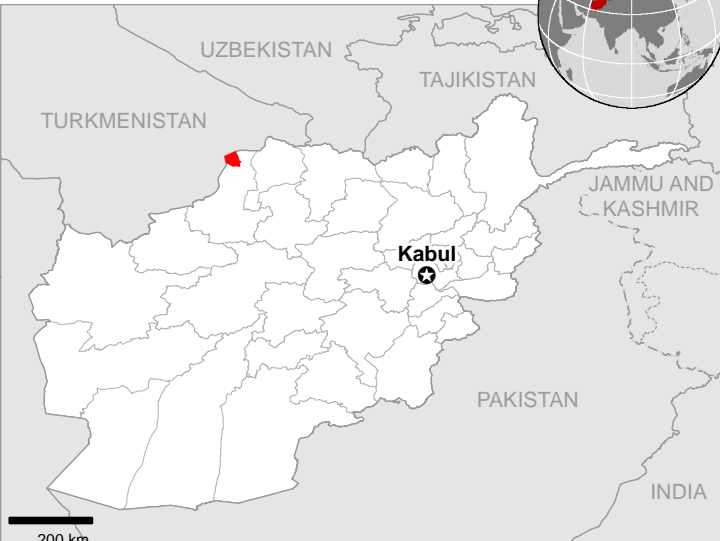
Projection/Datum: Geographic/WGS-84

0 5 10 km

Disclaimers:
 The designations employed and the presentation of material on this map do not imply the expression of any opinion whatsoever on the part of the Secretariat of the United Nations concerning the legal status of any country, territory, city or area or of its authorities, or concerning the delimitation of its frontiers or boundaries.

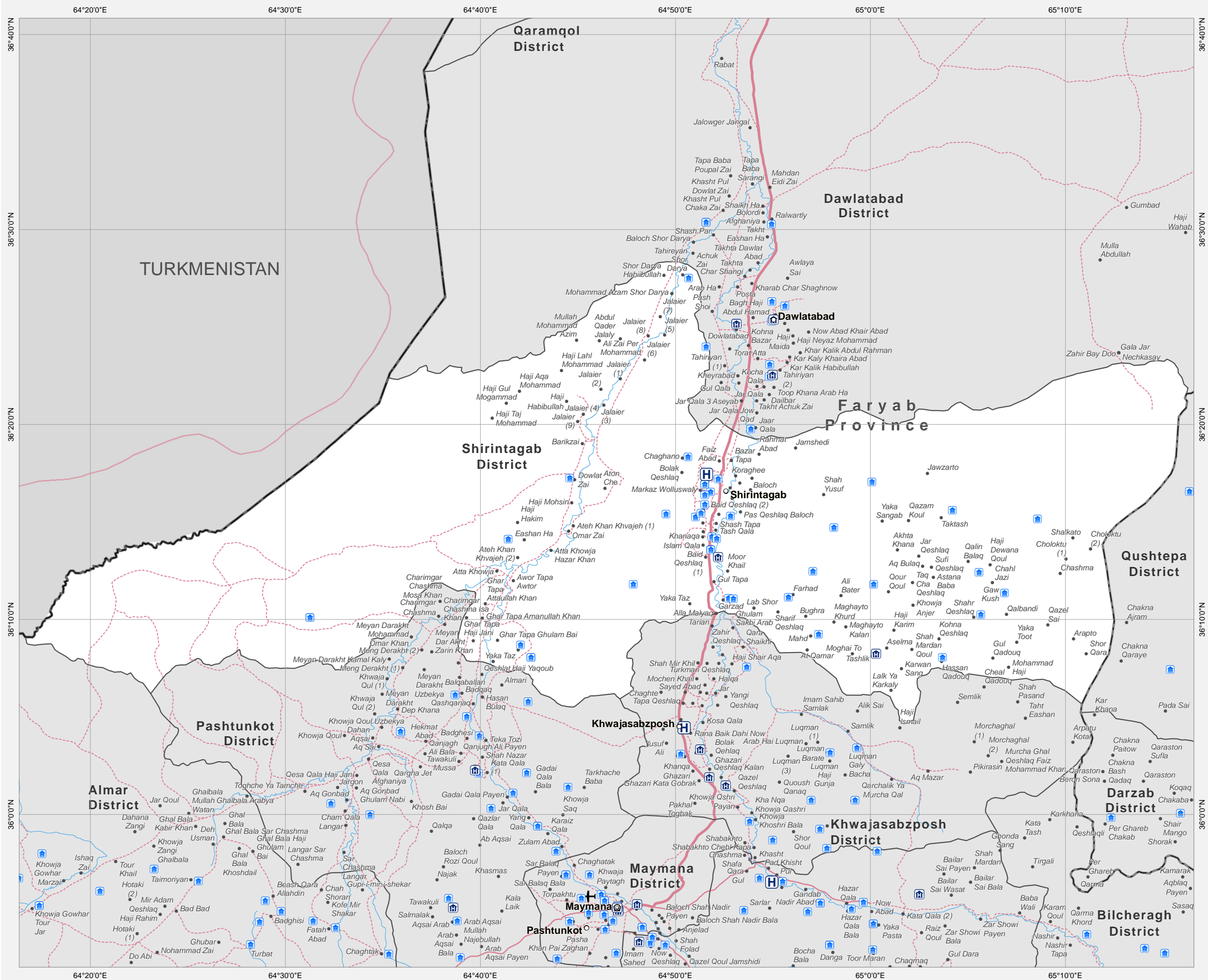
Doc Name:
 Qorghan_District_reference_map_dd_20140401_A3

Feedback: ocha.imu.afg@gmail.com
 Website: <http://afg.humanitarianresponse.info/>



Faryab Province: Shirintagab District

Reference Map



Legend

- ⊙ Capital
- ⊙ Provincial Center
- District Center
- Village

Administrative Boundaries

- International
- Province
- District

Transportation

- Primary Road
- Secondary Road
- Other Road
- ✈ Airport
- ✈ Airfield
- River/Stream
- River/Lake
- H Hospital
- Other health facilities
- S Schools

Date Printed: 01 April 2014 03:50 PM

Data Source(s): AGCHO, CSO, AIMS, MISTI
 Schools - Ministry of Education
 Health Facilities - Ministry of Health

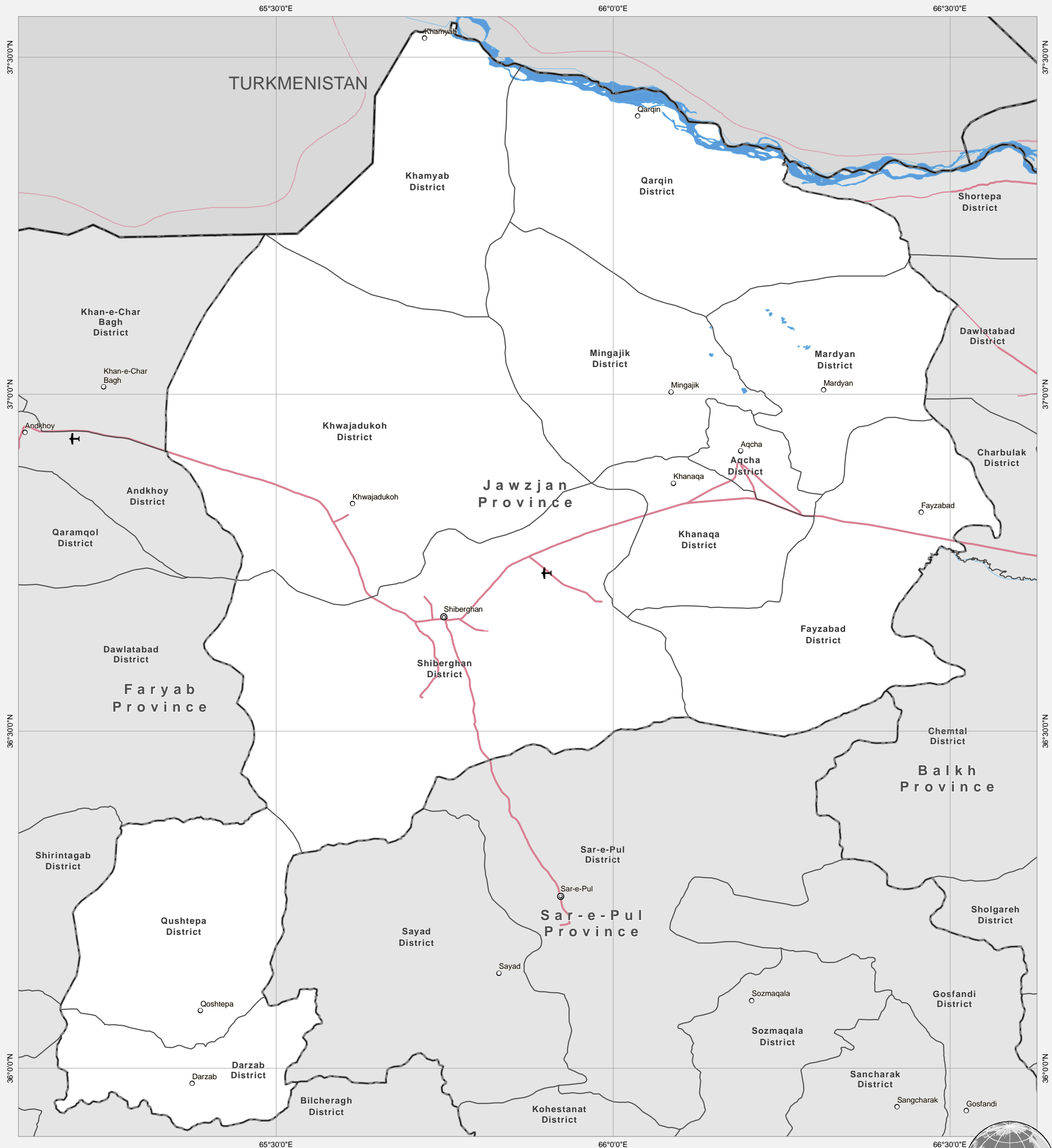
Projection/Datum: Geographic/WGS-84

Disclaimers:
 The designations employed and the presentation of material on this map do not imply the expression of any opinion whatsoever on the part of the Secretariat of the United Nations concerning the legal status of any country, territory, city or area or of its authorities, or concerning the delimitation of its frontiers or boundaries.

Doc Name:
 Shirintagab_District
 _reference_map_dd_20140401_A3_Landscape

Feedback: ocha.imu.afg@gmail.com
 Website: <http://afg.humanitarianresponse.info>





Legend

- ⊕ Capital
- ⊙ Provincial Center
- District Center
- International
- Province
- District
- Primary Road
- Secondary Road
- ✈ Airport
- ✈ Airfield
- River/Stream
- River/Lake

Date Printed: 27 March 2014 01:34 PM

Data Source(s): AGCHO, CSO, AIMS, MISTI
Schools - Ministry of Education
Health Facilities - Ministry of Health

Projection/Datum: Geographic/WGS-84

0 20 40 Kms

Disclaimers:
The designations employed and the presentation of material on this map do not imply the expression of any opinion whatsoever on the part of the Secretariat of the United Nations concerning the legal status of any country, territory, city or area or of its authorities, or concerning the delimitation of its frontiers or boundaries.

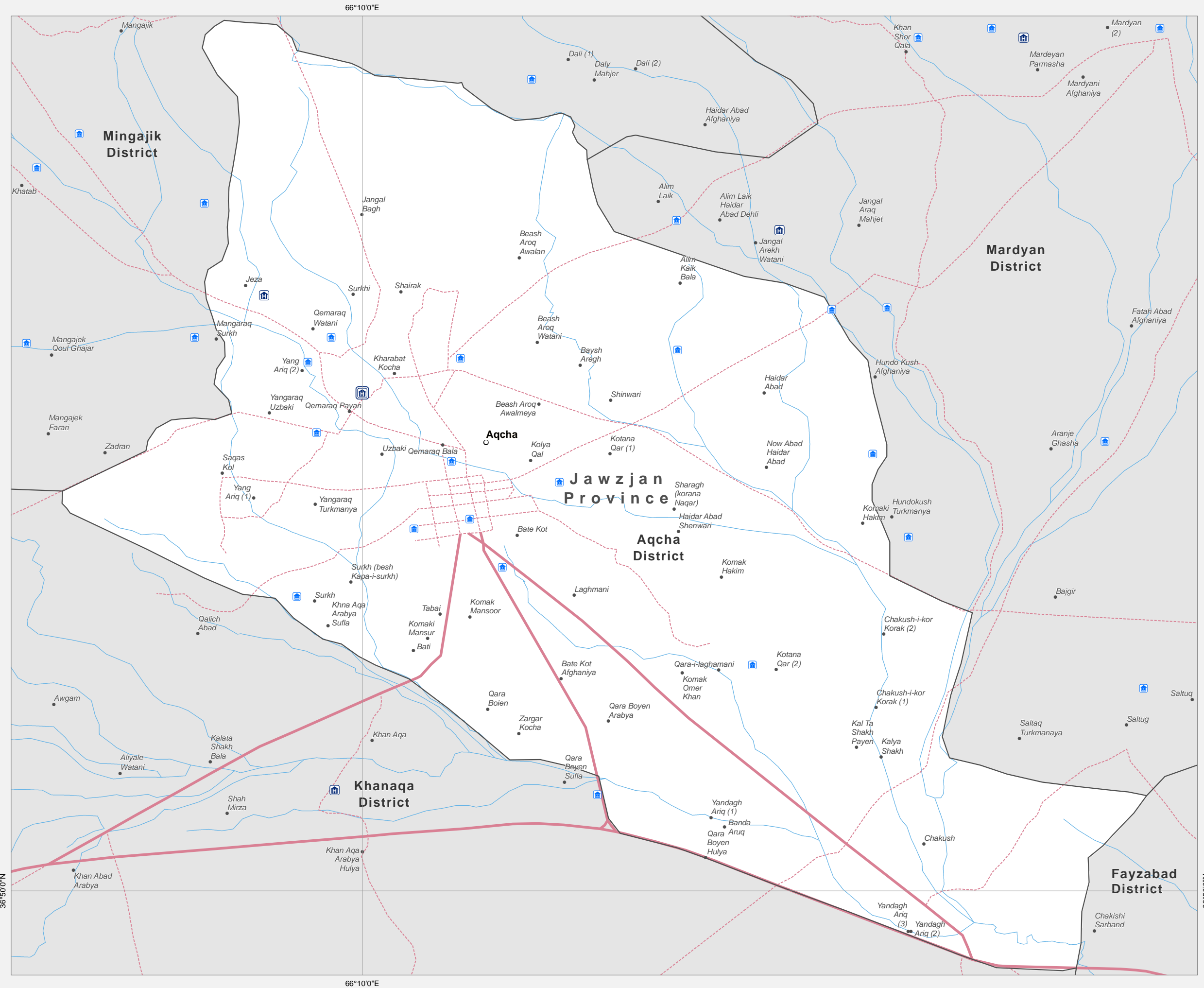
Doc Name:
Jawzjan_Province_reference_map_dd_20140327_A3

Feedback: ocha.imu.afg@gmail.com



Jawzjan Province: Aqcha District

Reference Map



Legend

- ⊕ Capital
- ⊙ Provincial Center
- District Center
- Village

Administrative Boundaries

- International
- Province
- District

Transportation

- Primary Road
- Secondary Road
- Other Road
- ✈ Airport
- ✈ Airfield
- River/Stream
- River/Lake
- H Hospital
- Other health facilities
- S Schools

Date Printed: 01 April 2014 03:54 PM

Data Source(s): AGCHO, CSO, AIMS, MISTI
 Schools - Ministry of Education
 Health Facilities - Ministry of Health

Projection/Datum: Geographic/WGS-84

0 5 km

Disclaimers:
 The designations employed and the presentation of material on this map do not imply the expression of any opinion whatsoever on the part of the Secretariat of the United Nations concerning the legal status of any country, territory, city or area or of its authorities, or concerning the delimitation of its frontiers or boundaries.

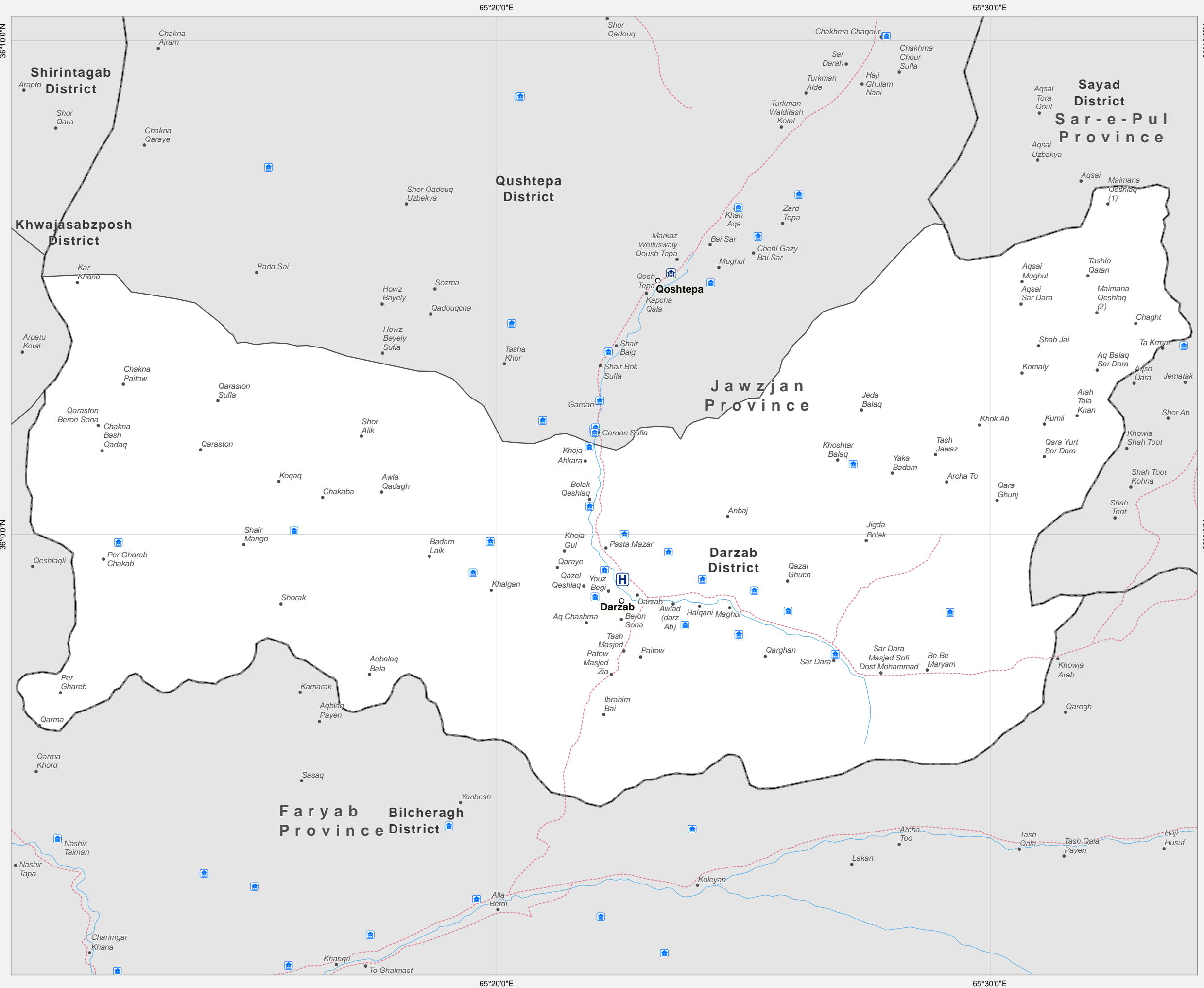
Doc Name:
 Aqcha_District
 _reference_map_dd_20140401_A3_Landscape

Feedback: ocha.imu.afg@gmail.com
 Website: <http://afg.humanitarianresponse.info>



Jawzjan Province: Darzab District

Reference Map



Legend

- Capital
- Provincial Center
- District Center
- Village

Administrative Boundaries

- International
- Province
- District

Transportation

- Primary Road
- Secondary Road
- Other Road
- Airport
- Airfield
- River/Stream
- River/Lake
- Hospital
- Other health facilities
- Schools

Date Printed: 01 April 2014 03:54 PM

Data Source(s): AGCHO, CSO, AIMS, MISTI
 Schools - Ministry of Education
 Health Facilities - Ministry of Health

Projection/Datum: Geographic/WGS-84

0 5 km

Disclaimers:
 The designations employed and the presentation of material on this map do not imply the expression of any opinion whatsoever on the part of the Secretariat of the United Nations concerning the legal status of any country, territory, city or area or of its authorities, or concerning the delimitation of its frontiers or boundaries.

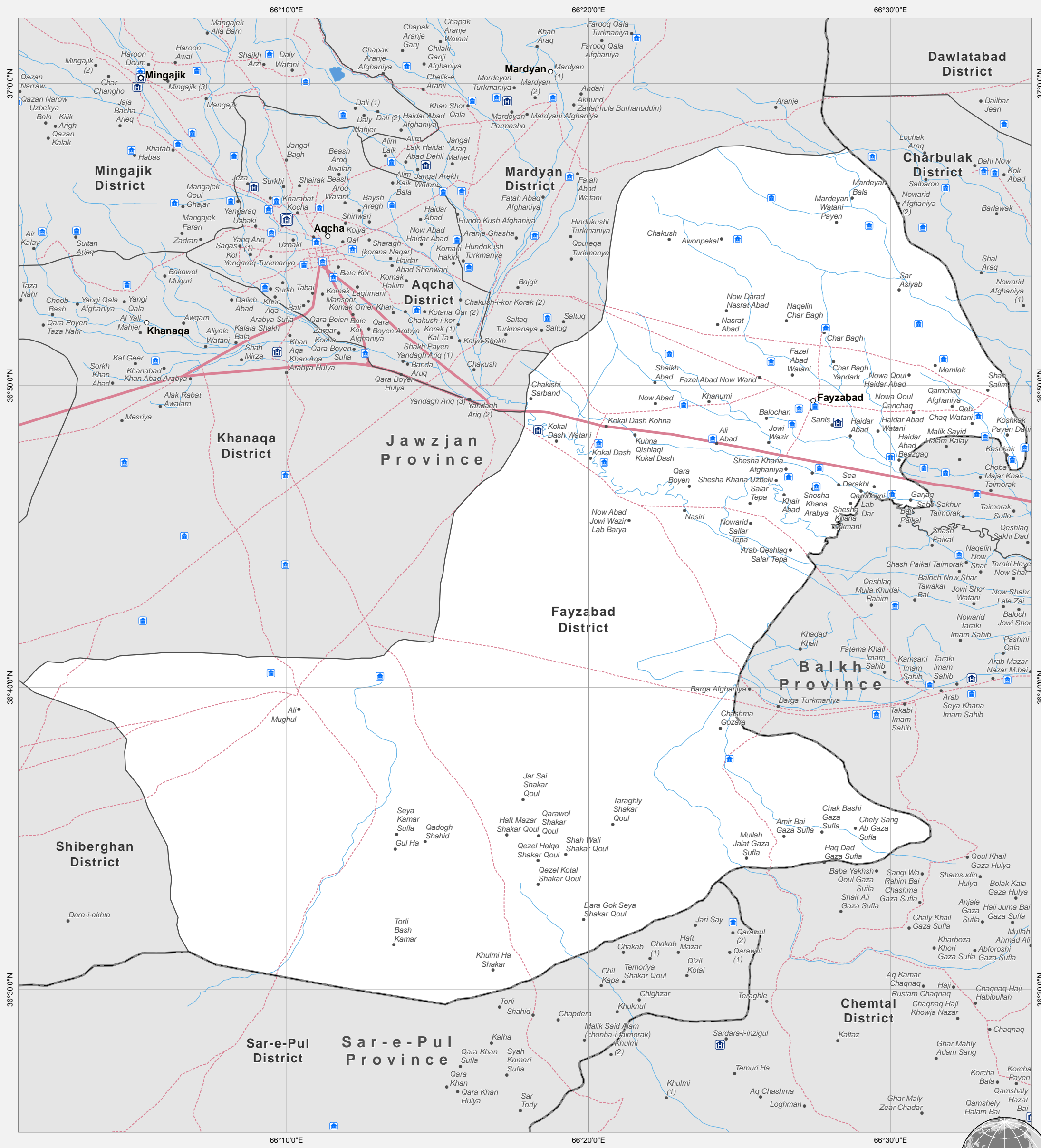
Doc Name:
 Darzab_District
 _reference_map_dd_20140401_A3_Landscape

Feedback: ocha.imu.afg@gmail.com
 Website: <http://afg.humanitarianresponse.info>



Jawzjan Province: Fayzabad District

Reference Map



Legend

- ⊕ Capital
- ⊙ Provincial Center
- District Center
- Village
- ✈ Airport
- ✈ Airfield
- ~ River/Stream
- ~ River/Lake
- H Hospital
- Other health facilities
- Schools

Administrative Boundaries

- International
- Province
- District

Transportation

- Primary Road
- Secondary Road
- Other Road

Date Printed: 01 April 2014 11:08 AM

Data Source(s): AGCHO, CSO, AIMS, MISTI
 Schools - Ministry of Education
 Health Facilities - Ministry of Health

Projection/Datum: Geographic/WGS-84

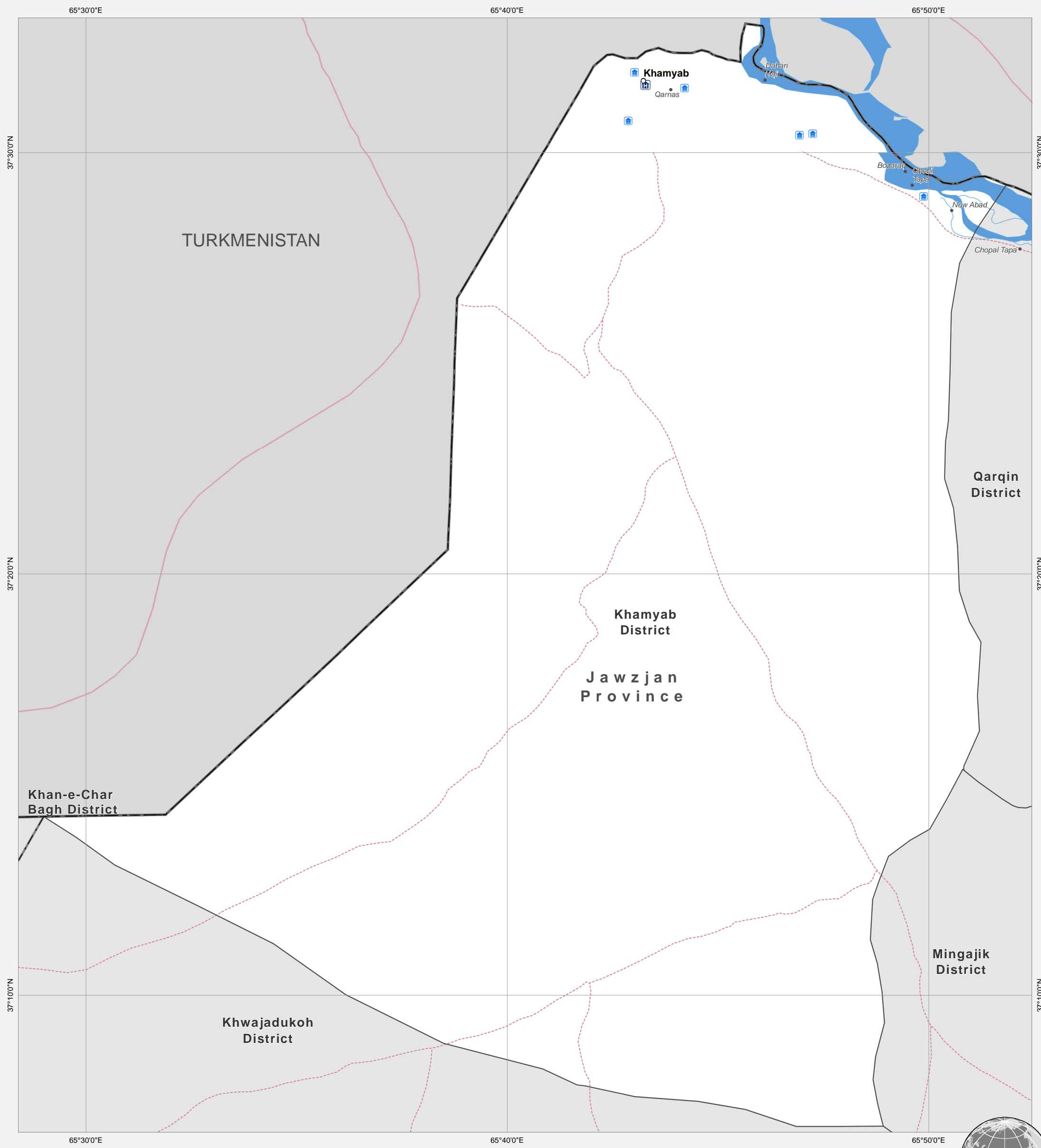
0 5 10 15 km

Disclaimers:
 The designations employed and the presentation of material on this map do not imply the expression of any opinion whatsoever on the part of the Secretariat of the United Nations concerning the legal status of any country, territory, city or area or of its authorities, or concerning the delimitation of its frontiers or boundaries.

Doc Name:
 Fayzabad_District_reference_map_dd_20140401_A3

Feedback: ocha.imu.afg@gmail.com
 Website: <http://afg.humanitarianresponse.info/>





Legend

- ⊙ Capital
- ⊙ Provincial Center
- District Center
- Village
- ✈ Airport
- ✈ Airfield
- ~ River/Stream
- ~ River/Lake
- H Hospital
- Other health facilities
- Schools

Administrative Boundaries

- International
- Province
- District

Transportation

- Primary Road
- Secondary Road
- Other Road

Date Printed: 01 April 2014 11:08 AM

Data Source(s): AGCHO, CSO, AIMS, MISTI
 Schools - Ministry of Education
 Health Facilities - Ministry of Health

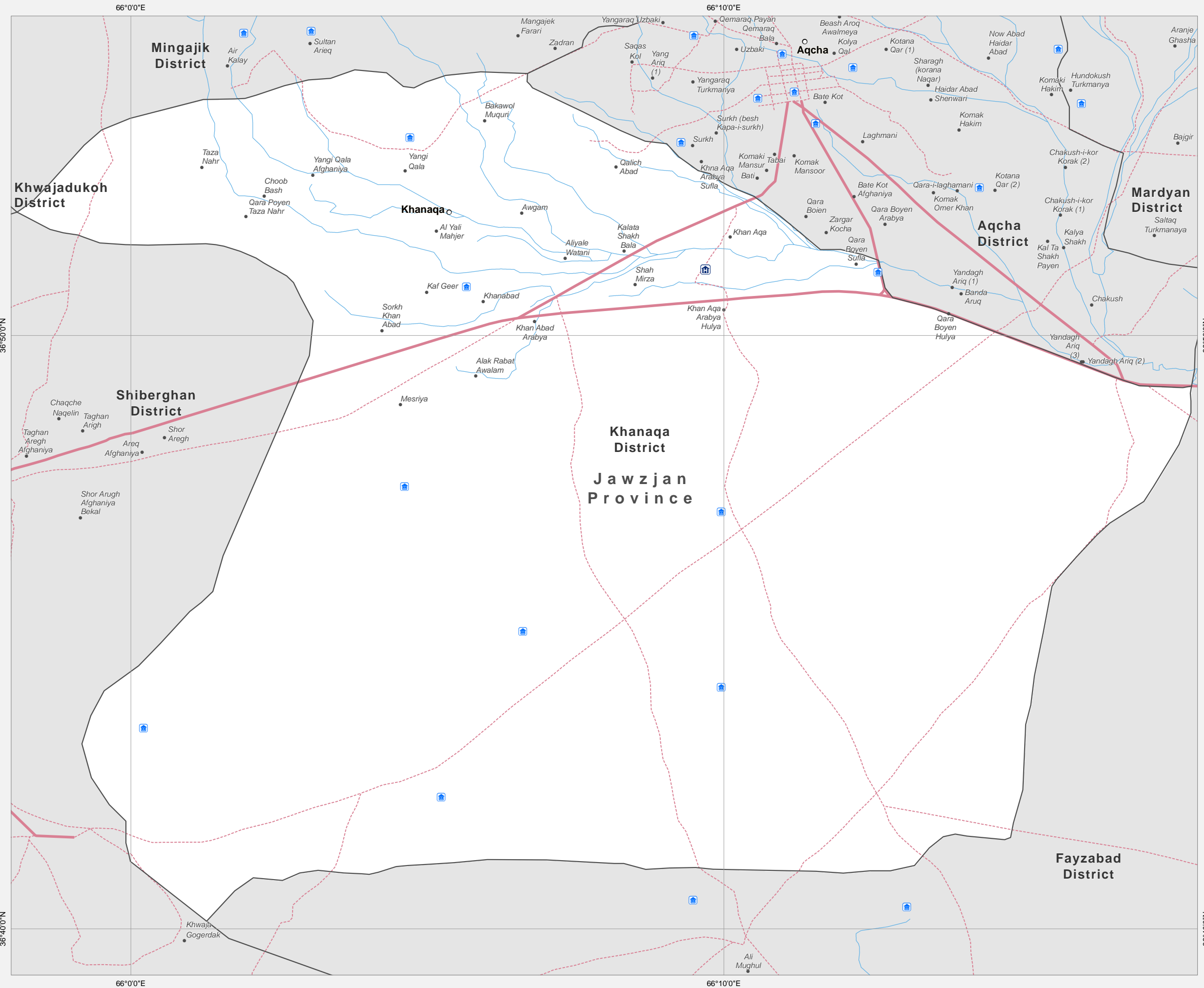
Projection/Datum: Geographic/WGS-84

0 5 10 km

Disclaimers:
 The designations employed and the presentation of material on this map do not imply the expression of any opinion whatsoever on the part of the Secretariat of the United Nations concerning the legal status of any country, territory, city or area or of its authorities, or concerning the delimitation of its frontiers or boundaries.

Doc Name:
 Khamyab_District_reference_map_dd_20140401_A3

Feedback: ocha.imu.afg@gmail.com
 Website: <http://afg.humanitarianresponse.info/>



Legend

- Capital
- Provincial Center
- District Center
- Village

Administrative Boundaries

- International
- Province
- District


Transportation

- Primary Road
- Secondary Road
- Other Road
- Airport
- Airfield
- River/Stream
- River/Lake
- Hospital
- Other health facilities
- Schools

Date Printed: 01 April 2014 03:54 PM

Data Source(s): AGCHO, CSO, AIMS, MISTI
 Schools - Ministry of Education
 Health Facilities - Ministry of Health

Projection/Datum: Geographic/WGS-84



Disclaimers:
 The designations employed and the presentation of material on this map do not imply the expression of any opinion whatsoever on the part of the Secretariat of the United Nations concerning the legal status of any country, territory, city or area or of its authorities, or concerning the delimitation of its frontiers or boundaries.

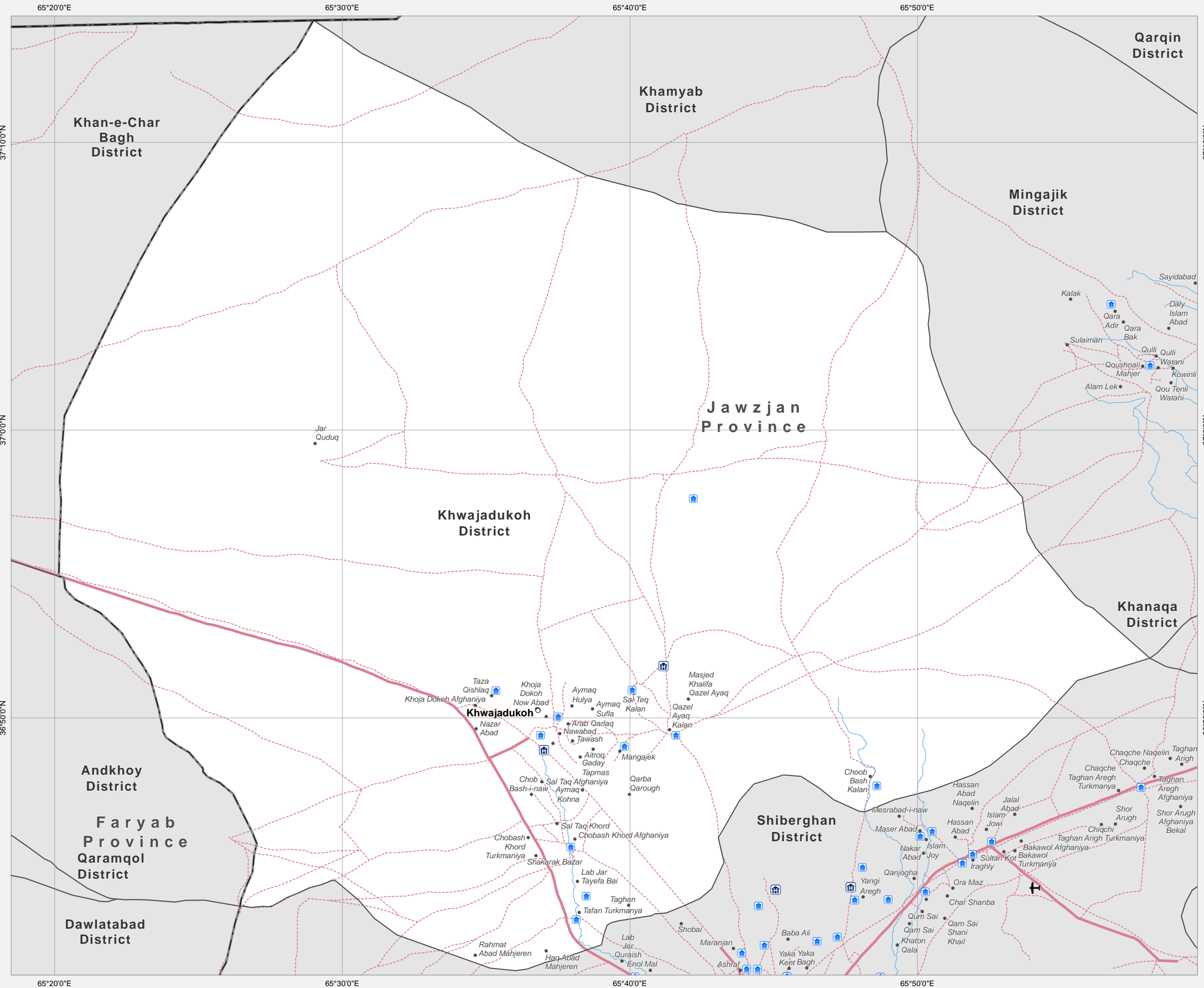
Doc Name:
 Khanaqa_District
 _reference_map_dd_20140401_A3_Landscape

Feedback: ocha.imu.afg@gmail.com
 Website: <http://afg.humanitarianresponse.info>



Jawzjan Province: Khwajadukoh District

Reference Map



Legend

- ⊕ Capital
- ⊙ Provincial Center
- District Center
- Village

Administrative Boundaries

- International
- Province
- District

Transportation

- Primary Road
- Secondary Road
- Other Road
- ✈ Airport
- ✈ Airfield
- River/Stream
- River/Lake
- H Hospital
- Other health facilities
- S Schools

Date Printed: 01 April 2014 03:54 PM

Data Source(s): AGCHO, CSO, AIMS, MISTI
 Schools - Ministry of Education
 Health Facilities - Ministry of Health

Projection/Datum: Geographic/WGS-84

Disclaimers:
 The designations employed and the presentation of material on this map do not imply the expression of any opinion whatsoever on the part of the Secretariat of the United Nations concerning the legal status of any country, territory, city or area or of its authorities, or concerning the delimitation of its frontiers or boundaries.

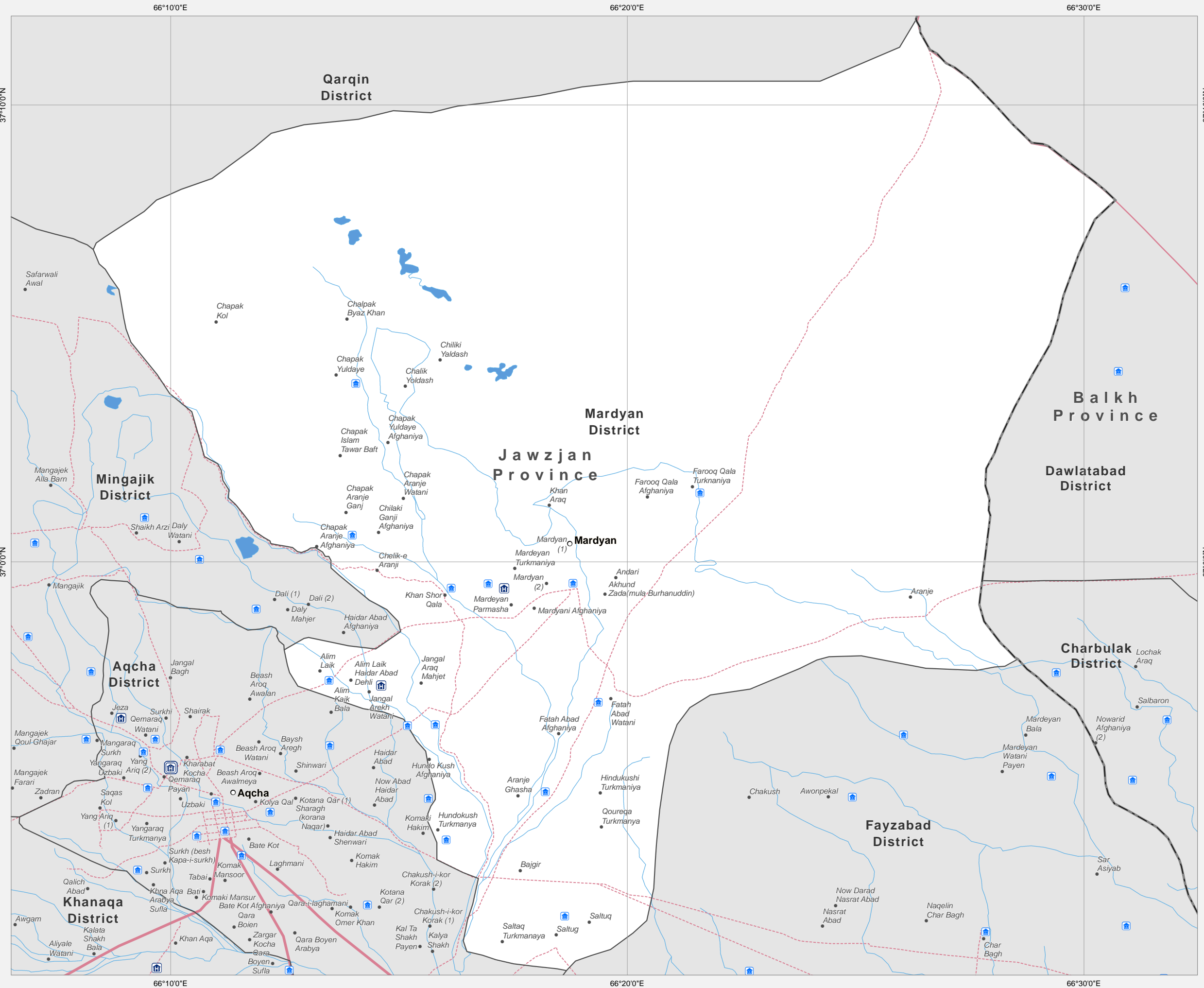
Doc Name:
 Khwajadukoh_District
 _reference_map_dd_20140401_A3_Landscape

Feedback: ocha.imu.afg@gmail.com
 Website: <http://afg.humanitarianresponse.info>



Jawzjan Province: Mardyan District

Reference Map



Legend

- Capital
- Provincial Center
- District Center
- Village

Administrative Boundaries

- International
- Province
- District

Transportation

- Primary Road
- Secondary Road
- Other Road
- Airport
- Airfield
- River/Stream
- River/Lake
- Hospital
- Other health facilities
- Schools

Date Printed: 01 April 2014 03:55 PM

Data Source(s): AGCHO, CSO, AIMS, MISTI
 Schools - Ministry of Education
 Health Facilities - Ministry of Health

Projection/Datum: Geographic/WGS-84

Disclaimers:
 The designations employed and the presentation of material on this map do not imply the expression of any opinion whatsoever on the part of the Secretariat of the United Nations concerning the legal status of any country, territory, city or area or of its authorities, or concerning the delimitation of its frontiers or boundaries.

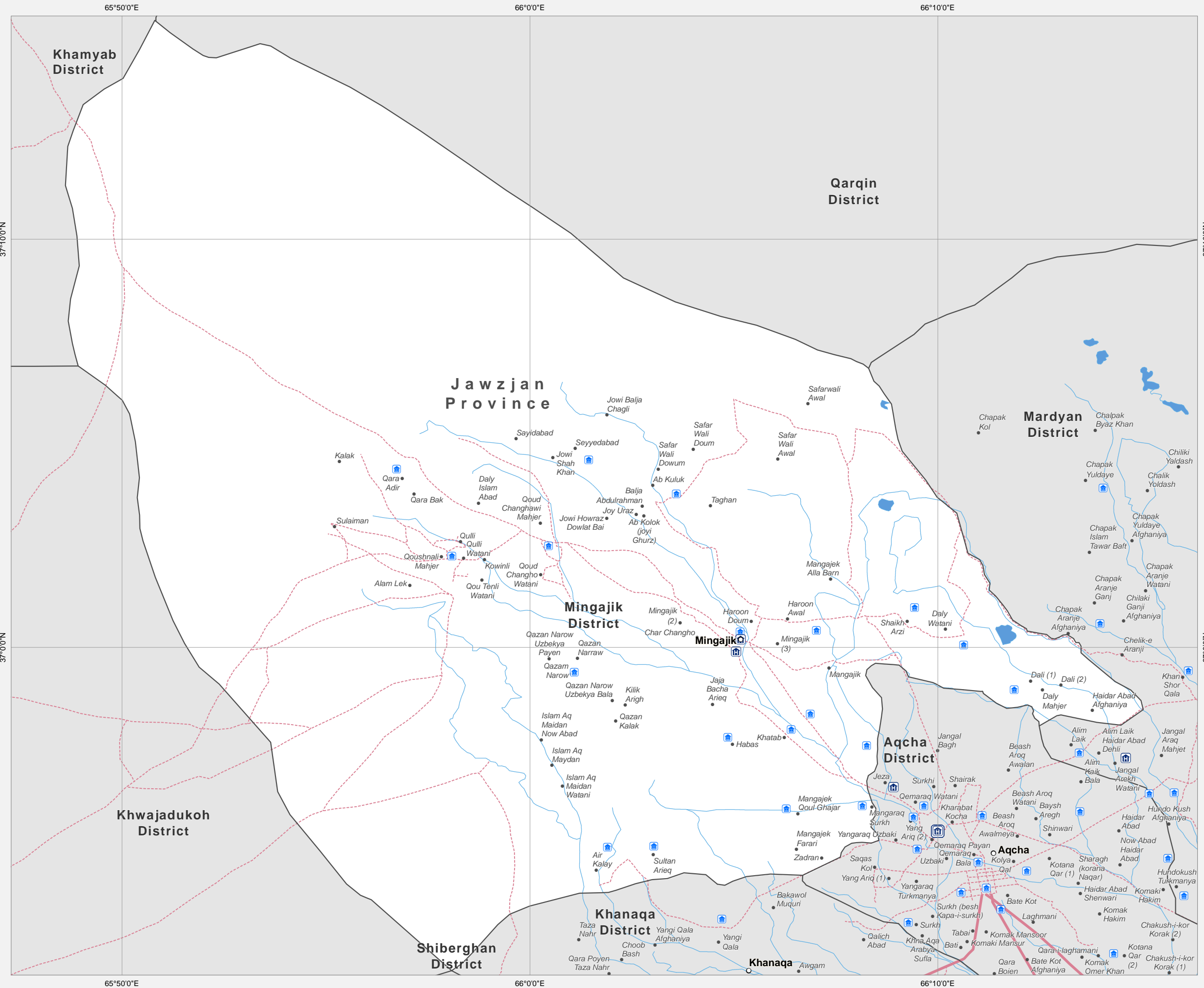
Doc Name:
 _mardyan_district
 _reference_map_dd_20140401_A3_Landscape

Feedback: ocha.imu.afg@gmail.com
 Website: <http://afg.humanitarianresponse.info>



Jawzjan Province: Mingajik District

Reference Map



Legend

- ⊕ Capital
- ⊙ Provincial Center
- District Center
- Village

Administrative Boundaries

- International
- Province
- District

Transportation

- Primary Road
- Secondary Road
- Other Road
- ✈ Airport
- ✈ Airfield
- River/Stream
- River/Lake
- H Hospital
- Other health facilities
- S Schools

Date Printed: 01 April 2014 03:55 PM

Data Source(s): AGCHO, CSO, AIMS, MISTI
 Schools - Ministry of Education
 Health Facilities - Ministry of Health

Projection/Datum: Geographic/WGS-84

Disclaimers:
 The designations employed and the presentation of material on this map do not imply the expression of any opinion whatsoever on the part of the Secretariat of the United Nations concerning the legal status of any country, territory, city or area or of its authorities, or concerning the delimitation of its frontiers or boundaries.

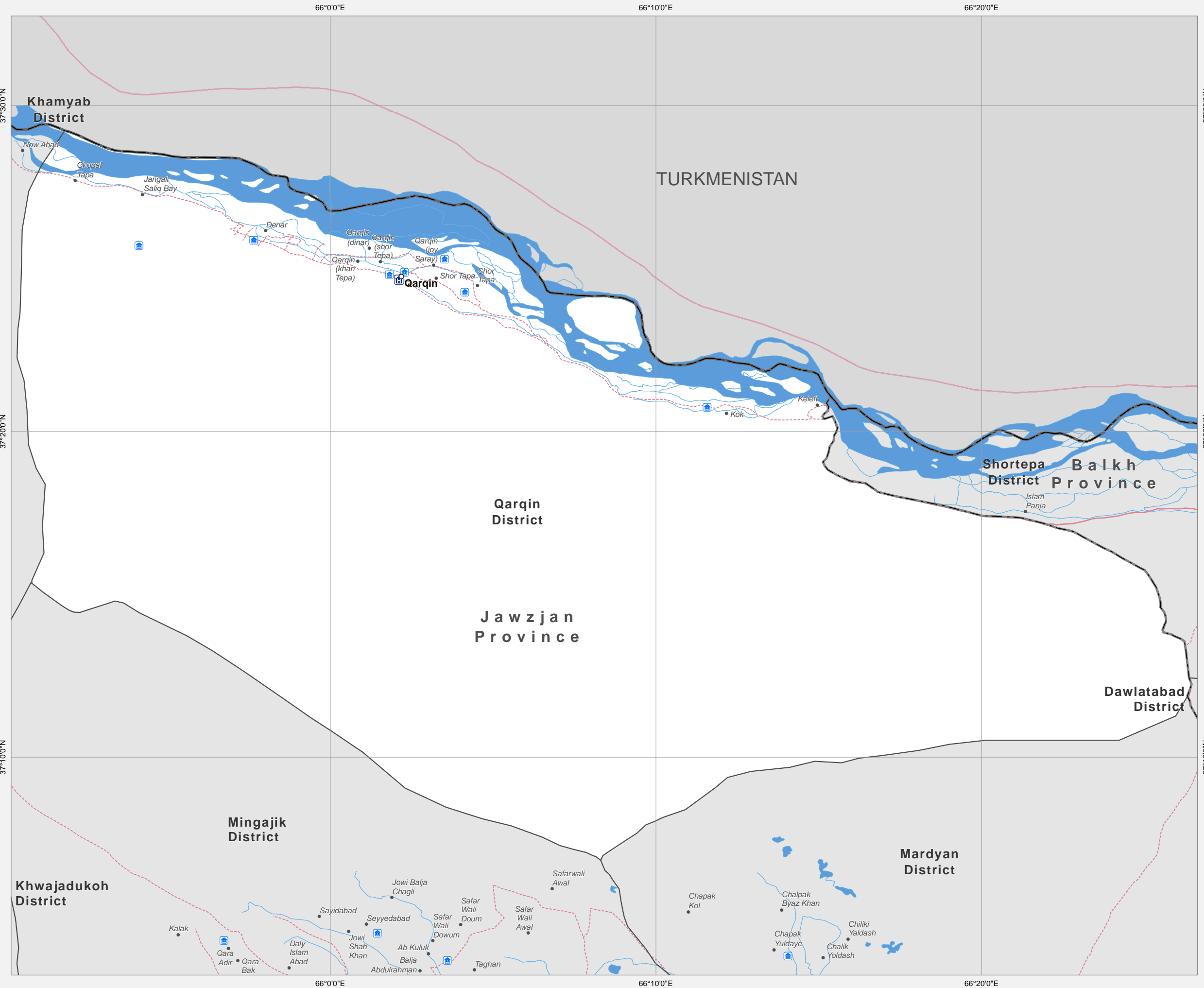
Doc Name:
 Mingajik_District
 _reference_map_dd_20140401_A3_Landscape

Feedback: ocha.imu.afg@gmail.com
 Website: <http://afg.humanitarianresponse.info>



Jawzjan Province: Qarqin District

Reference Map



Legend

- ⊕ Capital
- ⊙ Provincial Center
- District Center
- Village

Administrative Boundaries

- International
- Province
- District

Transportation

- Primary Road
- Secondary Road
- - - Other Road
- ✈ Airport
- ✈ Airfield
- River/Stream
- River/Lake
- H Hospital
- Other health facilities
- Schools

Date Printed: 01 April 2014 03:55 PM

Data Source(s): AGCHO, CSO, AIMS, MISTI
 Schools - Ministry of Education
 Health Facilities - Ministry of Health

Projection/Datum: Geographic/WGS-84

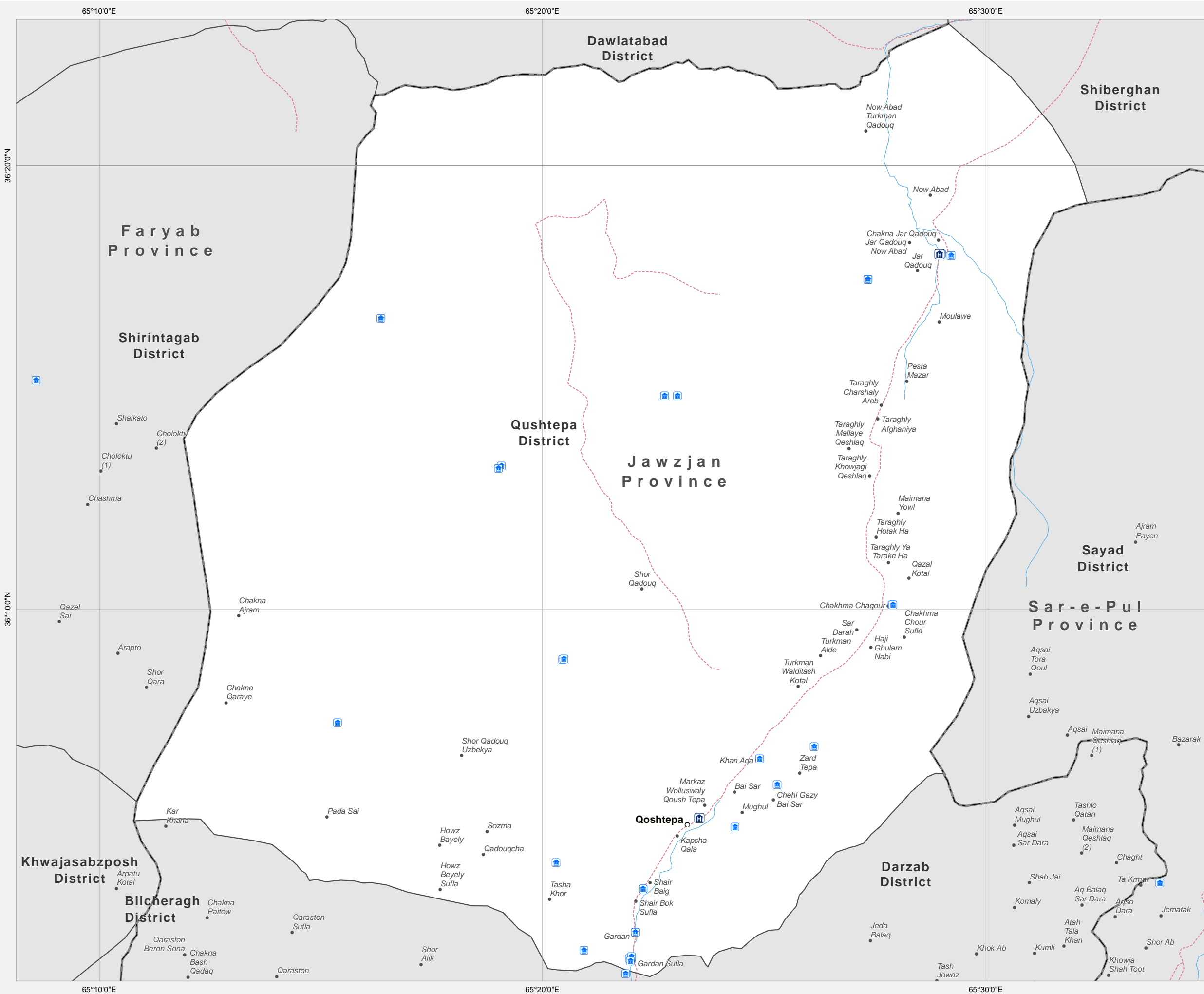
0 5 10 km

Disclaimers:
 The designations employed and the presentation of material on this map do not imply the expression of any opinion whatsoever on the part of the Secretariat of the United Nations concerning the legal status of any country, territory, city or area or of its authorities, or concerning the delimitation of its frontiers or boundaries.

Doc Name:
 Qarqin_District
 _reference_map_dd_20140401_A3_Landscape

Feedback: ocha.imu.afg@gmail.com
 Website: <http://afg.humanitarianresponse.info>






Legend

- Capital
 - Provincial Center
 - District Center
 - Village
- Administrative Boundaries**
- International
 - Province
 - District
- Transportation**
- Primary Road
 - Secondary Road
 - Other Road
 - Airport
 - Airfield
 - River/Stream
 - River/Lake
 - Hospital
 - Other health facilities
 - Schools

Date Printed: 01 April 2014 03:55 PM

Data Source(s): AGCHO, CSO, AIMS, MISTI
 Schools - Ministry of Education
 Health Facilities - Ministry of Health

Projection/Datum: Geographic/WGS-84



Disclaimers:

The designations employed and the presentation of material on this map do not imply the expression of any opinion whatsoever on the part of the Secretariat of the United Nations concerning the legal status of any country, territory, city or area or of its authorities, or concerning the delimitation of its frontiers or boundaries.

Doc Name:

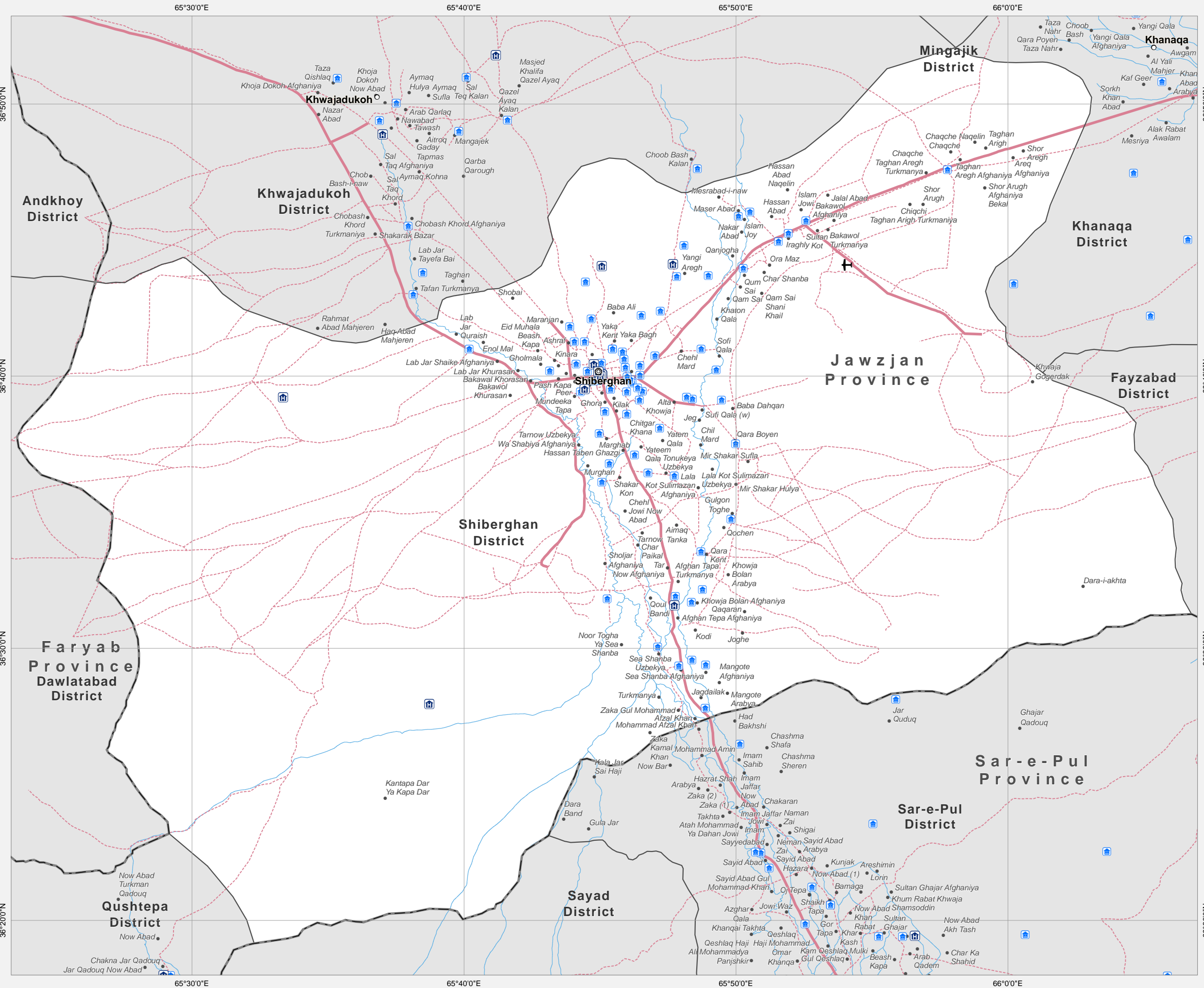
Qushtepa_District
 _reference_map_dd_20140401_A3_Landscape

Feedback: ocha.imu.afg@gmail.com
 Website: <http://afg.humanitarianresponse.info>



Jawzjan Province: Shiberghan District

Reference Map



Legend

- Capital
- Provincial Center
- District Center
- Village

Administrative Boundaries

- International
- Province
- District

Transportation

- Primary Road
- Secondary Road
- Other Road
- Airport
- Airfield
- River/Stream
- River/Lake
- Hospital
- Other health facilities
- Schools

Date Printed: 01 April 2014 03:55 PM

Data Source(s): AGCHO, CSO, AIMS, MISTI
 Schools - Ministry of Education
 Health Facilities - Ministry of Health

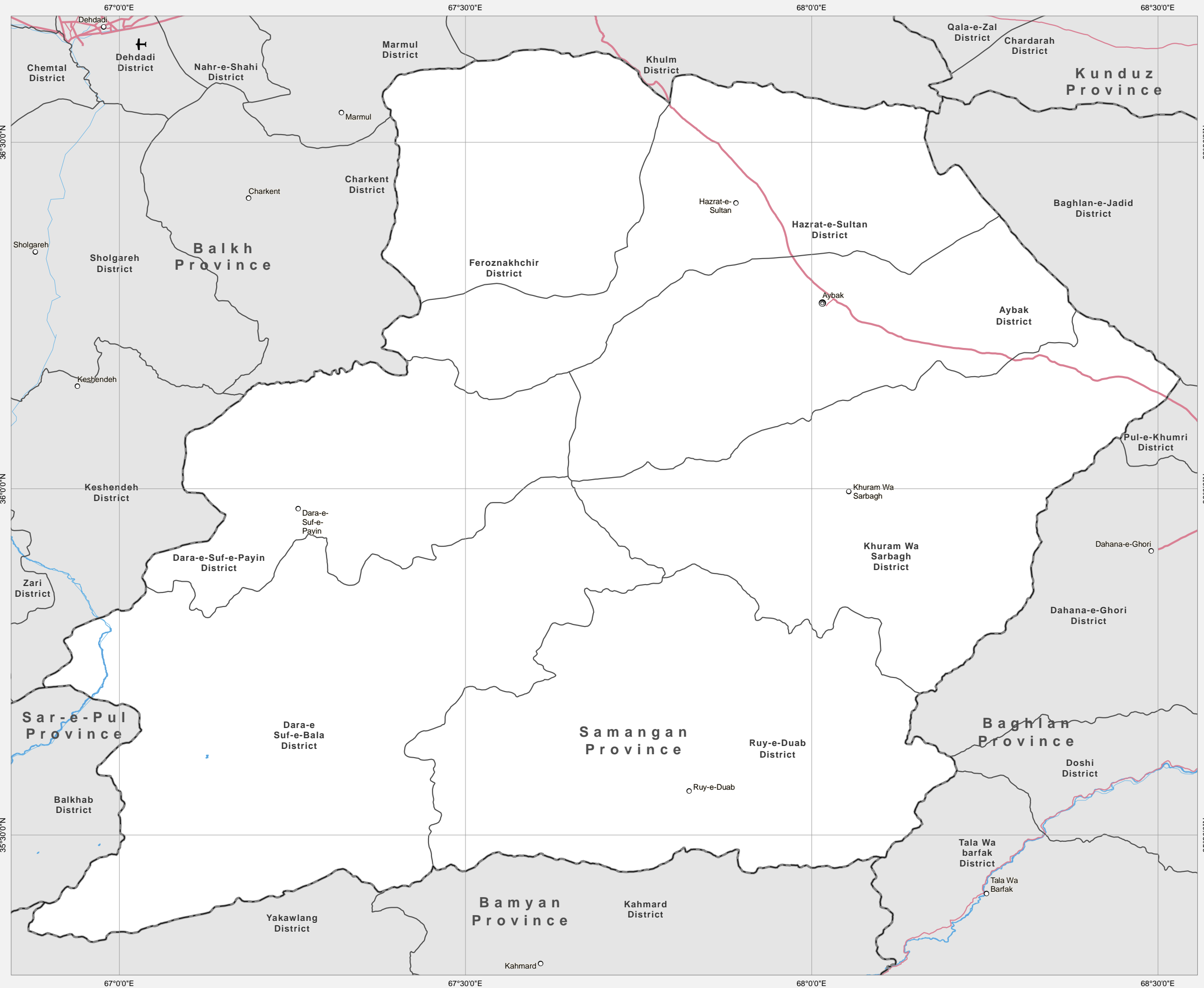
Projection/Datum: Geographic/WGS-84

Disclaimers:
 The designations employed and the presentation of material on this map do not imply the expression of any opinion whatsoever on the part of the Secretariat of the United Nations concerning the legal status of any country, territory, city or area or of its authorities, or concerning the delimitation of its frontiers or boundaries.

Doc Name:
 Shiberghan_District
 _reference_map_dd_20140401_A3_Landscape

Feedback: ocha.imu.afg@gmail.com
 Website: <http://afg.humanitarianresponse.info>





Legend

- Capital
- Provincial Center
- District Center

Administrative Boundaries

- International
- Province
- District

Transportation

- Primary Road
- Secondary Road
- Airport
- Airfield
- River/Stream
- River/Lake

Date Printed: 30 March 2014 08:41 AM

Data Source(s): AGCHO, CSO, AIMS, MISTI
 Schools - Ministry of Education
 Health Facilities - Ministry of Health

Projection/Datum: Geographic/WGS-84

0 20 Kms

Disclaimers:
 The designations employed and the presentation of material on this map do not imply the expression of any opinion whatsoever on the part of the Secretariat of the United Nations concerning the legal status of any country, territory, city or area or of its authorities, or concerning the delimitation of its frontiers or boundaries.

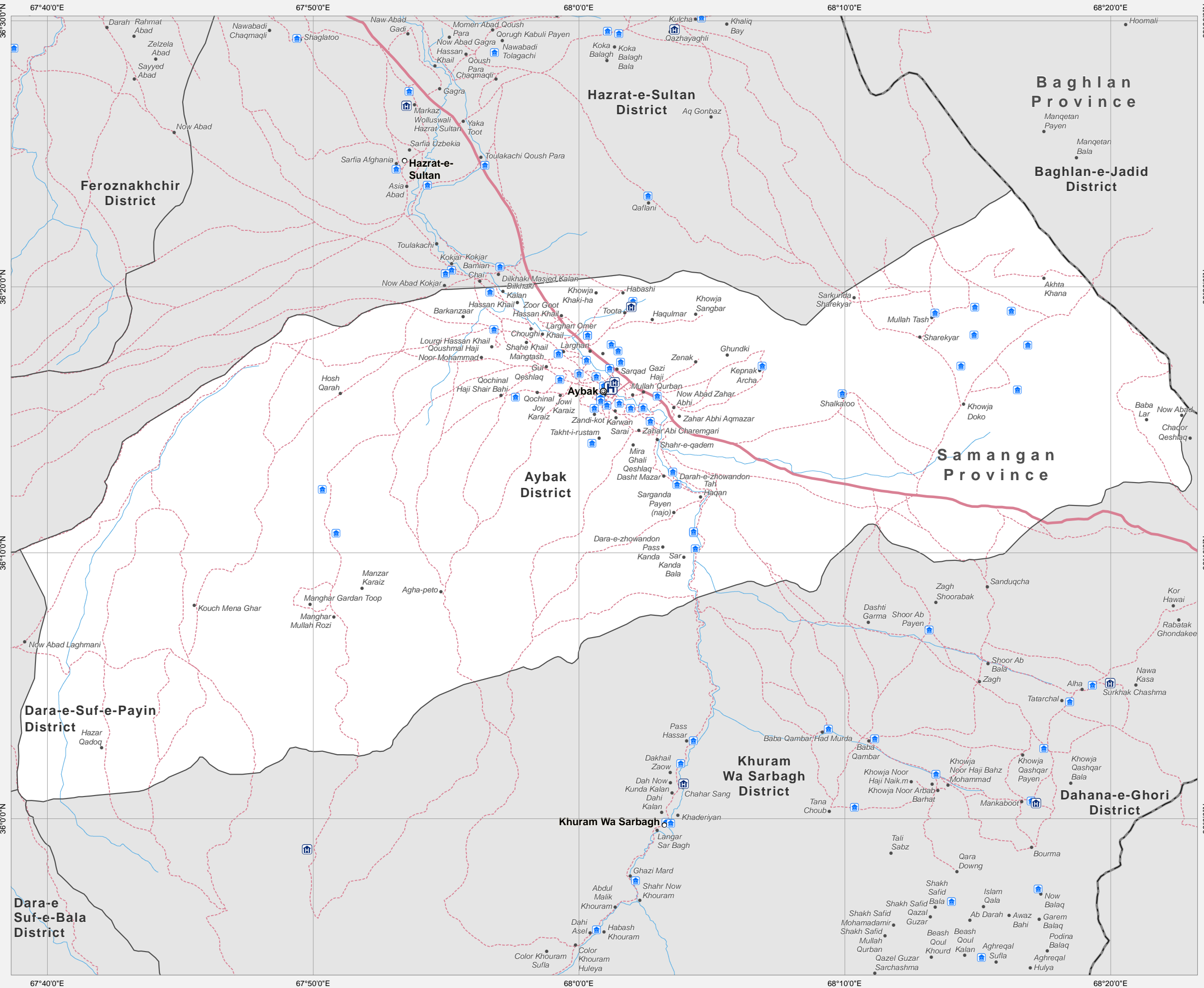
Doc Name:
 Samangan_province_reference_map_dd_20140330_A3

Feedback: ocha.imu.afg@gmail.com
 Website: <http://afg.humanitarianresponse.info/>



Samangan Province: Aybak District

Reference Map



Legend

- Capital
- Provincial Center
- District Center
- Village

Administrative Boundaries

- International
- Province
- District

Transportation

- Primary Road
- Secondary Road
- Other Road
- Airport
- Airfield
- River/Stream
- River/Lake
- Hospital
- Other health facilities
- Schools

Date Printed: 01 April 2014 04:03 PM

Data Source(s): AGCHO, CSO, AIMS, MISTI
 Schools - Ministry of Education
 Health Facilities - Ministry of Health

Projection/Datum: Geographic/WGS-84

Disclaimers:
 The designations employed and the presentation of material on this map do not imply the expression of any opinion whatsoever on the part of the Secretariat of the United Nations concerning the legal status of any country, territory, city or area or of its authorities, or concerning the delimitation of its frontiers or boundaries.

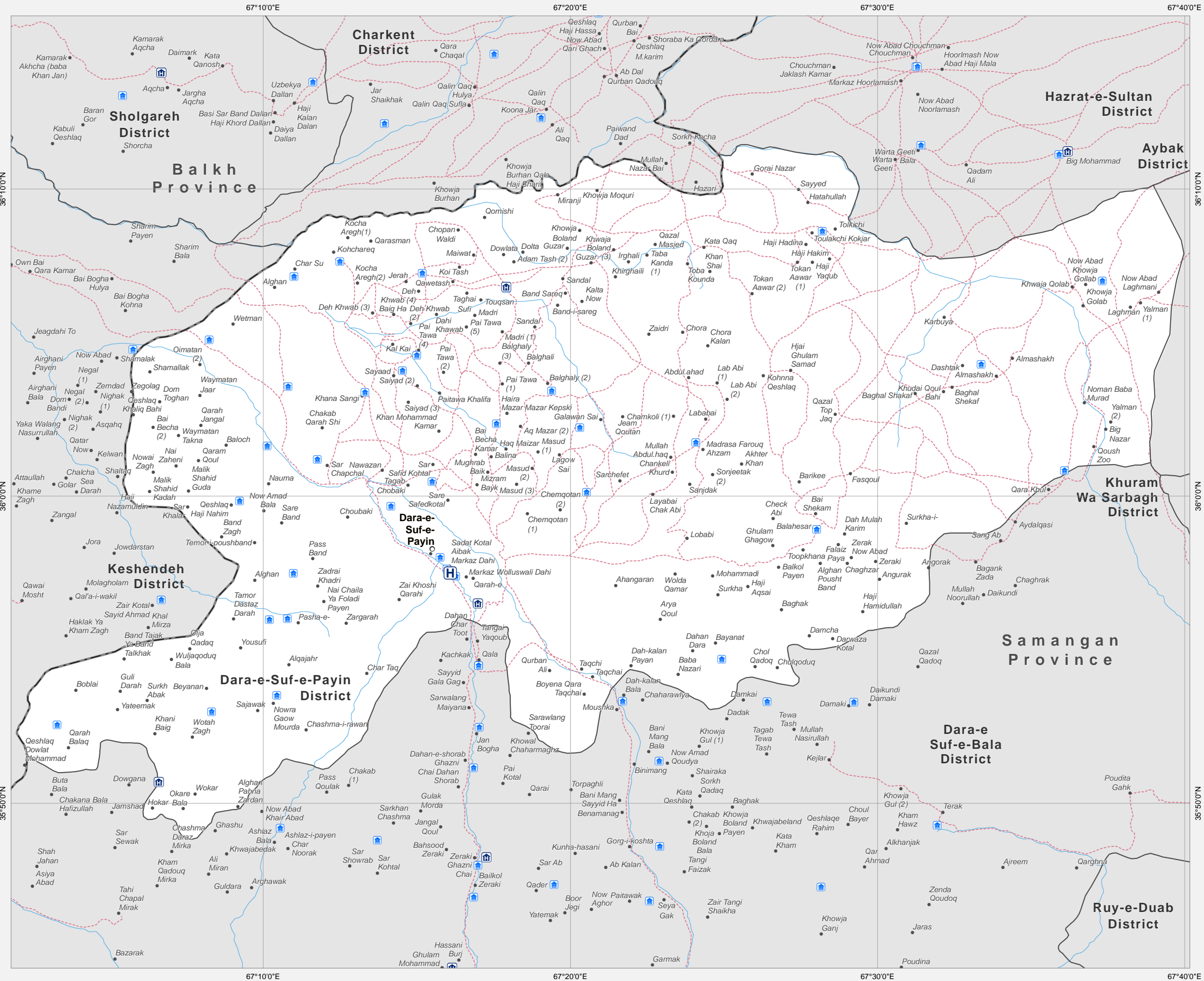
Doc Name:
 Aybak_District
 _reference_map_dd_20140401_A3_Landscape

Feedback: ocha.imu.afg@gmail.com
 Website: <http://afg.humanitarianresponse.info>



Samangan Province: Dara-e-Suf-e-Payin District

Reference Map



Legend

- Capital
- Provincial Center
- District Center
- Village

Administrative Boundaries

- International
- Province
- District

Transportation

- Primary Road
- Secondary Road
- Other Road
- Airport
- Airfield
- River/Stream
- River/Lake
- Hospital
- Other health facilities
- Schools

Date Printed: 01 April 2014 04:03 PM

Data Source(s): AGCHO, CSO, AIMS, MISTI
 Schools - Ministry of Education
 Health Facilities - Ministry of Health

Projection/Datum: Geographic/WGS-84

Disclaimers:
 The designations employed and the presentation of material on this map do not imply the expression of any opinion whatsoever on the part of the Secretariat of the United Nations concerning the legal status of any country, territory, city or area or of its authorities, or concerning the delimitation of its frontiers or boundaries.

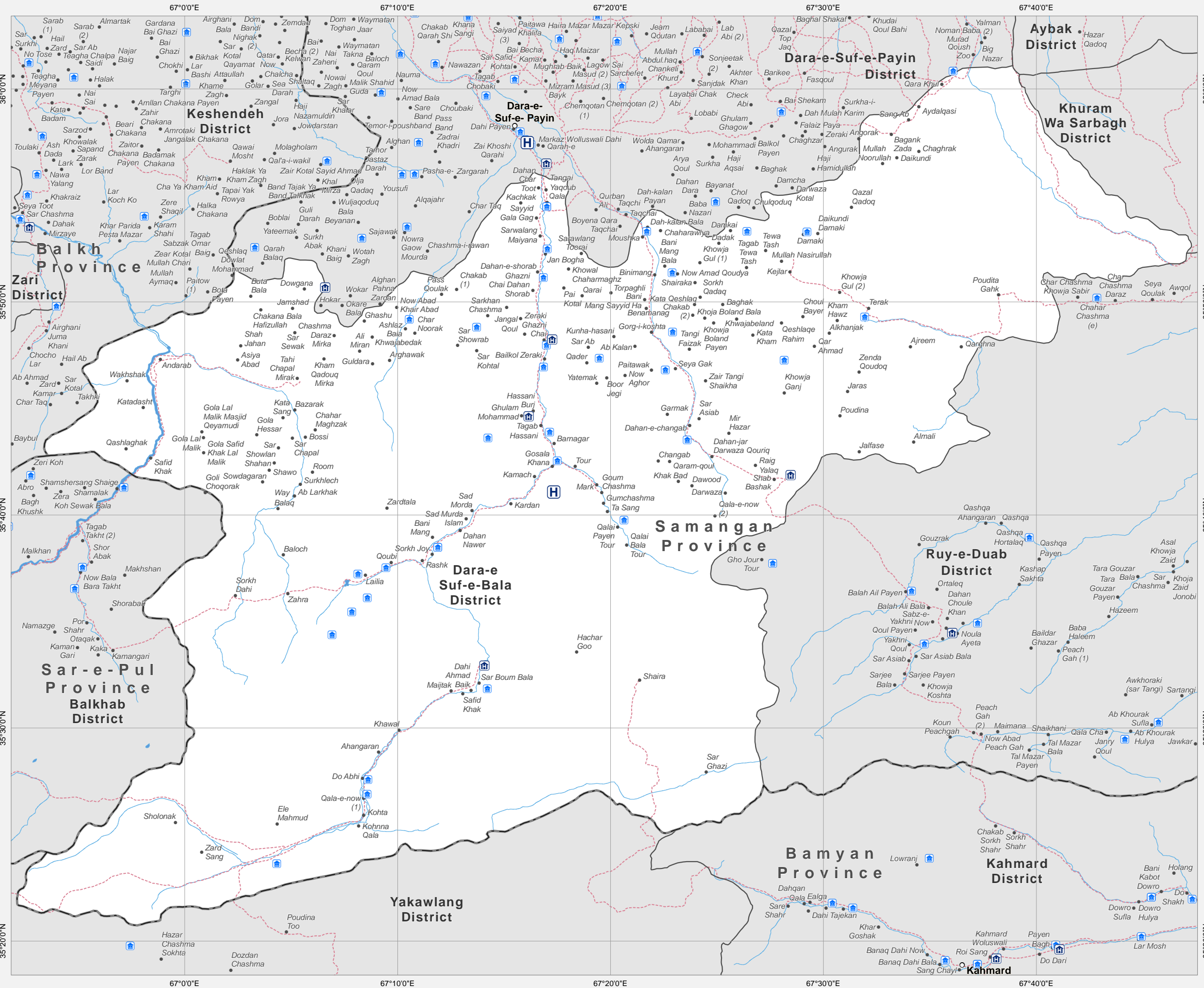
Doc Name:
 Dara-e-Suf-e-Payin_District
 _reference_map_dd_20140401_A3_Landscape

Feedback: ocha.imu.afg@gmail.com
 Website: <http://afg.humanitarianresponse.info>



Samangan Province: Dara-e Suf-e-Bala District

Reference Map



Legend

- Capital
- Provincial Center
- District Center
- Village

Administrative Boundaries

- International
- Province
- District

Transportation

- Primary Road
- Secondary Road
- Other Road
- Airport
- Airfield
- River/Stream
- River/Lake
- Hospital
- Other health facilities
- Schools

Date Printed: 01 April 2014 04:03 PM

Data Source(s): AGCHO, CSO, AIMS, MISTI
 Schools - Ministry of Education
 Health Facilities - Ministry of Health

Projection/Datum: Geographic/WGS-84

Disclaimers:
 The designations employed and the presentation of material on this map do not imply the expression of any opinion whatsoever on the part of the Secretariat of the United Nations concerning the legal status of any country, territory, city or area or of its authorities, or concerning the delimitation of its frontiers or boundaries.

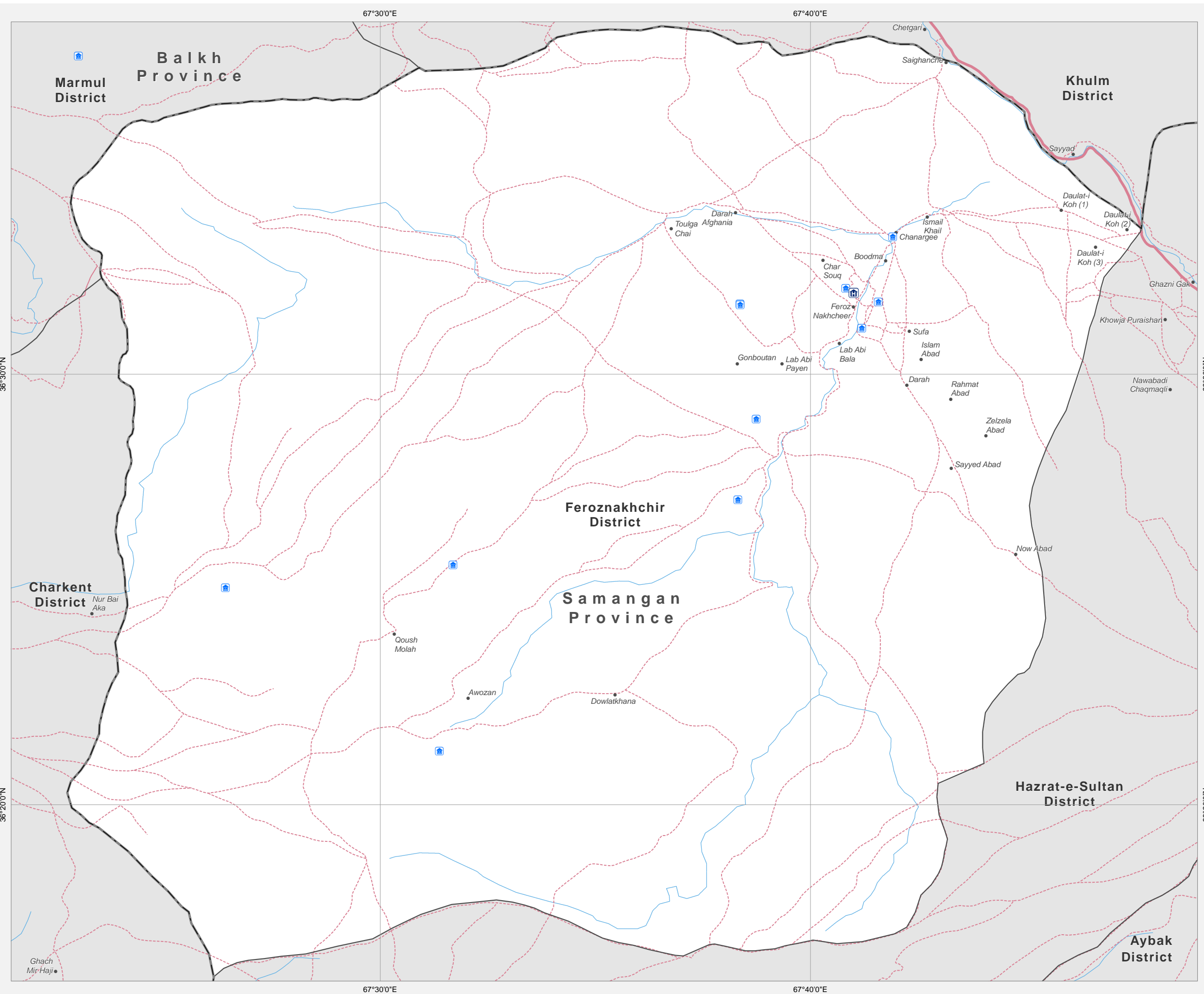
Doc Name:
 Dara-e Suf-e-Bala_District
 _reference_map_dd_20140401_A3_Landscape

Feedback: ocha.imu.afg@gmail.com
 Website: <http://afg.humanitarianresponse.info>



Samangan Province: Feroznakhchir District

Reference Map



Legend

- Capital
- Provincial Center
- District Center
- Village

Administrative Boundaries

- International
- Province
- District

Transportation

- Primary Road
- Secondary Road
- Other Road
- Airport
- Airfield
- River/Stream
- River/Lake
- Hospital
- Other health facilities
- Schools

Date Printed: 01 April 2014 04:03 PM

Data Source(s): AGCHO, CSO, AIMS, MISTI
 Schools - Ministry of Education
 Health Facilities - Ministry of Health

Projection/Datum: Geographic/WGS-84

Disclaimers:
 The designations employed and the presentation of material on this map do not imply the expression of any opinion whatsoever on the part of the Secretariat of the United Nations concerning the legal status of any country, territory, city or area or of its authorities, or concerning the delimitation of its frontiers or boundaries.

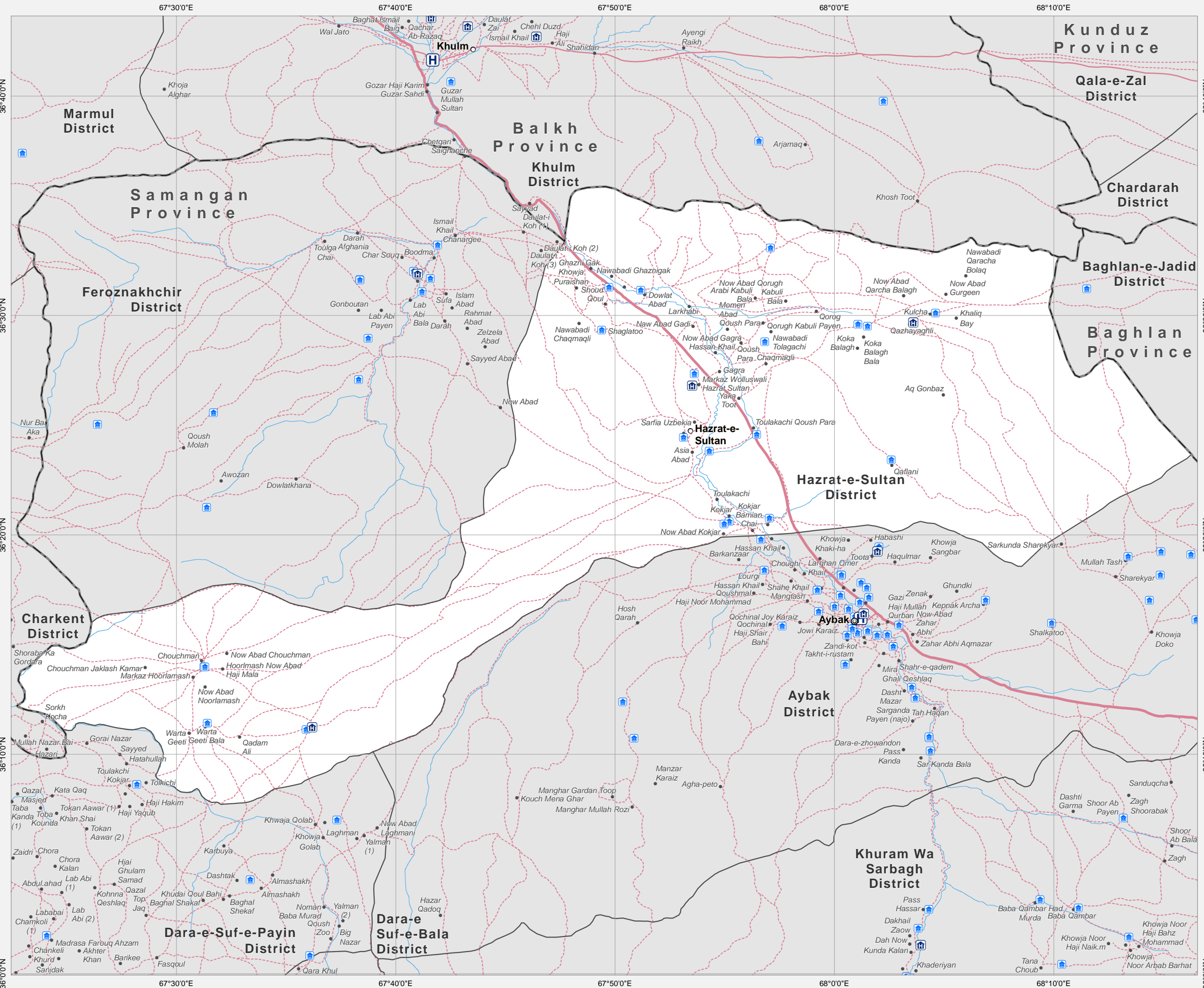
Doc Name:
 Feroznakhchir_District
 _reference_map_dd_20140401_A3_Landscape

Feedback: ocha.imu.afg@gmail.com
 Website: <http://afg.humanitarianresponse.info>



Samangan Province: Hazrat-e-Sultan District

Reference Map



Legend

- Capital
- Provincial Center
- District Center
- Village

Administrative Boundaries

- International
- Province
- District

Transportation

- Primary Road
- Secondary Road
- Other Road
- Airport
- Airfield
- River/Stream
- River/Lake
- Hospital
- Other health facilities
- Schools

Date Printed: 01 April 2014 04:03 PM

Data Source(s): AGCHO, CSO, AIMS, MISTI
 Schools - Ministry of Education
 Health Facilities - Ministry of Health

Projection/Datum: Geographic/WGS-84

Disclaimers:
 The designations employed and the presentation of material on this map do not imply the expression of any opinion whatsoever on the part of the Secretariat of the United Nations concerning the legal status of any country, territory, city or area or of its authorities, or concerning the delimitation of its frontiers or boundaries.

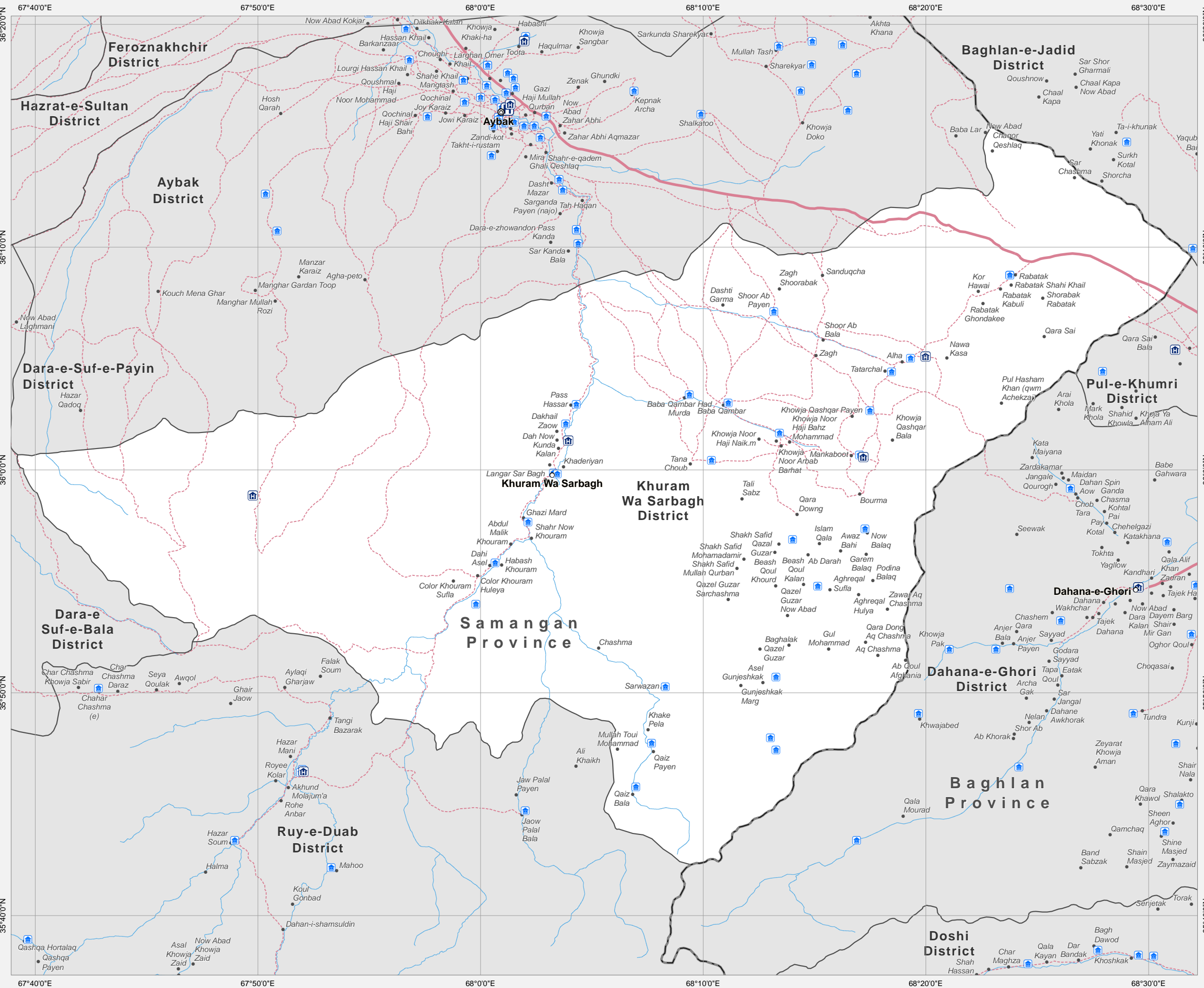
Doc Name:
 Hazrat-e-Sultan_District
 _reference_map_dd_20140401_A3_Landscape

Feedback: ocha.imu.afg@gmail.com
 Website: <http://afg.humanitarianresponse.info>



Samangan Province: Khuram Wa Sarbagh District

Reference Map



Legend

- Capital
- Provincial Center
- District Center
- Village

Administrative Boundaries

- International
- Province
- District

Transportation

- Primary Road
- Secondary Road
- Other Road
- Airport
- Airfield
- River/Stream
- River/Lake
- Hospital
- Other health facilities
- Schools

Date Printed: 01 April 2014 04:03 PM

Data Source(s): AGCHO, CSO, AIMS, MISTI
 Schools - Ministry of Education
 Health Facilities - Ministry of Health

Projection/Datum: Geographic/WGS-84

Disclaimers:
 The designations employed and the presentation of material on this map do not imply the expression of any opinion whatsoever on the part of the Secretariat of the United Nations concerning the legal status of any country, territory, city or area or of its authorities, or concerning the delimitation of its frontiers or boundaries.

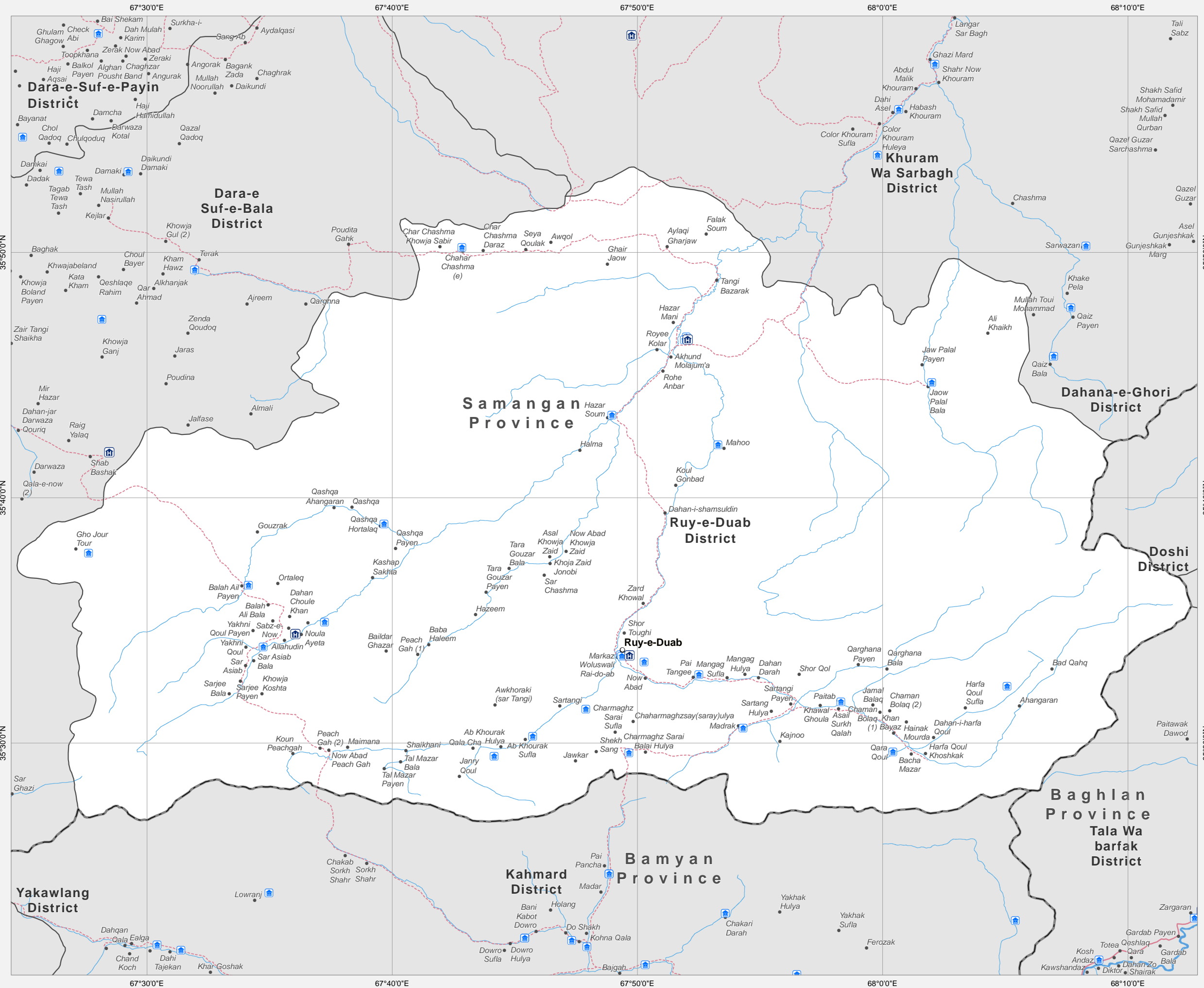
Doc Name:
 Khuram Wa Sarbagh_District
 _reference_map_dd_20140401_A3_Landscape

Feedback: ocha.imu.afg@gmail.com
 Website: <http://afg.humanitarianresponse.info>



Samangan Province: Ruy-e-Duab District

Reference Map



Legend

- Capital
- Provincial Center
- District Center
- Village

Administrative Boundaries

- International
- Province
- District

Transportation

- Primary Road
- Secondary Road
- Other Road
- Airport
- Airfield
- River/Stream
- River/Lake
- Hospital
- Other health facilities
- Schools

Date Printed: 01 April 2014 04:04 PM

Data Source(s): AGCHO, CSO, AIMS, MISTI
 Schools - Ministry of Education
 Health Facilities - Ministry of Health

Projection/Datum: Geographic/WGS-84

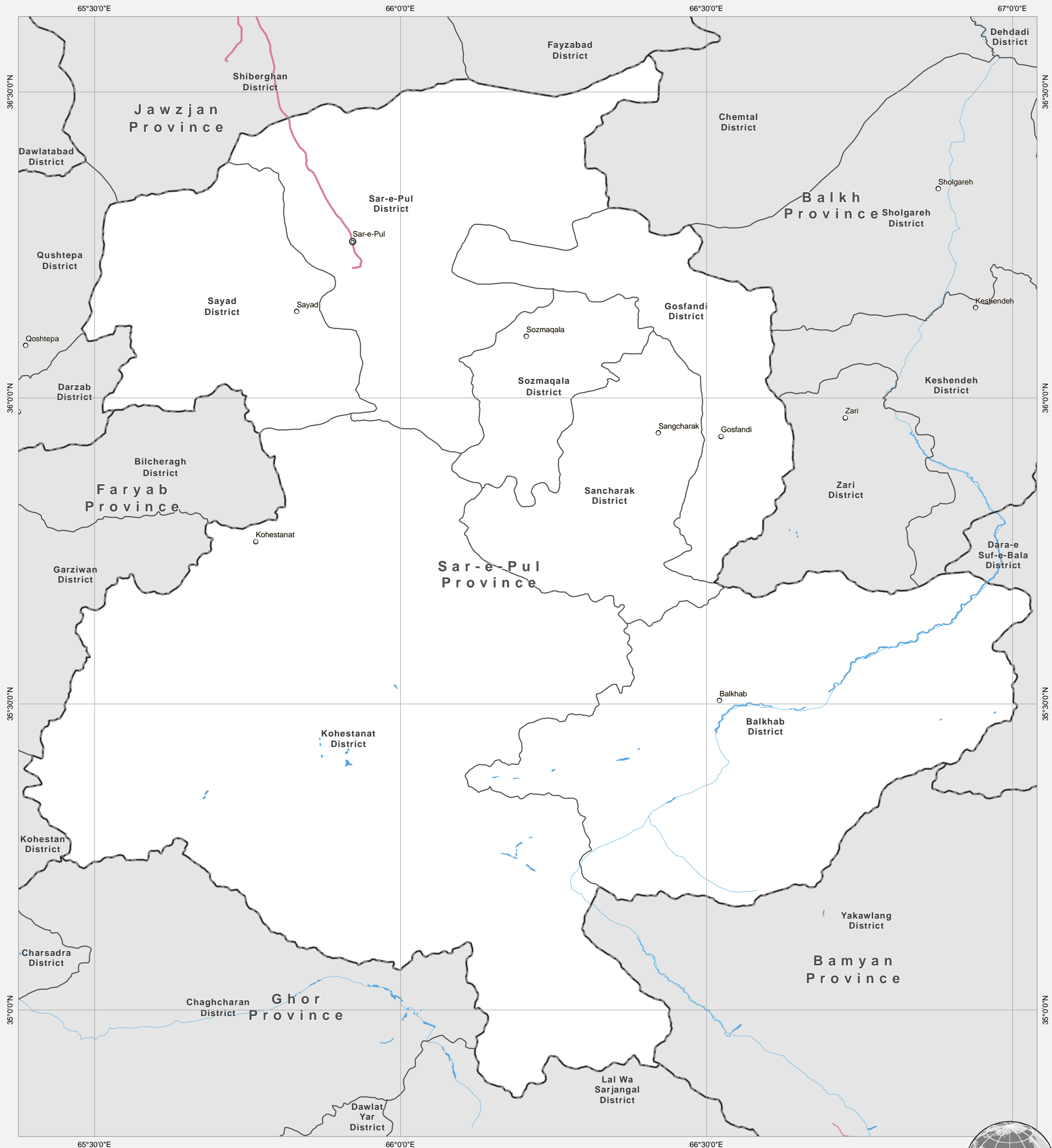
0 5 10 15 km

Disclaimers:
 The designations employed and the presentation of material on this map do not imply the expression of any opinion whatsoever on the part of the Secretariat of the United Nations concerning the legal status of any country, territory, city or area or of its authorities, or concerning the delimitation of its frontiers or boundaries.

Doc Name:
 Ruy-e-Duab_District
 _reference_map_dd_20140401_A3_Landscape

Feedback: ocha.imu.afg@gmail.com
 Website: <http://afg.humanitarianresponse.info>





Legend

⊕ Capital	✈ Airport
⊙ Provincial Center	✈ Airfield
○ District Center	~ River/Stream

Administrative Boundaries

- International
- Province
- District

Transportation

- Primary Road
- Secondary Road

~ River/Lake

Date Printed: 27 March 2014 01:34 PM

Data Source(s): AGCHO, CSO, AIMS, MISTI
Schools - Ministry of Education
Health Facilities - Ministry of Health

Projection/Datum: Geographic/WGS-84

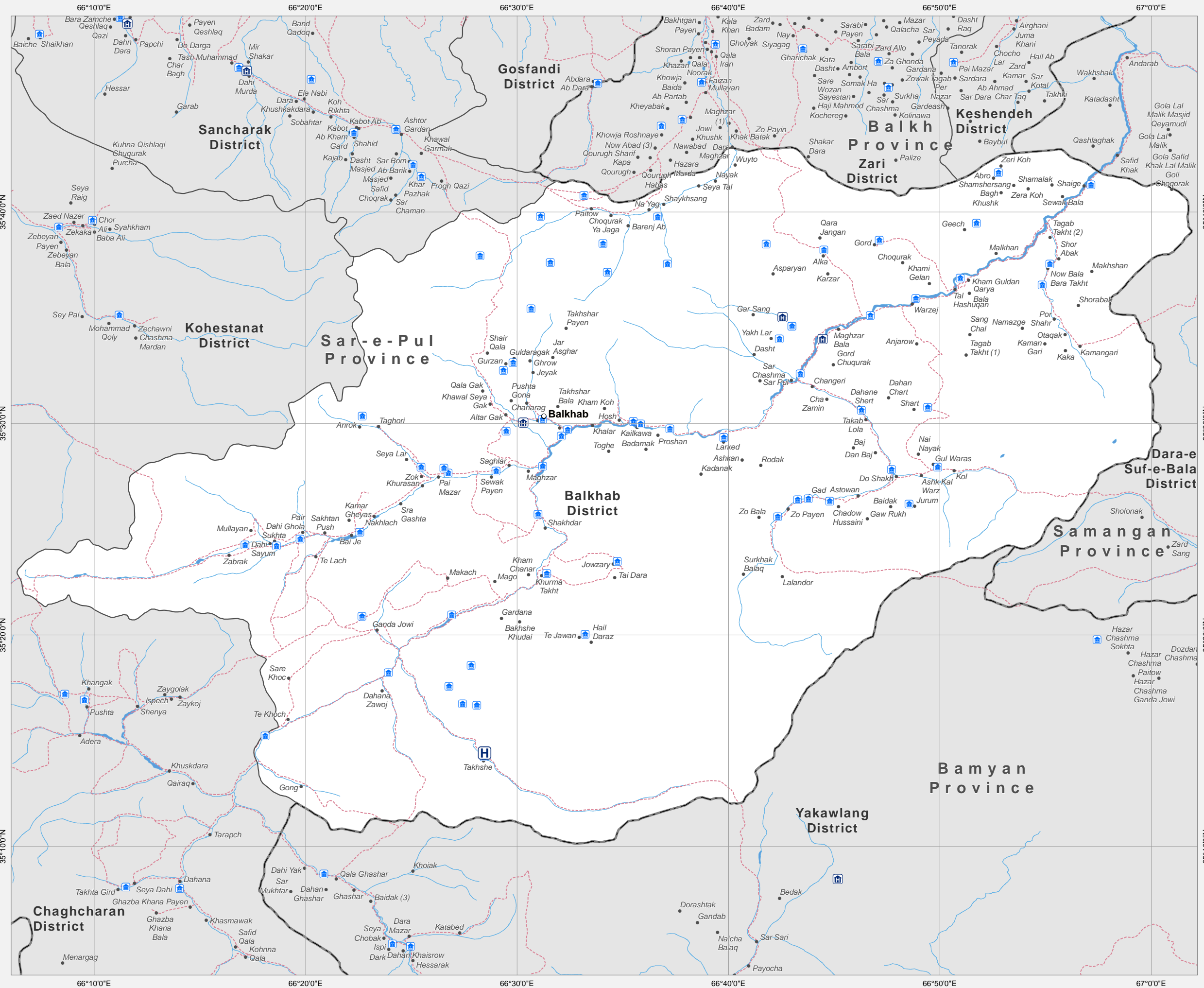
0 20 40 Kms

Disclaimers:
The designations employed and the presentation of material on this map do not imply the expression of any opinion whatsoever on the part of the Secretariat of the United Nations concerning the legal status of any country, territory, city or area or of its authorities, or concerning the delimitation of its frontiers or boundaries.

Doc Name:
Sar-e-Pul_Province_reference_map_dd_20140327_A3

Feedback: ocha.imu.afg@gmail.com

Sar-e-Pul Province: Balkhab District Reference Map



Legend

- Capital
- Provincial Center
- District Center
- Village

Administrative Boundaries

- International
- Province
- District

Transportation

- Primary Road
- Secondary Road
- Other Road
- Airport
- Airfield
- River/Stream
- River/Lake

Health Facilities

- Hospital
- Other health facilities
- Schools

Date Printed: 01 April 2014 04:04 PM

Data Source(s): AGCHO, CSO, AIMS, MISTI
 Schools - Ministry of Education
 Health Facilities - Ministry of Health

Projection/Datum: Geographic/WGS-84

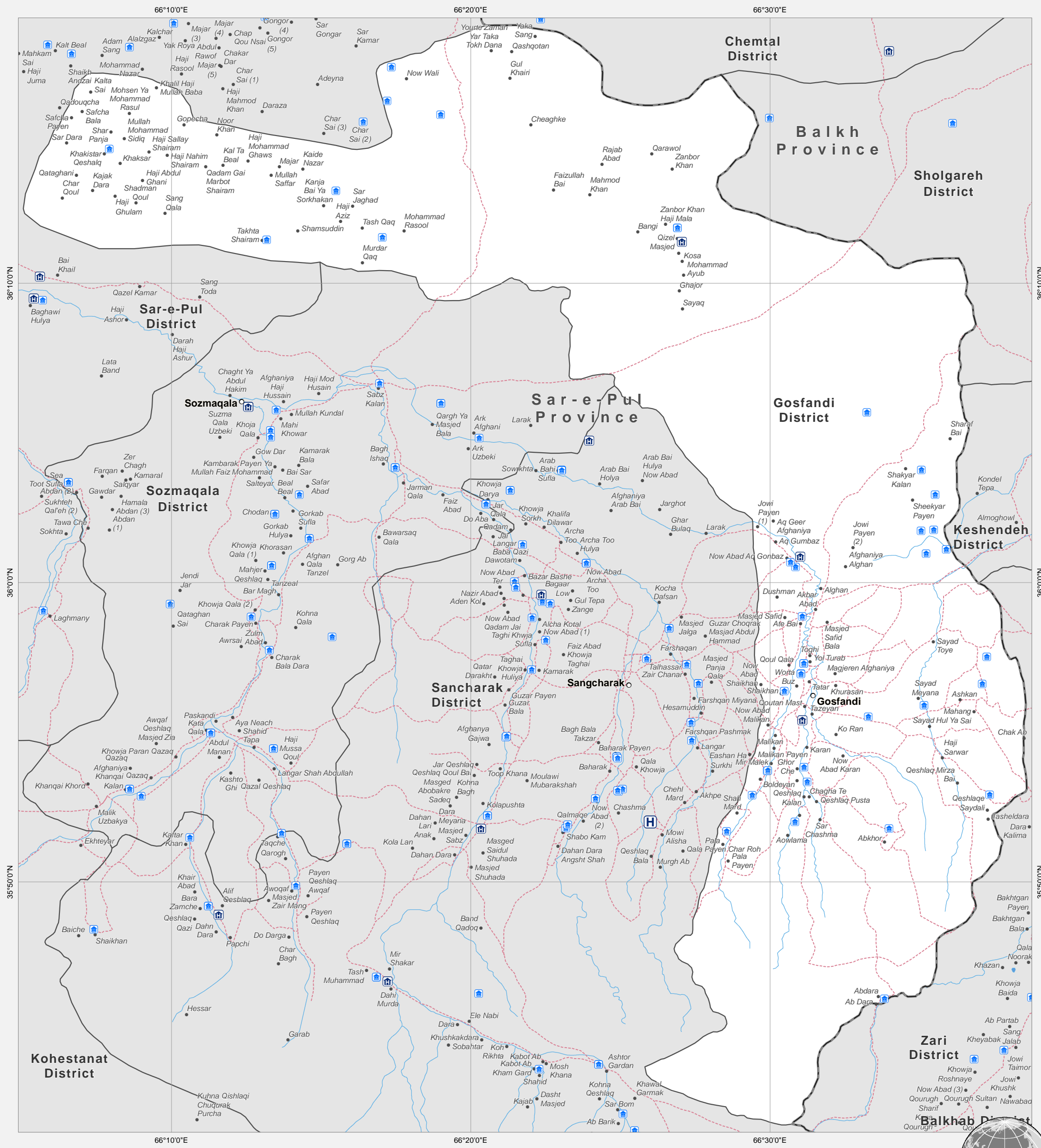
0 5 10 15 20 km

Disclaimers:
 The designations employed and the presentation of material on this map do not imply the expression of any opinion whatsoever on the part of the Secretariat of the United Nations concerning the legal status of any country, territory, city or area or of its authorities, or concerning the delimitation of its frontiers or boundaries.

Doc Name:
 Balkhab_District
 _reference_map_dd_20140401_A3_Landscape

Feedback: ocha.imu.afg@gmail.com
 Website: <http://afg.humanitarianresponse.info>





Legend

- ⊕ Capital
- ⊙ Provincial Center
- District Center
- Village
- ✈ Airport
- ✈ Airfield
- ~ River/Stream
- ~ River/Lake
- H Hospital
- Other health facilities
- Schools

Administrative Boundaries

- International
- Province
- District

Transportation

- Primary Road
- Secondary Road
- Other Road

Date Printed: 01 April 2014 11:18 AM

Data Source(s): AGCHO, CSO, AIMS, MISTI
 Schools - Ministry of Education
 Health Facilities - Ministry of Health

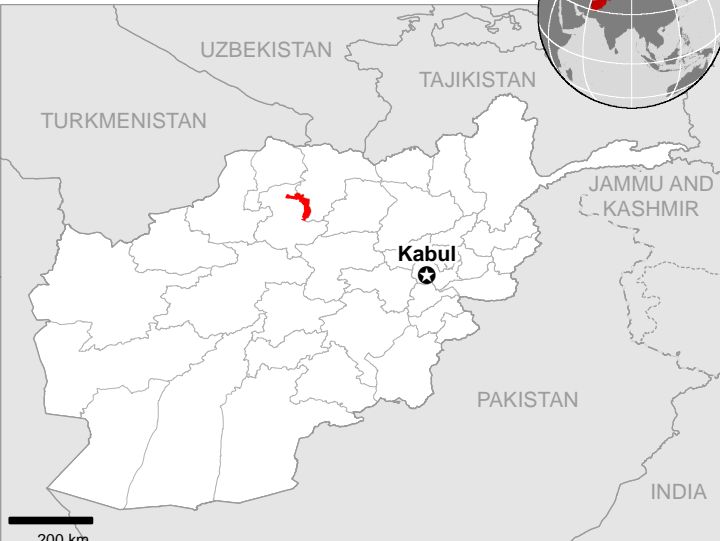
Projection/Datum: Geographic/WGS-84

0 5 10 15 km

Disclaimers:
 The designations employed and the presentation of material on this map do not imply the expression of any opinion whatsoever on the part of the Secretariat of the United Nations concerning the legal status of any country, territory, city or area or of its authorities, or concerning the delimitation of its frontiers or boundaries.

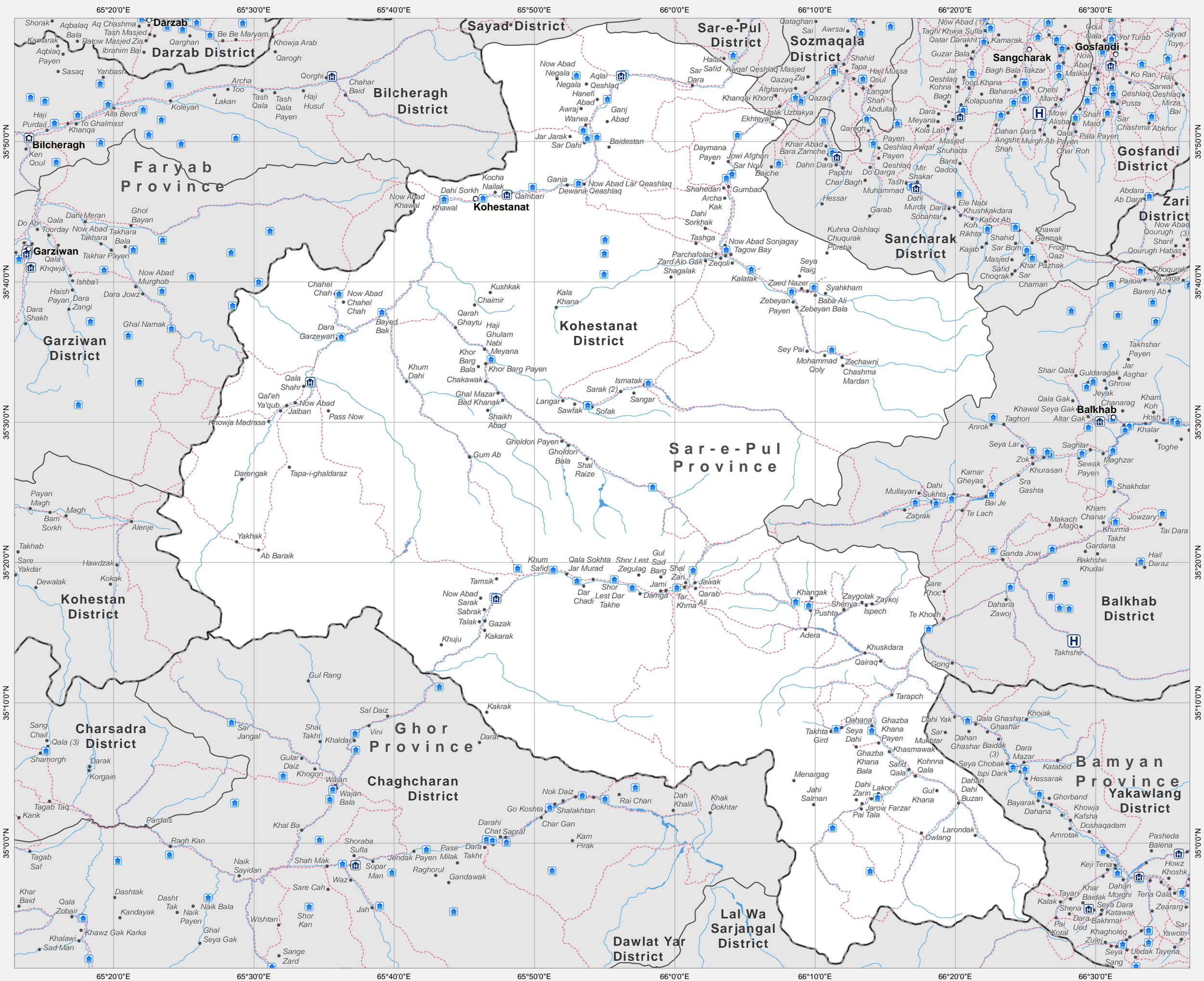
Doc Name:
 Gosfandi_District_reference_map_dd_20140401_A3

Feedback: ocha.imu.afg@gmail.com
 Website: <http://afg.humanitarianresponse.info/>



Sar-e-Pul Province: Kohestanat District

Reference Map



- Legend**
- Capital
 - Provincial Center
 - District Center
 - Village
- Administrative Boundaries**
- International
 - Province
 - District
- Transportation**
- Primary Road
 - Secondary Road
 - Other Road
 - Airport
 - Airfield
 - River/Stream
 - River/Lake
 - Hospital
 - Other health facilities
 - Schools

Date Printed: 01 April 2014 04:04 PM

Data Source(s): AGCHO, CSO, AIMS, MISTI
 Schools - Ministry of Education
 Health Facilities - Ministry of Health

Projection/Datum: Geographic/WGS-84

Disclaimers:
 The designations employed and the presentation of material on this map do not imply the expression of any opinion whatsoever on the part of the Secretariat of the United Nations concerning the legal status of any country, territory, city or area or of its authorities, or concerning the delimitation of its frontiers or boundaries.

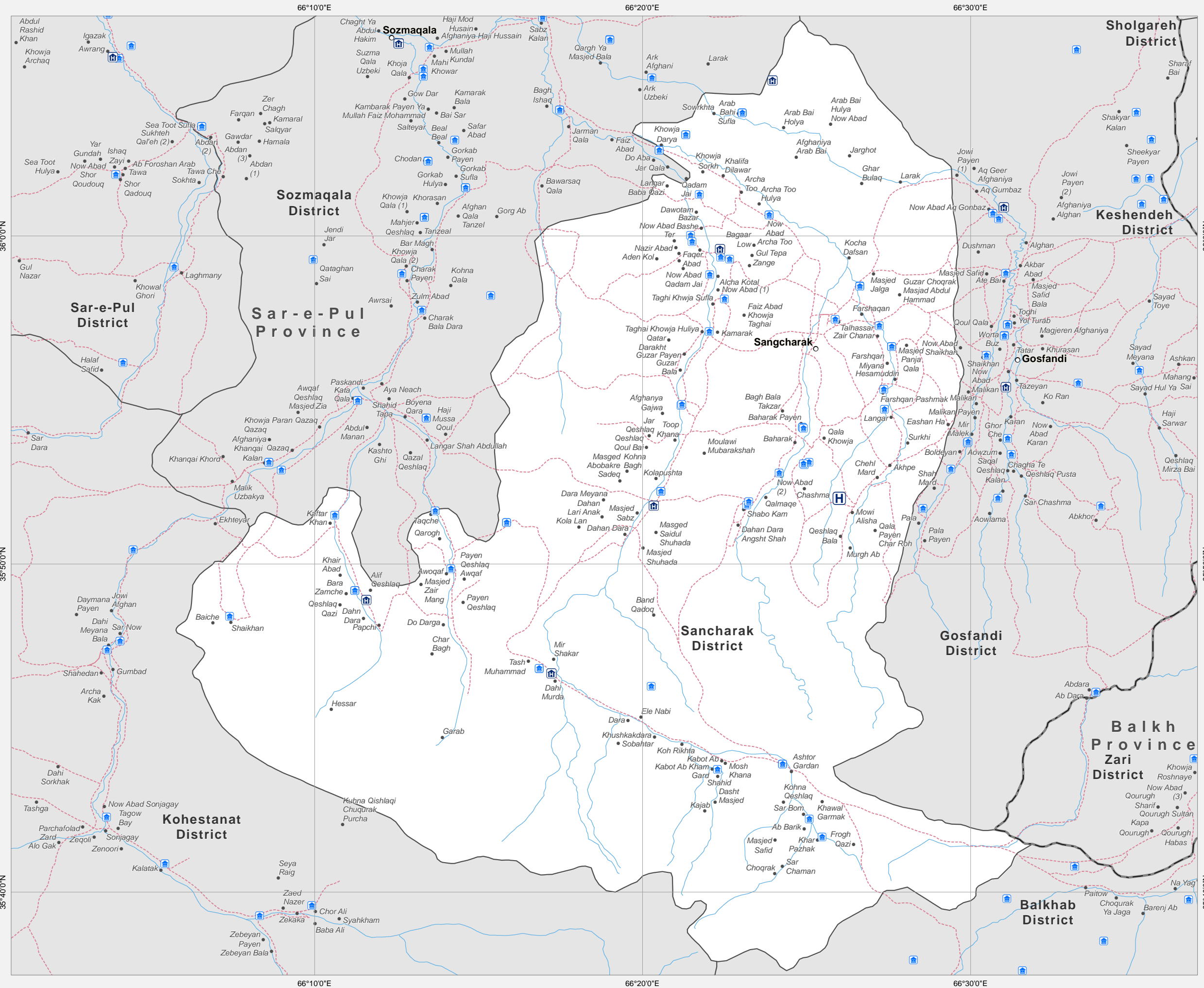
Doc Name:
 Kohestanat_District
 _reference_map_dd_20140401_A3_Landscape

Feedback: ocha.imu.afg@gmail.com
 Website: <http://afg.humanitarianresponse.info>



Sar-e-Pul Province: Sancharak District

Reference Map



Legend

- Capital
- Provincial Center
- District Center
- Village

Administrative Boundaries

- International
- Province
- District

Transportation

- Primary Road
- Secondary Road
- Other Road
- Airport
- Airfield
- River/Stream
- River/Lake
- Hospital
- Other health facilities
- Schools

Date Printed: 01 April 2014 04:04 PM

Data Source(s): AGCHO, CSO, AIMS, MISTI
 Schools - Ministry of Education
 Health Facilities - Ministry of Health

Projection/Datum: Geographic/WGS-84

Disclaimers:
 The designations employed and the presentation of material on this map do not imply the expression of any opinion whatsoever on the part of the Secretariat of the United Nations concerning the legal status of any country, territory, city or area or of its authorities, or concerning the delimitation of its frontiers or boundaries.

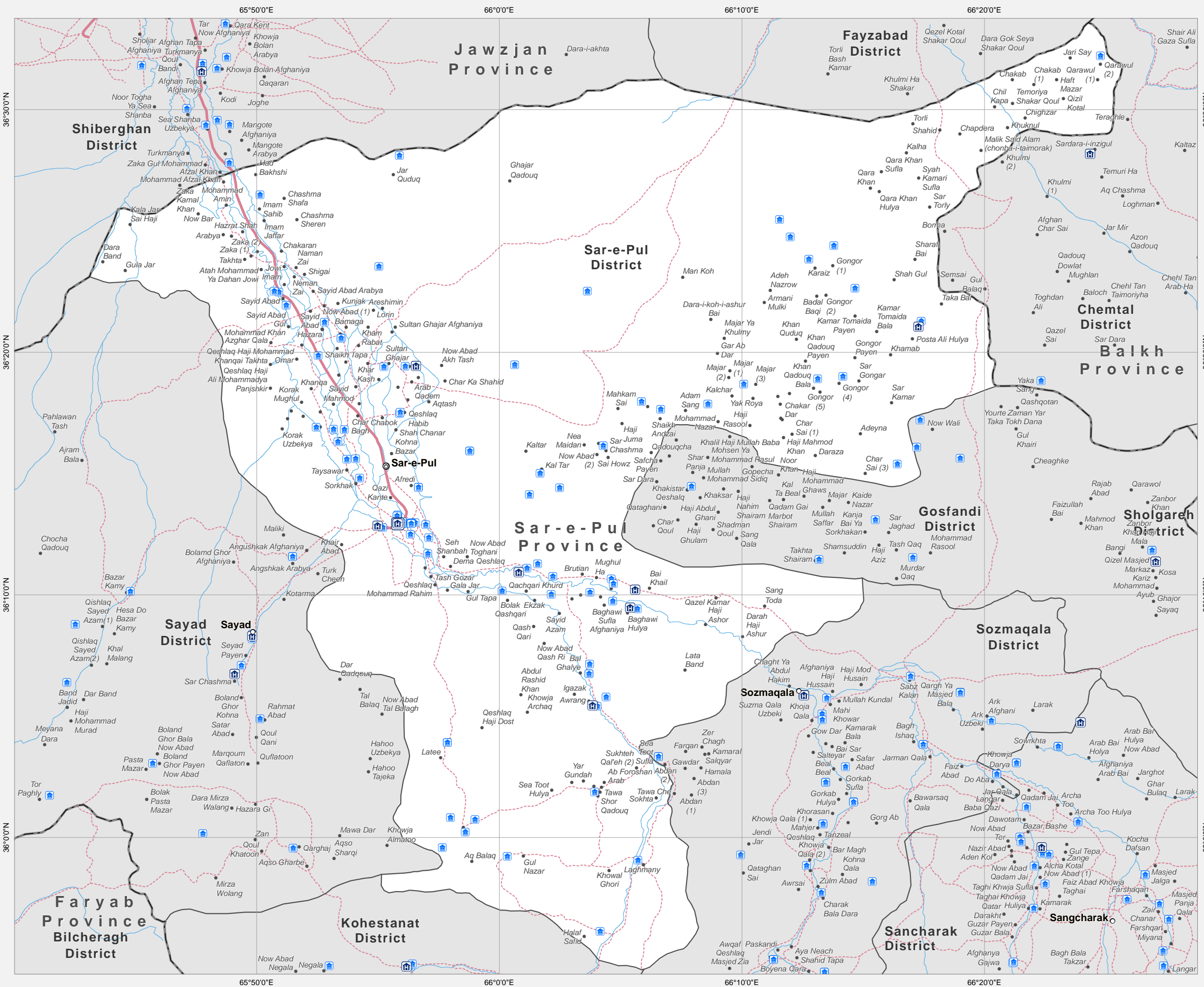
Doc Name:
 Sancharak_District
 _reference_map_dd_20140401_A3_Landscape

Feedback: ocha.imu.afg@gmail.com
 Website: http://afg.humanitarianresponse.info



Sar-e-Pul Province: Sar-e-Pul District

Reference Map



Legend

- Capital
- Provincial Center
- District Center
- Village

Administrative Boundaries

- International
- Province
- District

Transportation

- Primary Road
- Secondary Road
- Other Road
- Airport
- Airfield
- River/Stream
- River/Lake

Health Facilities

- Hospital
- Other health facilities
- Schools

Date Printed: 01 April 2014 04:04 PM

Data Source(s): AGCHO, CSO, AIMS, MISTI
 Schools - Ministry of Education
 Health Facilities - Ministry of Health

Projection/Datum: Geographic/WGS-84

Disclaimers:
 The designations employed and the presentation of material on this map do not imply the expression of any opinion whatsoever on the part of the Secretariat of the United Nations concerning the legal status of any country, territory, city or area or of its authorities, or concerning the delimitation of its frontiers or boundaries.

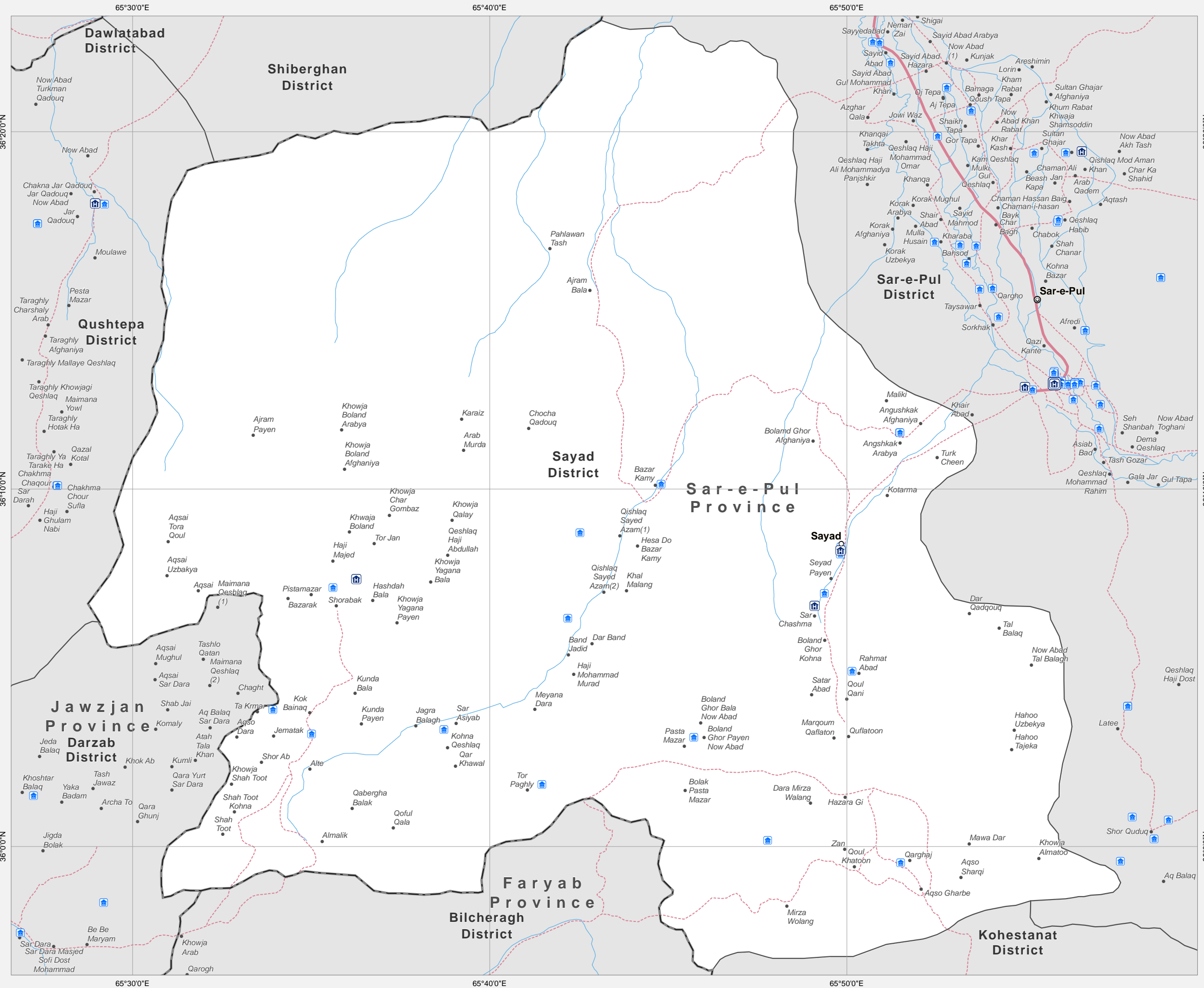
Doc Name:
 Sar-e-Pul_District
 _reference_map_dd_20140401_A3_Landscape

Feedback: ocha.imu.afg@gmail.com
 Website: <http://afg.humanitarianresponse.info>



Sar-e-Pul Province: Sayad District

Reference Map



Legend

- Capital
- Provincial Center
- District Center
- Village

Administrative Boundaries

- International
- Province
- District

Transportation

- Primary Road
- Secondary Road
- Other Road
- Airport
- Airfield
- River/Stream
- River/Lake
- Hospital
- Other health facilities
- Schools

Date Printed: 01 April 2014 04:04 PM

Data Source(s): AGCHO, CSO, AIMS, MISTI
 Schools - Ministry of Education
 Health Facilities - Ministry of Health

Projection/Datum: Geographic/WGS-84

Disclaimers:
 The designations employed and the presentation of material on this map do not imply the expression of any opinion whatsoever on the part of the Secretariat of the United Nations concerning the legal status of any country, territory, city or area or of its authorities, or concerning the delimitation of its frontiers or boundaries.

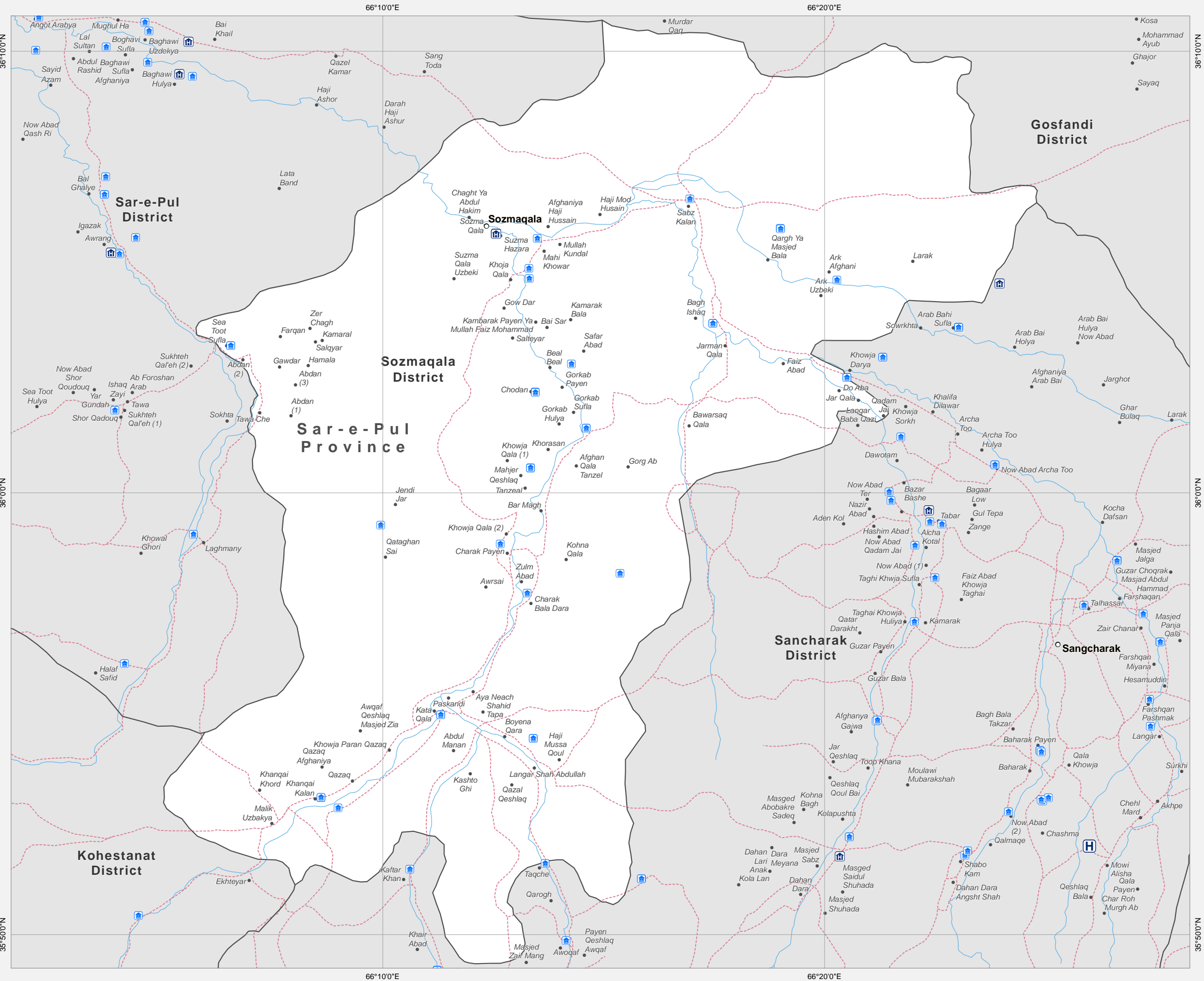
Doc Name:
 Sayad_District
 _reference_map_dd_20140401_A3_Landscape

Feedback: ocha.imu.afg@gmail.com
 Website: <http://afg.humanitarianresponse.info>



Sar-e-Pul Province: Sozmaqala District

Reference Map



Legend

- Capital
- Provincial Center
- District Center
- Village

Administrative Boundaries

- International
- Province
- District

Transportation

- Primary Road
- Secondary Road
- Other Road
- Airport
- Airfield
- River/Stream
- River/Lake
- Hospital
- Other health facilities
- Schools

Date Printed: 01 April 2014 04:04 PM

Data Source(s): AGCHO, CSO, AIMS, MISTI
 Schools - Ministry of Education
 Health Facilities - Ministry of Health

Projection/Datum: Geographic/WGS-84

Disclaimers:
 The designations employed and the presentation of material on this map do not imply the expression of any opinion whatsoever on the part of the Secretariat of the United Nations concerning the legal status of any country, territory, city or area or of its authorities, or concerning the delimitation of its frontiers or boundaries.

Doc Name:
 Sozmaqala_District
 _reference_map_dd_20140401_A3_Landscape

Feedback: ocha.imu.afg@gmail.com
 Website: <http://afg.humanitarianresponse.info>

