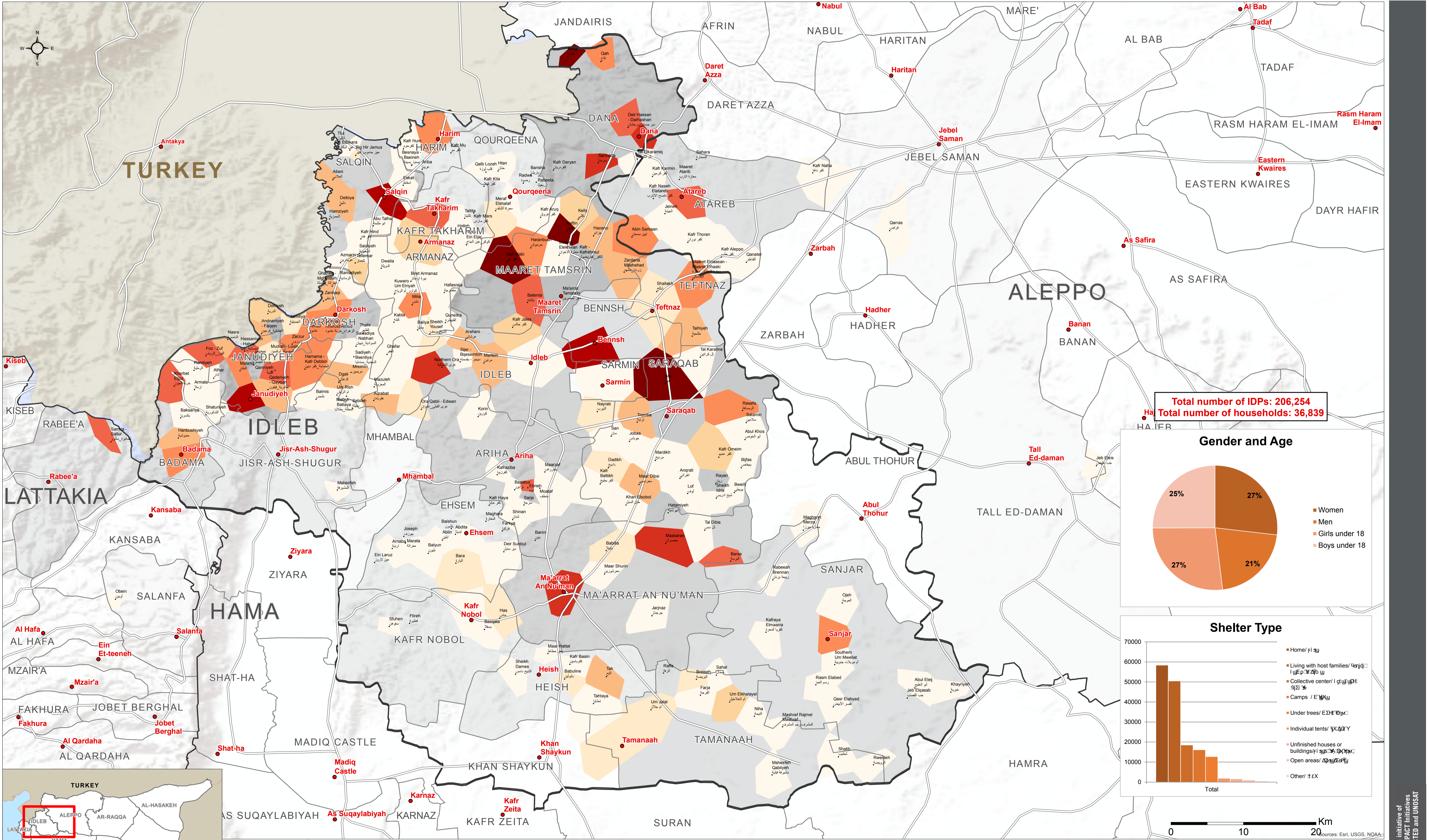




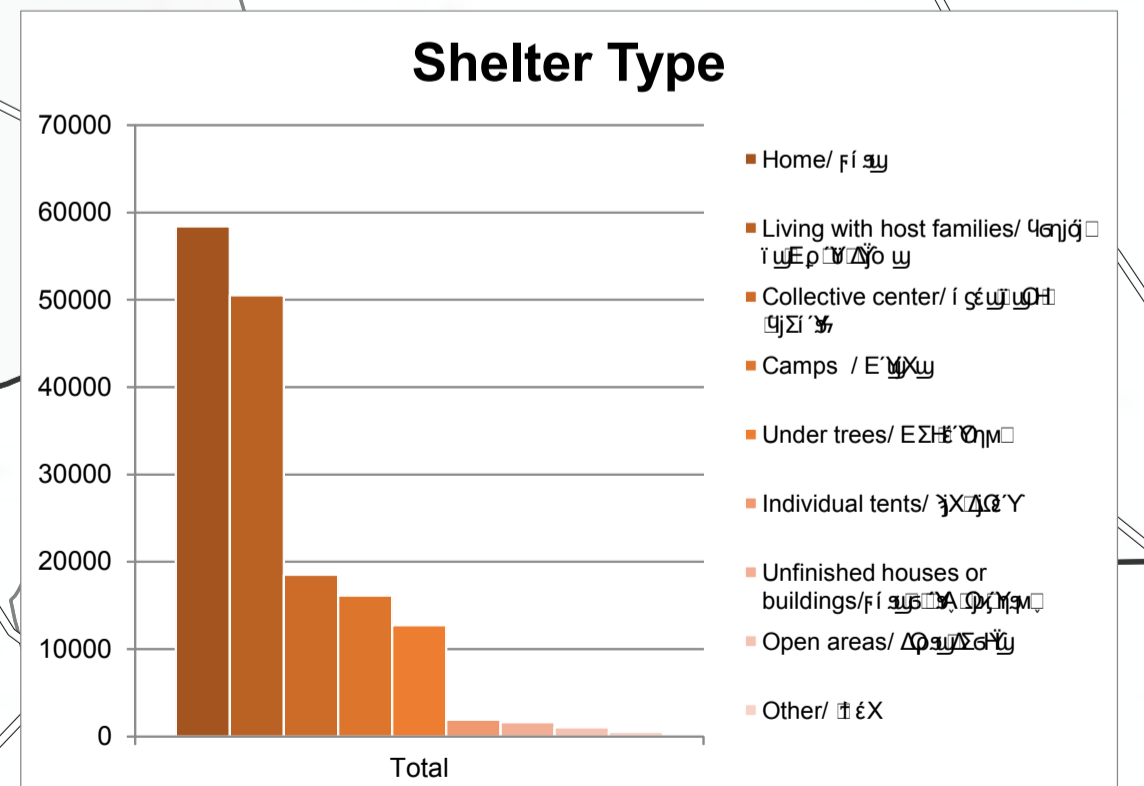
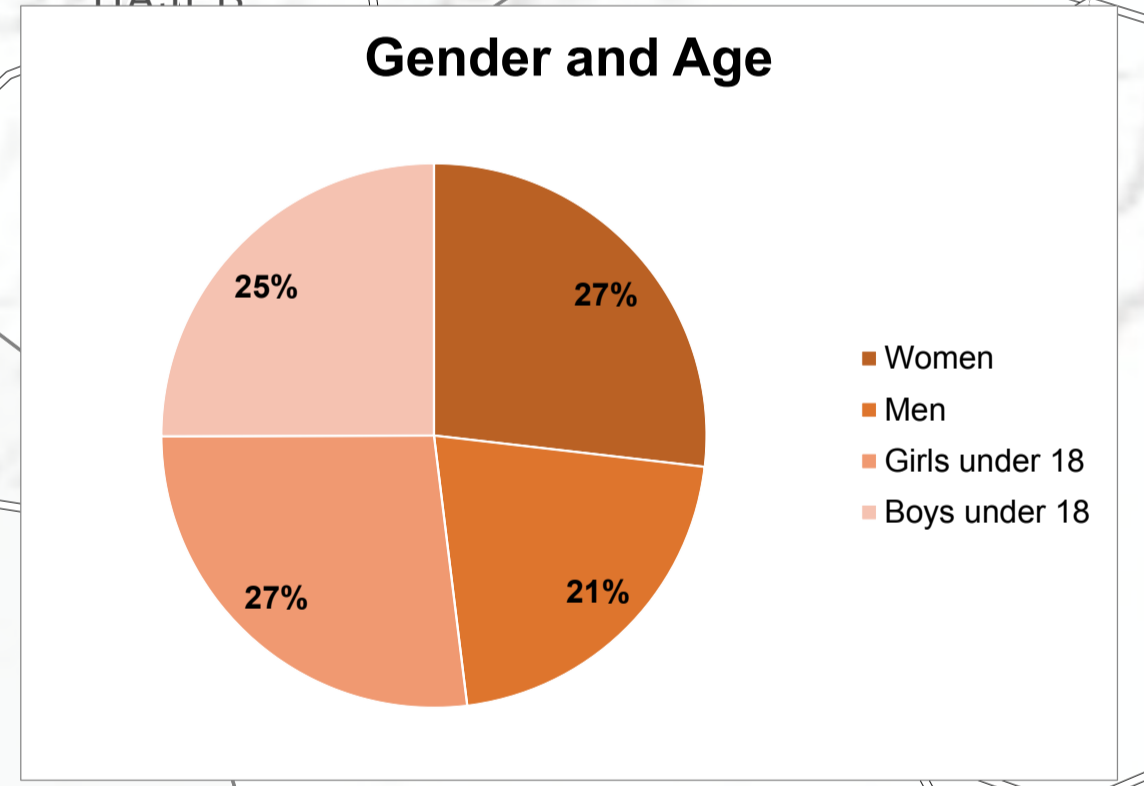
SYRIA - IDLEB GOVERNORATE

IDP Locations - As of 22nd December 2015

For Humanitarian Purposes Only
Production Date: 23 December 2015



Total number of IDPs: 206,254
Total number of households: 36,839



Estimated Numbers of IDPs per Community

61 - 250	1001 - 1500	4001 - 5000
251 - 500	1501 - 2000	5001 - 6000
501 - 750	2001 - 3000	
751 - 1000	3001 - 4000	

Notes: Polygons representing IDP numbers are generated by the ArcToolbox tool "Create Thiessen Polygons" utilising the OCHA Populated Places dataset SYR_Adm4. The polygons created do not represent the physical boundaries of communities, but rather the area of countryside that is closer to that community than to any other. Relative numbers of IDPs by subdistrict are displayed on the grey scale. Communities without a P-code are NOT represented on this map.

Data sources:
OCHA COD: Geographic Boundaries
DIVA GIS: Roads
CCCM IM: Community-Level IDP Data
REACH: Community Polygon

Coordinate System: GCS WGS 1984
File: REACH_CCCM_SYR_Idleb_IDPTracking_23Dec2015_v1
Contact: reach.mapping@impact-initiatives.org

Note: Data, designations and boundaries contained on this map are not warranted to be error-free and do not imply acceptance by the REACH partners, associates or donors mentioned on this map.

