

Afghanistan: Conflict Induced Displacements (as of 02 October 2016)

Actual displacements between 1 January 2016 and 26 September 2016



From 1 January 2016 to 26 September 2016, 277,331 individuals fled their homes due to conflict. A total of 31 out of 34 provinces had recorded some level of forced displacement. Constrained humanitarian access hinders assessments, thus preventing verification of the full extent of displacement and undermining the provision of assistance and services. Displacement affects all individuals differently with needs, vulnerabilities and protection risks evolving over time due to exhaustion of coping mechanisms and only basic emergency assistance provided following initial displacement. Inadequate shelter, food insecurity, insufficient access to sanitation and health facilities, as well as a lack of protection, often result in precarious living conditions that jeopardises the well-being and dignity of affected families.

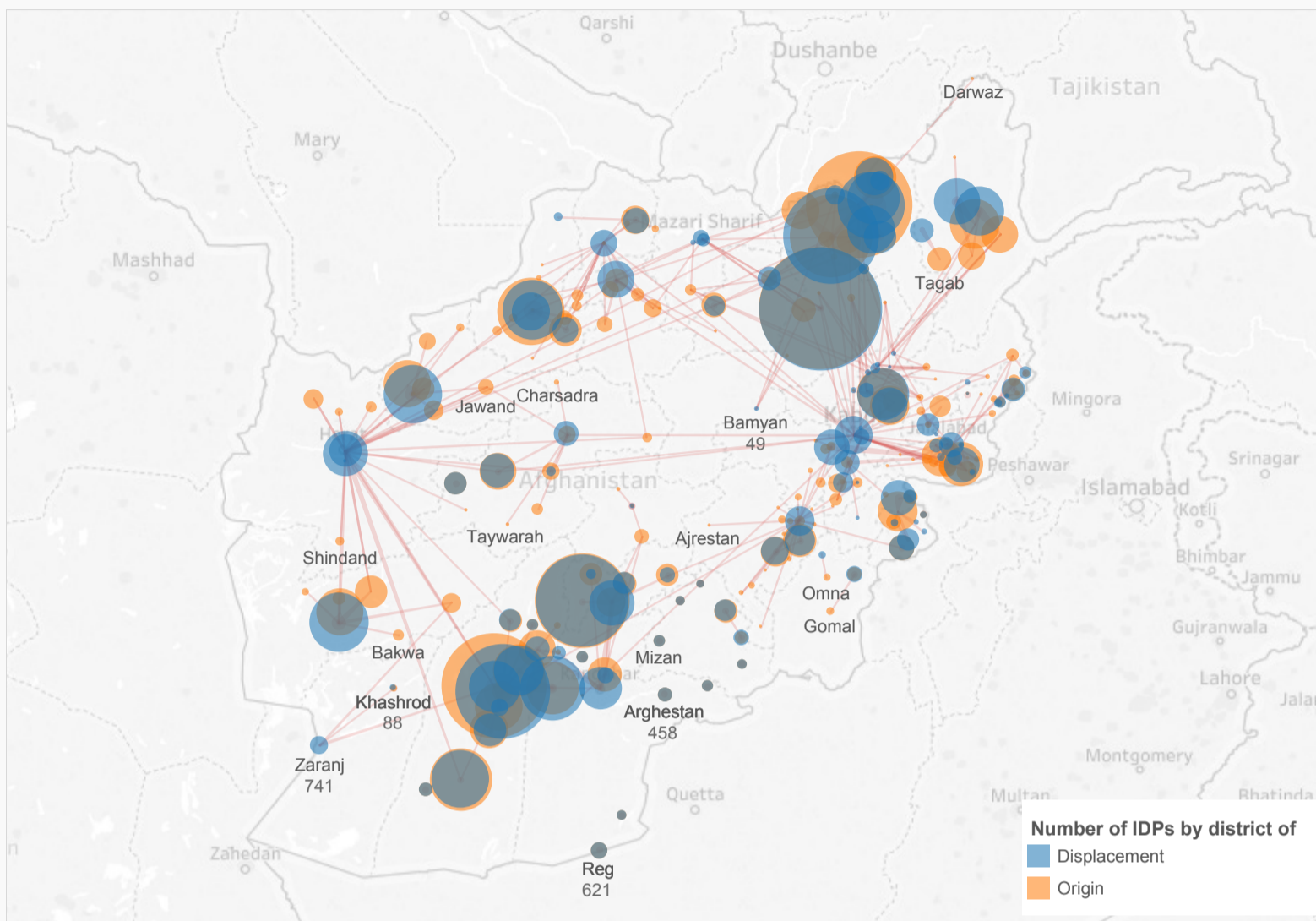
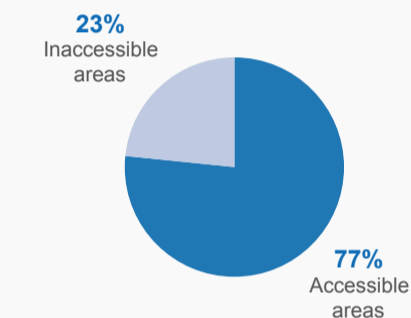
Time period

1 January 2016 to 26 September 2016

Key figures

	Individuals displaced	277,331
	Families	39,987
	Adult male	22%
	Adult female	23%
	Children under 18	56%

Percentage of IDPs within accessible and inaccessible areas (2016)



Locations with displacements

31 out of **34** provinces
187 out of **399** districts

Locations hosting IDPs

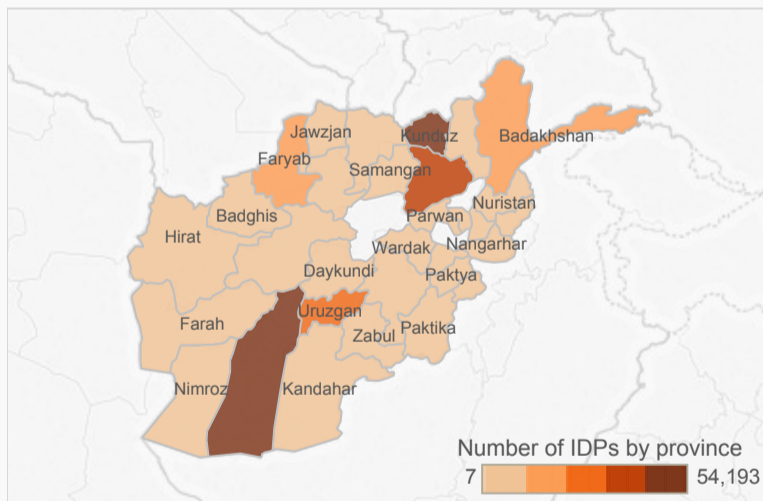
34 out of **34** provinces
115 out of **399** districts

Organisations involved in assessments

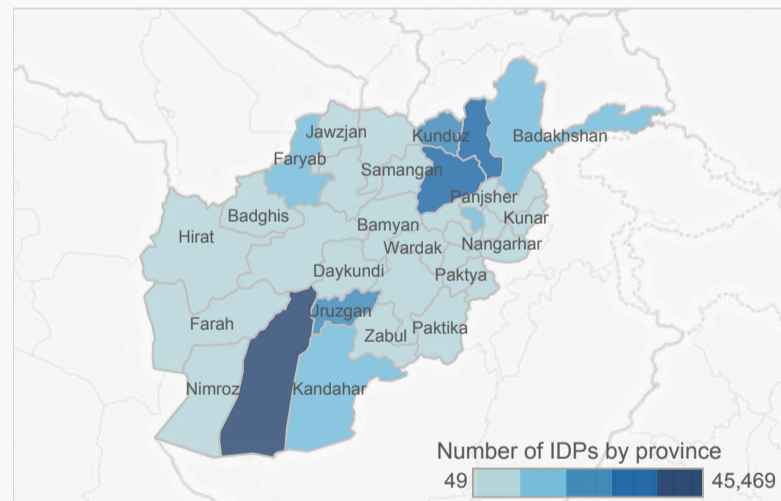
50 organisations

ACF AFGHANAID ADA APA ANDMA
ARPD ACTED ARAA CARE CDC
CONCERN CHA CRDSA CTG
DACAAR DRC DORR DORRD
FOCUS HN-TPO HRDA HAPA IDSH
IMC IOM IRC MA MMRCA ME
NRC OHW OTHER PEVO PIN
PU-AMI NPO/RRAA SCI SFL
SOLIDARITES SI SCA UNICEF
UNHCR WSTA WAW WOW WFP
WHO ZOA

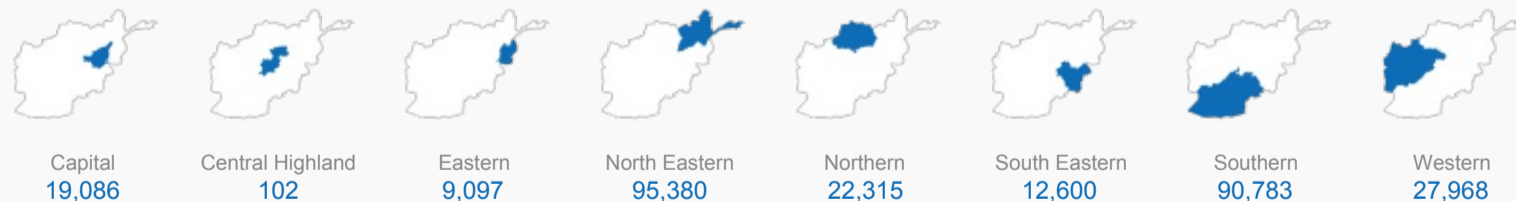
Province of origin



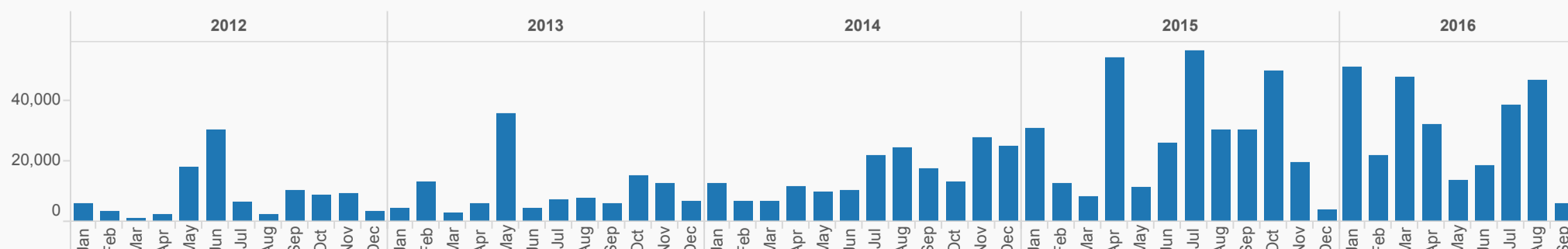
Province of displacement



Regional overview (click on the maps below to filter by region)



Monthly trends (2012 to 2015)



Notes: Newly displaced population due to conflict as of All compiled by OCHA sub offices based on inter-agency assessment results. Assessments are ongoing in the field and these numbers are expected to change as new information becomes available. IDPs data for 2015 and earlier from IDP Task Force / UNHCR Population Movement Tracking System (PMT). Datasets used to create this dashboard can be downloaded from the Humanitarian Data Exchange (HDX) website: <http://goo.gl/KBcgzQ>

Feedback: <mailto:ocha-afg@un.org> **Website:** <http://afg.humanitarianresponse.info>

Afghanistan: Conflict Induced Displacements (as of 02 October 2016)

Beneficiaries assisted between 1 January 2016 and 2 October 2016

From 1 January 2016 to 2 October 2016, 319,179 displaced individuals were provided humanitarian assistance in 34 provinces and 122 districts. Constrained humanitarian access hinders assessments, thus preventing verification of the full extent of displacement and undermining the provision of assistance and services. Displacement affects all individuals differently with needs, vulnerabilities and protection risks evolving over time due to exhaustion of coping mechanisms and only basic emergency assistance provided following initial displacement. Inadequate shelter, food insecurity, insufficient access to sanitation and health facilities, as well as a lack of protection, often result in precarious living conditions that jeopardises the well-being and dignity of affected families.

Time period

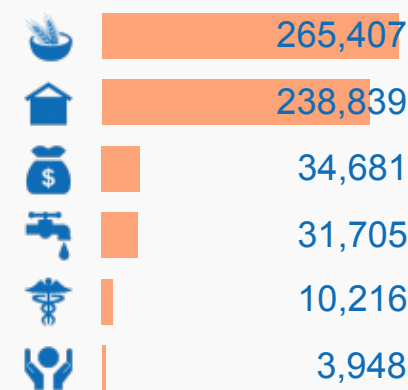
1 January 2016 to 2 October 2016

Key figures *



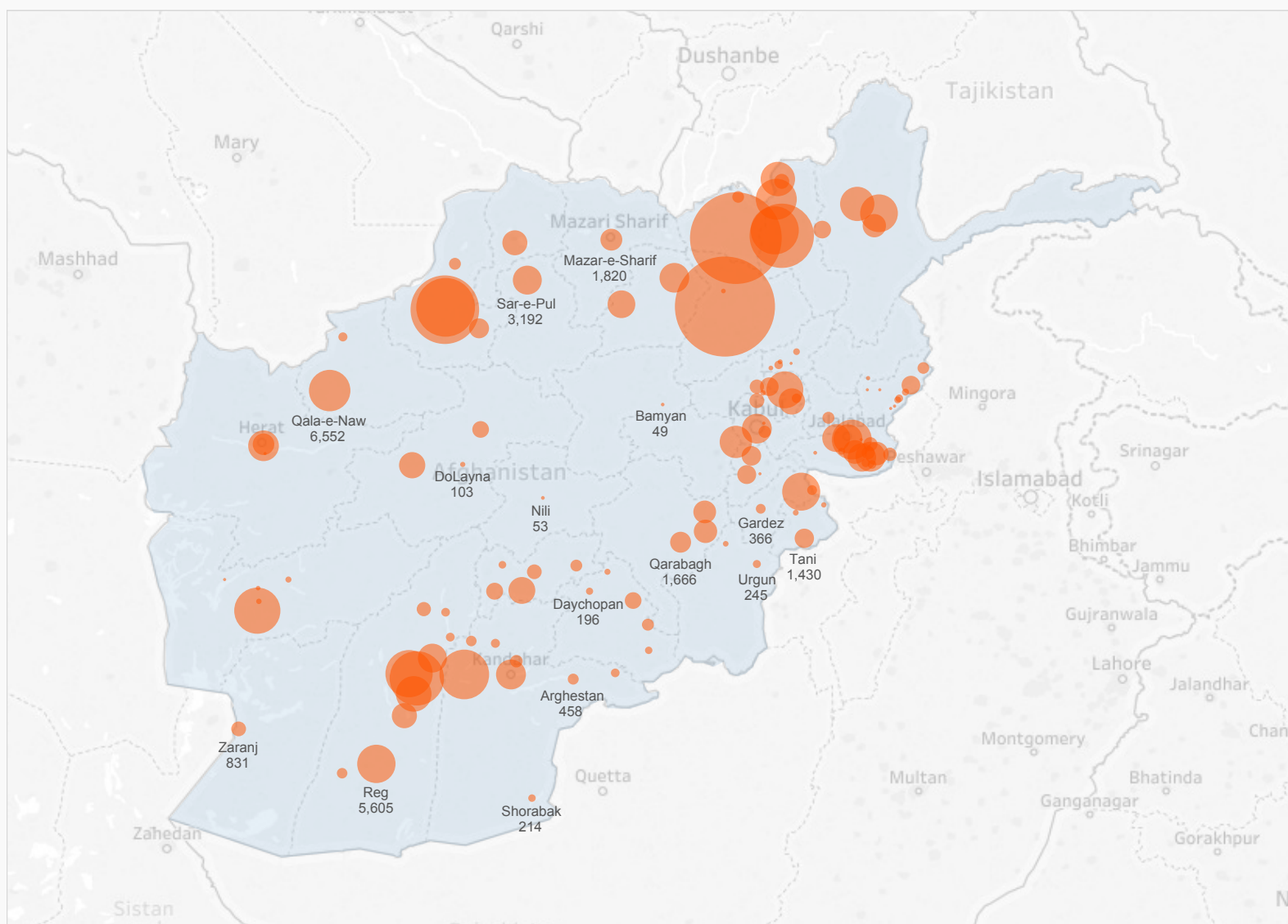
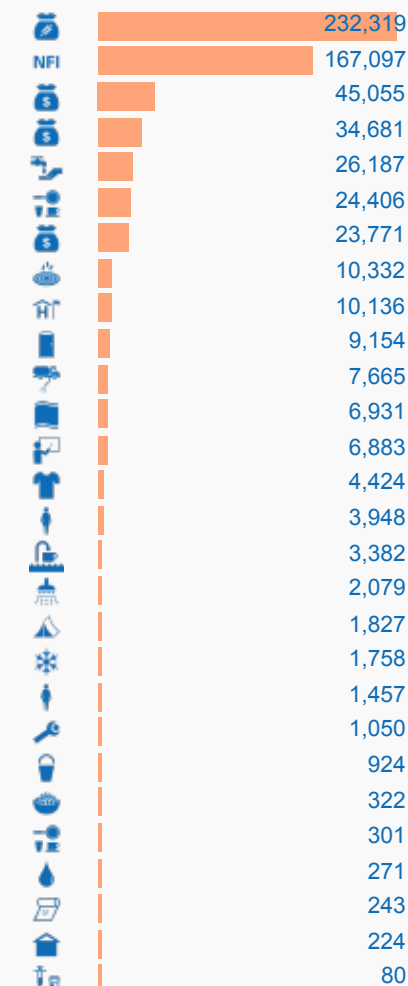
Beneficiaries by cluster

Click on an icon below to filter by cluster

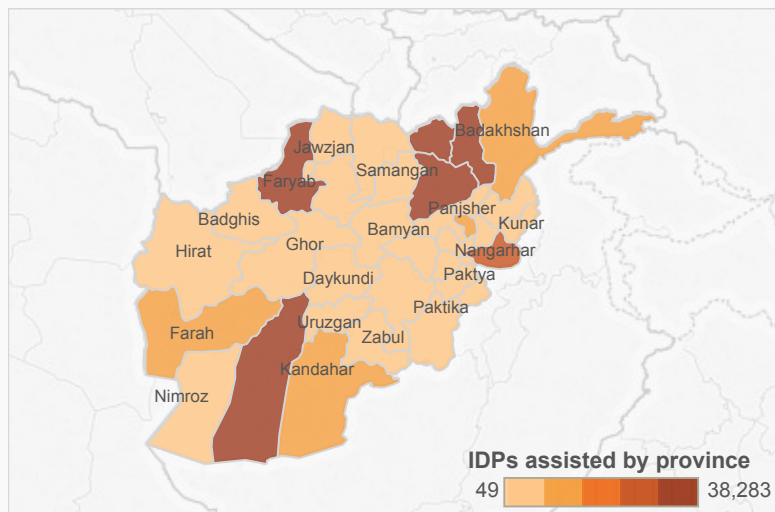


Type of assistance

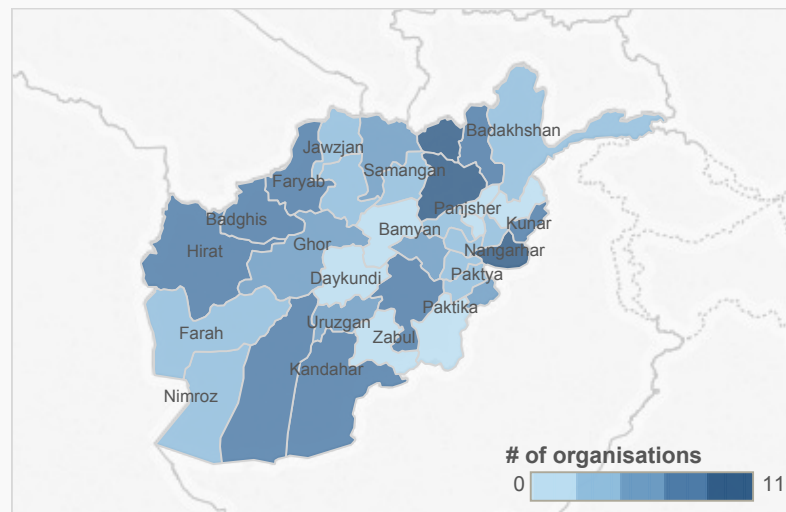
Click on an icon below to filter by type of assistance



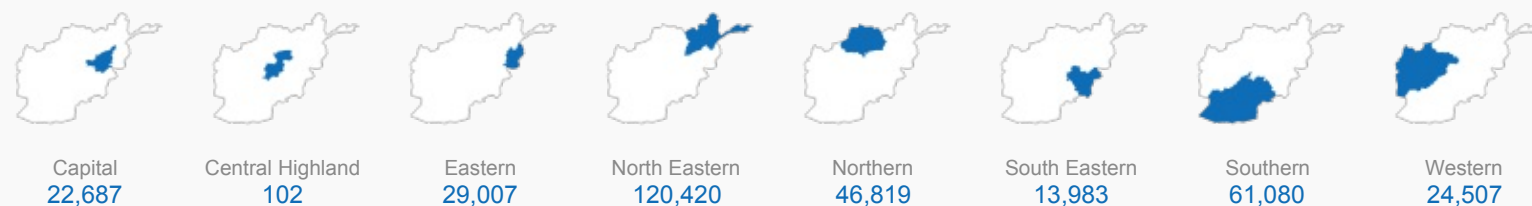
Beneficiaries assisted by province



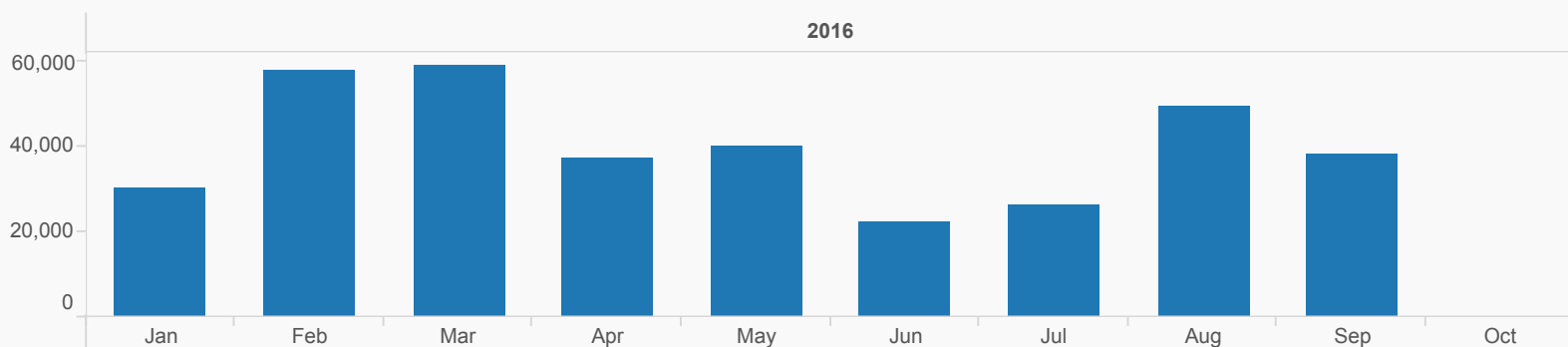
Organisations providing assistance



Regional overview (click on the maps below to filter by region)



Beneficiaries assisted by month



Organisations providing assistance

26 organisations

ACF ACTED AKF ANDMA APA ARAA CARE CONCERN DACAAR DAIL DORR DRC HAS HN-TPO IRC NRC OTHER PIN SCI SOLIDARITES UNHCR UNICEF UNMACCA WFP WHH/GAA WVI

Notes: Assistance provided to internally displaced persons from 1 January 2016 to 2 October 2016 compiled by OCHA sub offices based on reports from partners. Response is ongoing in the field and these numbers are expected to change as new information becomes available. Beneficiary figures shown on the map includes assistance to those displaced prior to the specified period. Datasets used to create this dashboard can be downloaded from the Humanitarian Data Exchange (HDX) website: <http://goo.gl/KBcgzO>

Feedback: <mailto:ocha-afg@un.org> **Website:** <http://afg.humanitarianresponse.info>