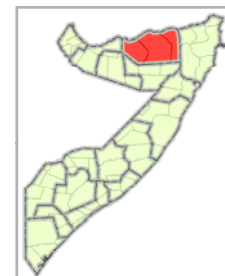
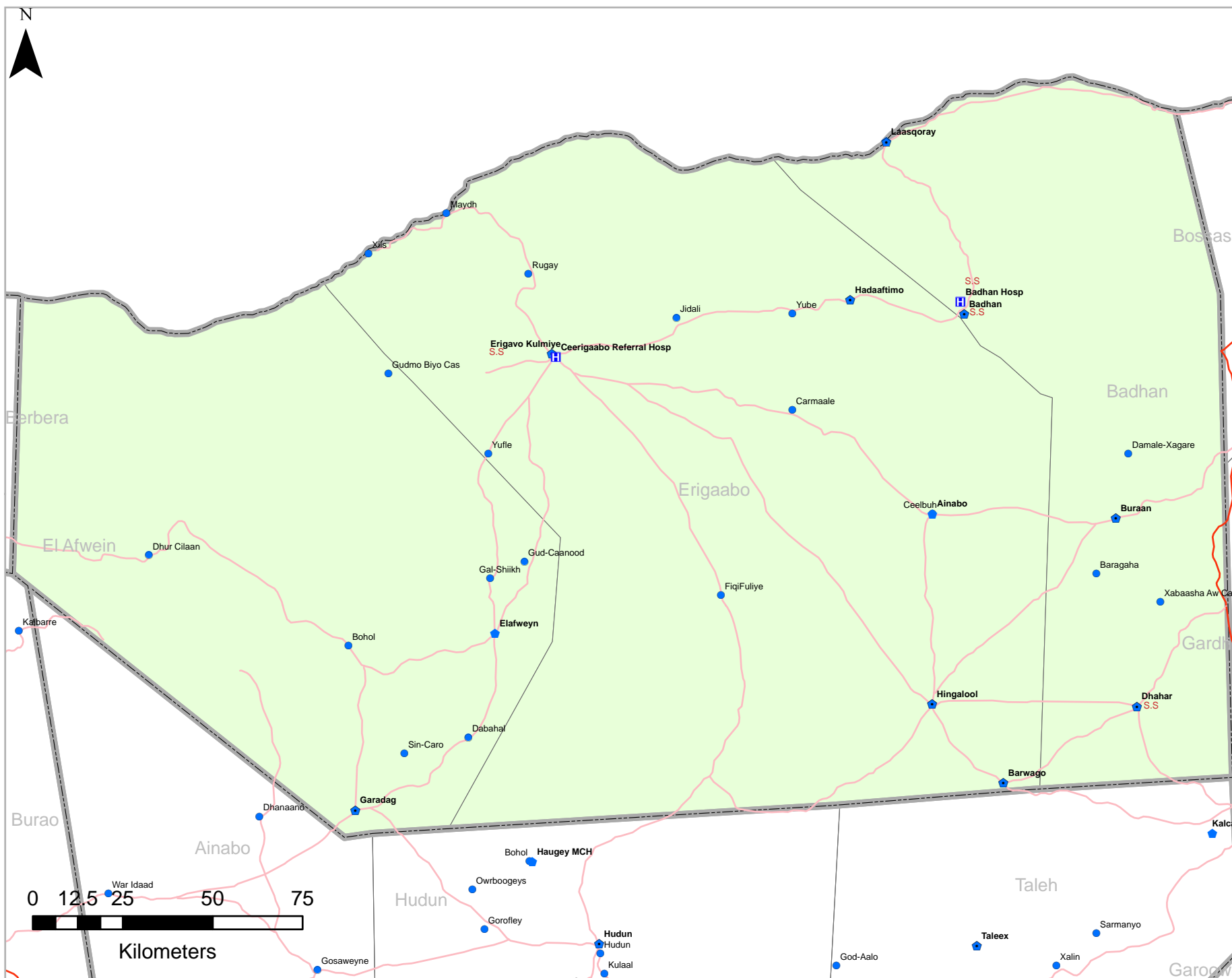










Hospitals, MCHs & HPs in Sanaag Region of Somalia



Legend

-  Non Private Hosp
-  Private Hosp
-  MCH
-  MCH/OPD
-  HP
-  Major Road
-  Minor Road
-  S.S Sentinel Site

Data Limitation
The precise GPS locations of some Health Facilities sites within the districts yet to be finalized

Disclaimer
The boundaries and names shown and the designations used on this map do not imply the expression of any opinion whatsoever on the part of the World Health Organization concerning the status of any country, territory, city, or area, or of its authorities, or concerning the delimitation of its frontiers or boundaries

@ WHO Mar, 2007,
all rights reserved

WHO Somalia Liaison Office
Warwick Center, UN Avenue,
Gigiri P.O Box 63565, Nairobi,
Kenya
Phone: (254-20) 7623197/8,
7622840
Fax: (254-2) 7623725
wroffice@nbo.emro.who.int
website: <http://www.who.int>