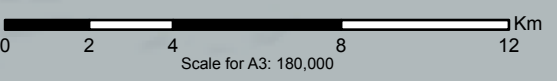
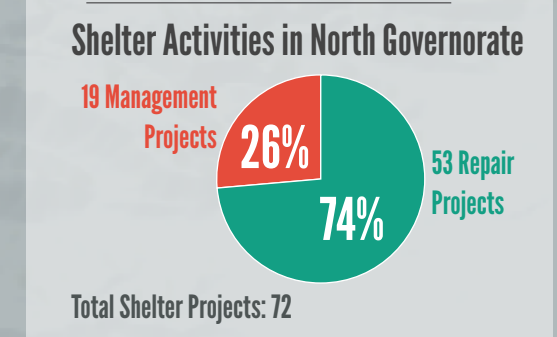
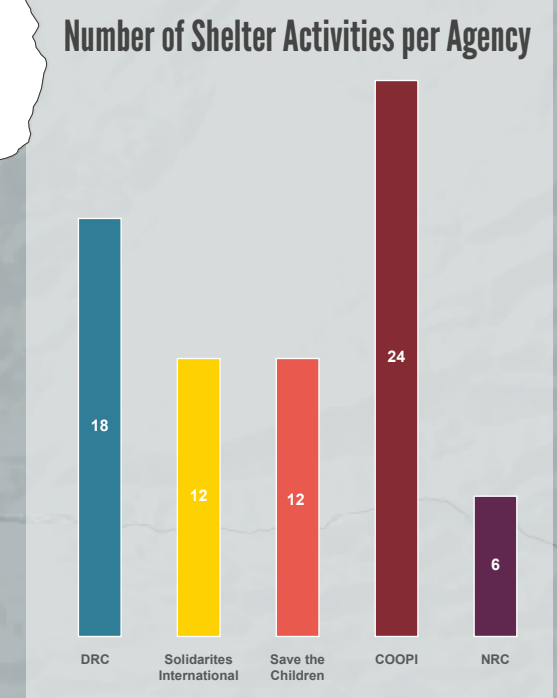


Shelter Activity Location in North Districts

- Informal Settlement
- Small Shelter Unit
- CS/CC
- Village/City

Note: Multiple symbols indicate shelter activity as reported by partner(s) in each of the shelter types/areas



Implementing Agency: Solidarités COOPI NRC SCI DRC	Activity Type: Repair / Rehab Management	Activity per Agency: 5-9 1	Cadastre Boundary District Boundary
--	---	---	--

Data Sources:
 - Administrative boundaries: GADM, OSM
 - Shelter 4W Matrix (Activity types were grouped into three categories):
 • Repair / Rehab: site improvement / rehabilitation, weatherproofing
 • Management: management, collective site management and coordination

Coordinate System: WGS84
 File: REACH_LBN_Map_NorthGovernorate_3wShelterMappingTripoliT5_12Nov2014_A3
 Contact: reach.mapping@impact-initiatives.org

Note: Data, designations and boundaries contained on this map are not warranted to be error-free and do not imply acceptance by the REACH partners, associated, donors mentioned on this map.

