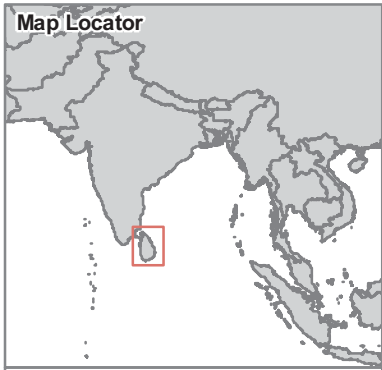
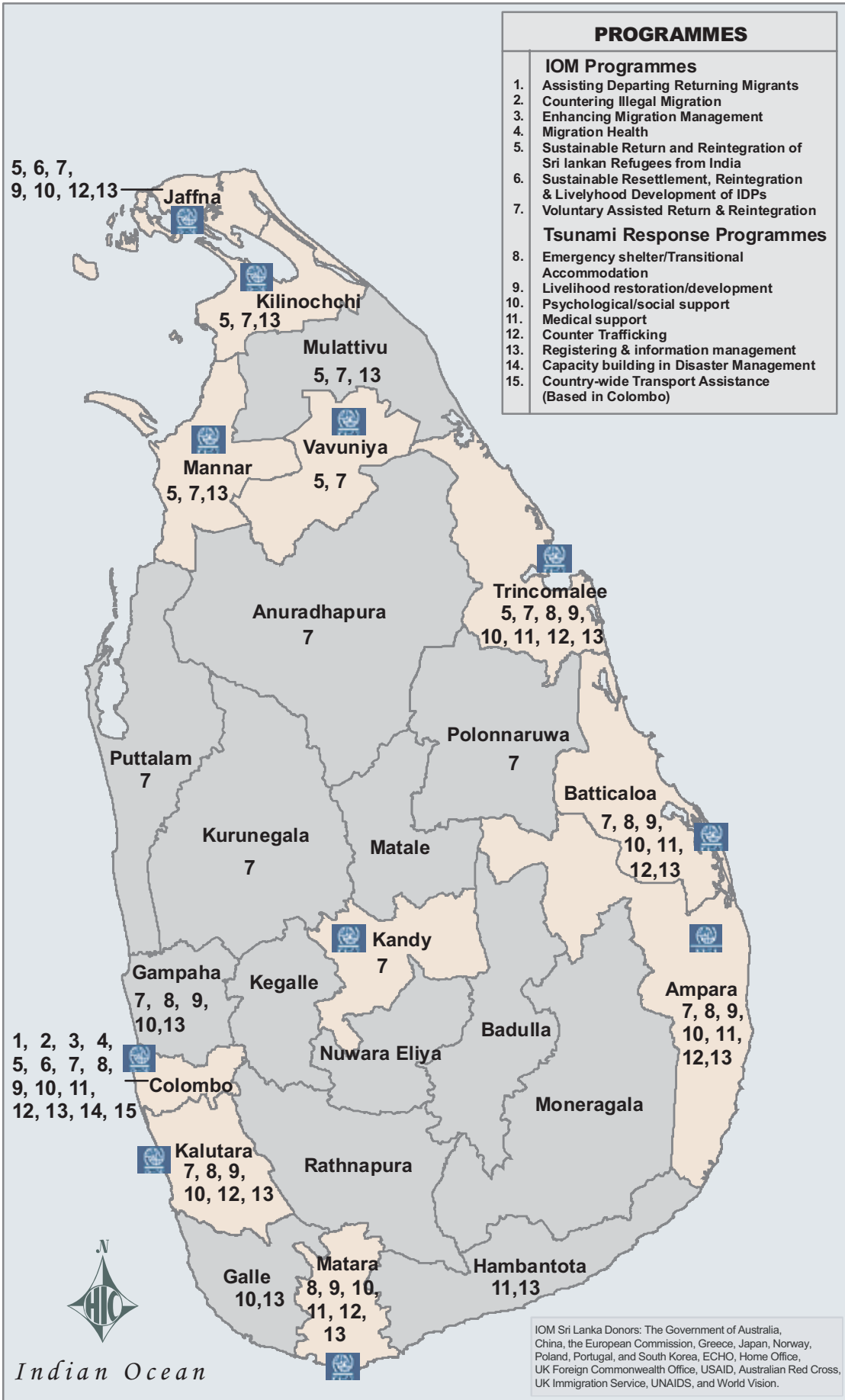


# OVERVIEW OF IOM PROGRAMMES IN SRI LANKA



**Legend**

□ District Boundary

🏢 IOM Office

Numbers shown on the map refer to programmes in the table e.g.

11 = medical support (in map) (in table)

Production Date: 12 Dec. 2005

Produced By: Humanitarian Information Center Sri Lanka

Map Code: HIC/LK/COL/IOM/01/02



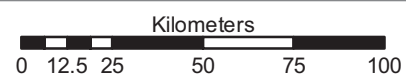
Data Source: IOM- Sri Lanka

Data updated as at 12 Dec. 2005

The boundaries, names and the designations used on this map do not imply official endorsement or acceptance by the United Nations.

Map designed for printing on A4

IOM Sri Lanka Donors: The Government of Australia, China, the European Commission, Greece, Japan, Norway, Poland, Portugal, and South Korea, ECHO, Home Office, UK Foreign Commonwealth Office, USAID, Australian Red Cross, UK Immigration Service, UNAIDS, and World Vision.



Produced through the generous support of:

