



AFGHANISTAN

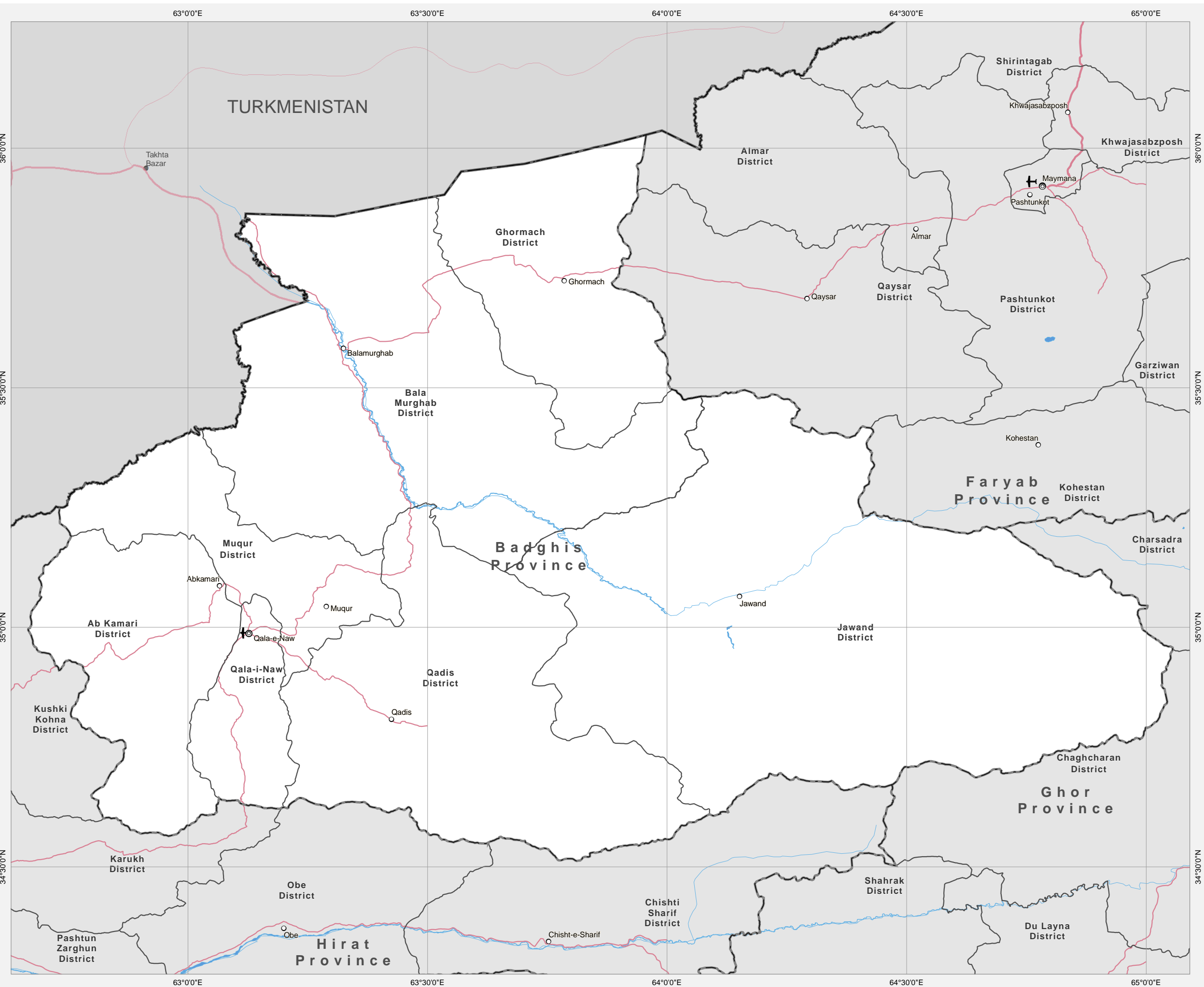
# Western Region

District Atlas

April 2014

---

Disclaimers: The designations employed and the presentation of material on this map do not imply the expression of any opinion whatsoever on the part of the Secretariat of the United Nations concerning the legal status of any country, territory, city or area or of its authorities, or concerning the delimitation of its frontiers or boundaries.



**Legend**

- Capital (Star in circle)
- Provincial Center (Circle with dot)
- District Center (Open circle)

**Administrative Boundaries**

- International (Thick black line)
- Province (Thin black line)
- District (Thin grey line)

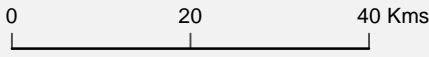
**Transportation**

- Primary Road (Red line)
- Secondary Road (Pink line)
- Airport (Star with cross)
- Airfield (Star with cross)
- River/Stream (Blue wavy line)
- River/Lake (Blue solid shape)

Date Printed: 30 March 2014 08:40 AM

Data Source(s): AGCHO, CSO, AIMS, MISTI Schools - Ministry of Education, Health Facilities - Ministry of Health

Projection/Datum: Geographic/WGS-84



Disclaimers:  
The designations employed and the presentation of material on this map do not imply the expression of any opinion whatsoever on the part of the Secretariat of the United Nations concerning the legal status of any country, territory, city or area or of its authorities, or concerning the delimitation of its frontiers or boundaries.

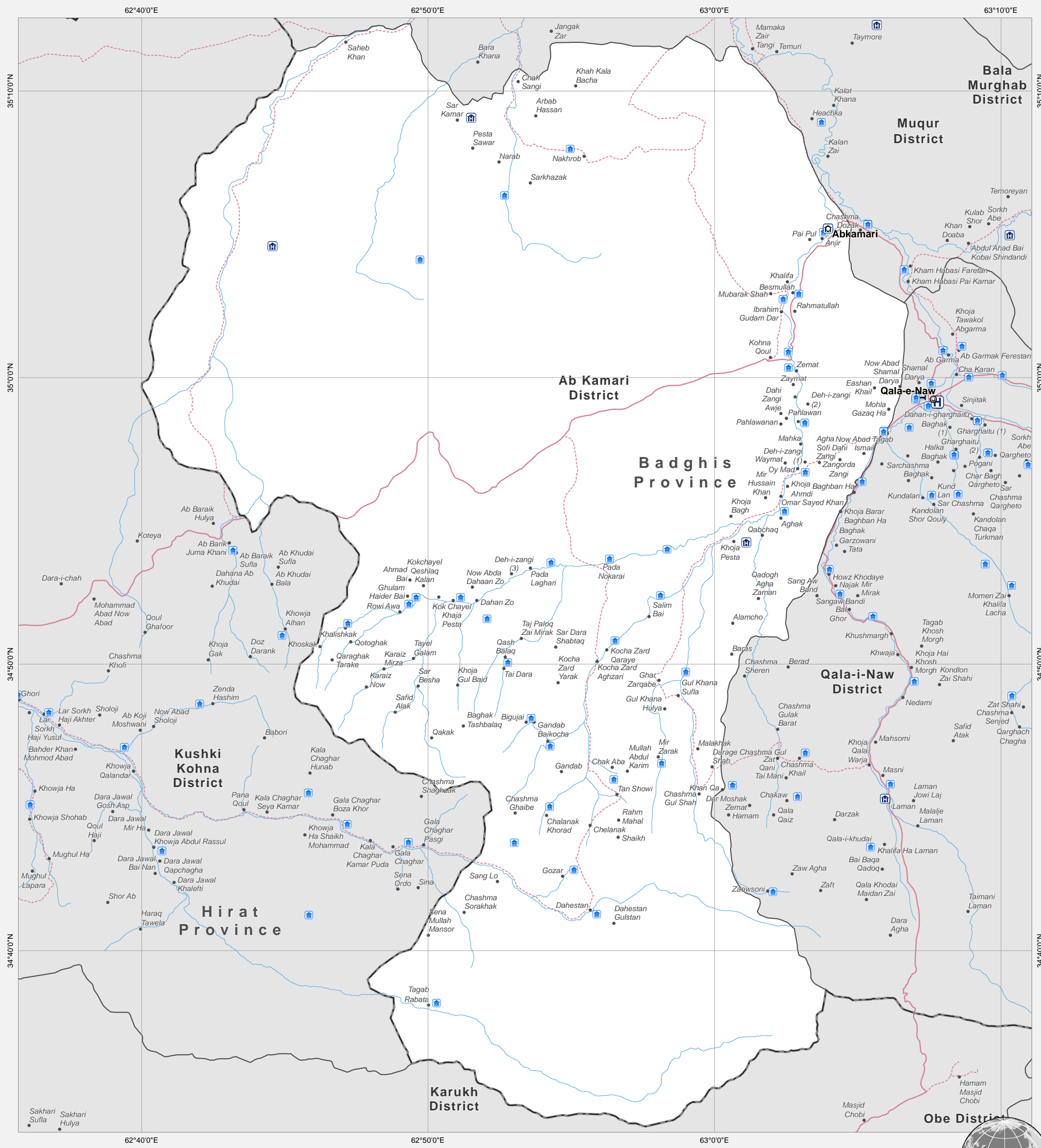
Doc Name:  
Badghis\_province\_reference\_map\_dd\_20140330\_A3

Feedback: ocha.imu.afg@gmail.com  
Website: <http://afg.humanitarianresponse.info/>





# Badghis Province: Ab Kamari District Reference Map



**Legend**

- ⊕ Capital
- ⊙ Provincial Center
- District Center
- Village
- ✈ Airport
- ✈ Airfield
- ~ River/Stream
- ~ River/Lake
- Ⓜ Hospital
- Ⓜ Other health facilities
- Ⓜ Schools

**Administrative Boundaries**

- International
- Province
- District

**Transportation**

- Primary Road
- Secondary Road
- Other Road

Date Printed: 01 April 2014 10:58 AM

Data Source(s): AGCHO, CSO, AIMS, MISTI  
 Schools - Ministry of Education  
 Health Facilities - Ministry of Health

Projection/Datum: Geographic/WGS-84

0 5 10 15 20 km

Disclaimers:  
 The designations employed and the presentation of material on this map do not imply the expression of any opinion whatsoever on the part of the Secretariat of the United Nations concerning the legal status of any country, territory, city or area or of its authorities, or concerning the delimitation of its frontiers or boundaries.

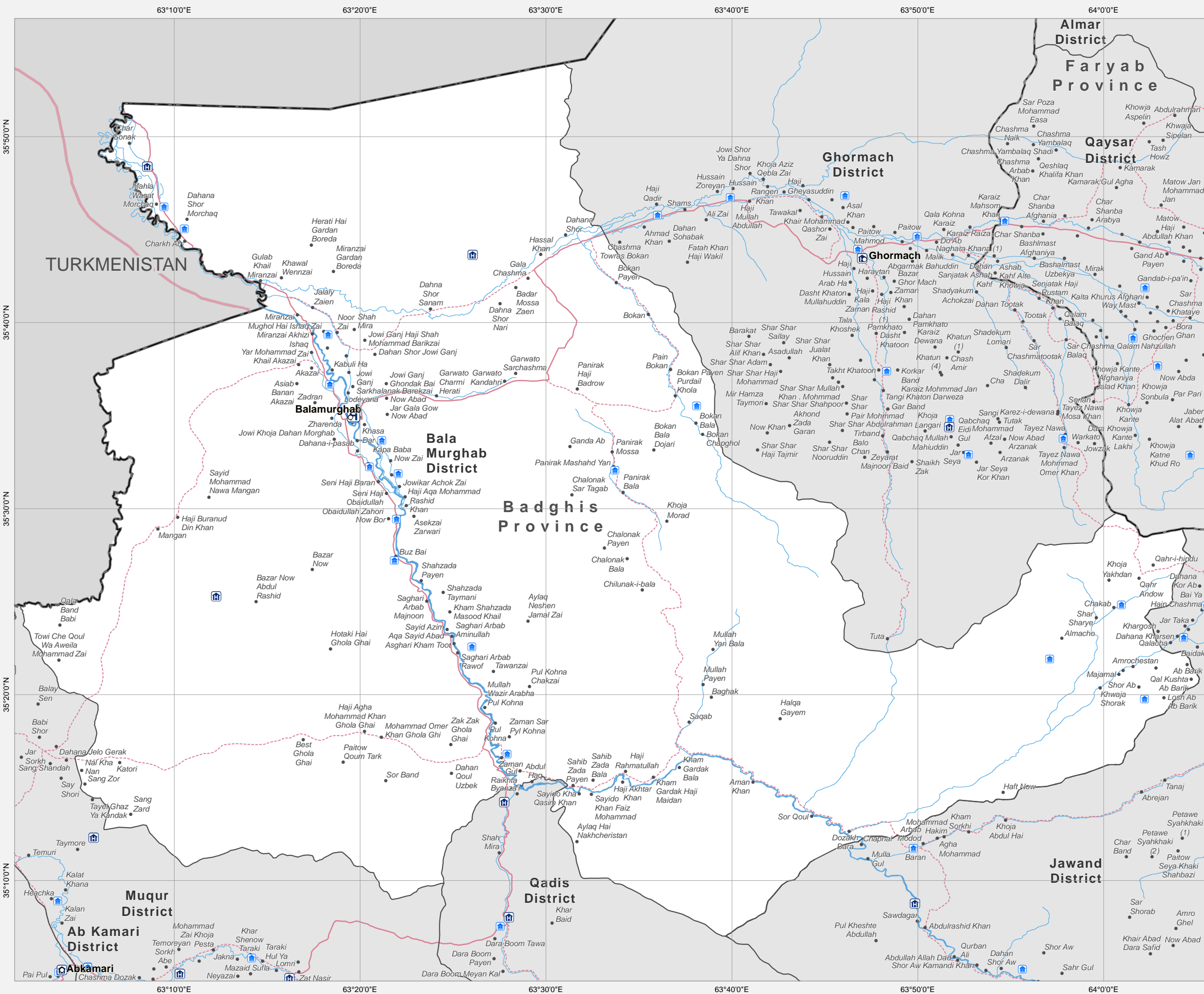
Doc Name:  
 Ab Kamari\_District\_reference\_map\_dd\_20140401\_A3

Feedback: [ocha.imu.afg@gmail.com](mailto:ocha.imu.afg@gmail.com)  
 Website: <http://afg.humanitarianresponse.info/>



# Badghis Province: Bala Murghab District

## Reference Map




### Legend

- Capital
  - Provincial Center
  - District Center
  - Village
- Administrative Boundaries**
- International
  - Province
  - District
- Transportation**
- Primary Road
  - Secondary Road
  - Other Road
  - Airport
  - Airfield
  - River/Stream
  - River/Lake
  - Hospital
  - Other health facilities
  - Schools

Date Printed: 01 April 2014 03:45 PM

Data Source(s): AGCHO, CSO, AIMS, MISTI  
Schools - Ministry of Education  
Health Facilities - Ministry of Health

Projection/Datum: Geographic/WGS-84



**Disclaimers:**  
The designations employed and the presentation of material on this map do not imply the expression of any opinion whatsoever on the part of the Secretariat of the United Nations concerning the legal status of any country, territory, city or area or of its authorities, or concerning the delimitation of its frontiers or boundaries.

**Doc Name:**  
Bala Murghab\_District  
\_reference\_map\_dd\_20140401\_A3\_Landscape

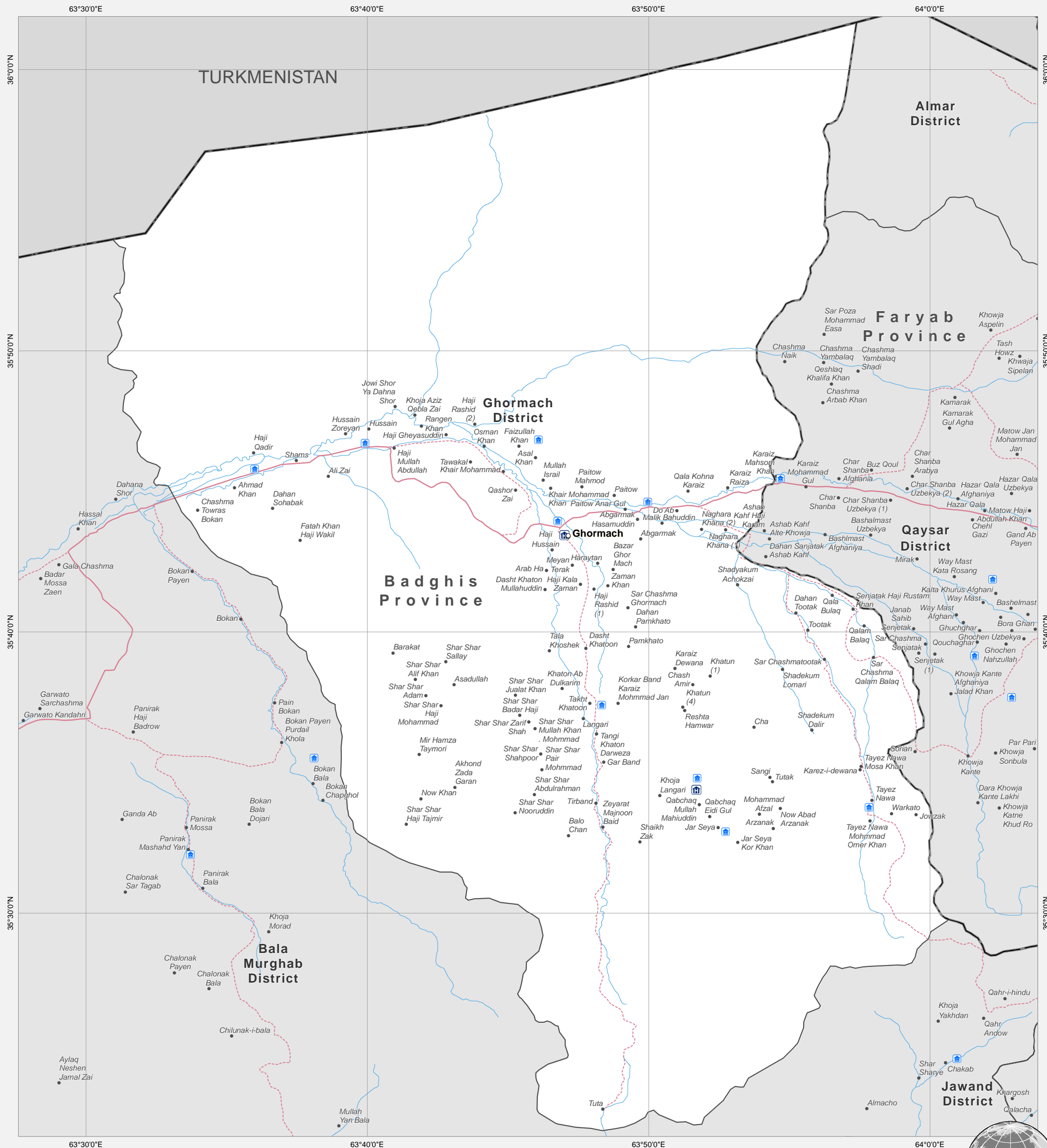
**Feedback:** ocha.imu.afg@gmail.com  
**Website:** http://afg.humanitarianresponse.info





# Badghis Province: Ghormach District

## Reference Map



**Legend**

- ⊙ Capital
- ⊙ Provincial Center
- District Center
- Village
- ✈ Airport
- ✈ Airfield
- ~ River/Stream
- ~ River/Lake
- H Hospital
- Other health facilities
- Schools

**Administrative Boundaries**

- International
- Province
- District

**Transportation**

- Primary Road
- Secondary Road
- Other Road

Date Printed: 01 April 2014 10:59 AM

Data Source(s): AGCHO, CSO, AIMS, MISTI  
 Schools - Ministry of Education  
 Health Facilities - Ministry of Health

Projection/Datum: Geographic/WGS-84

0 5 10 15 20 km

Disclaimers:  
 The designations employed and the presentation of material on this map do not imply the expression of any opinion whatsoever on the part of the Secretariat of the United Nations concerning the legal status of any country, territory, city or area or of its authorities, or concerning the delimitation of its frontiers or boundaries.

Doc Name:  
 Ghormach\_District\_reference\_map\_dd\_20140401\_A3

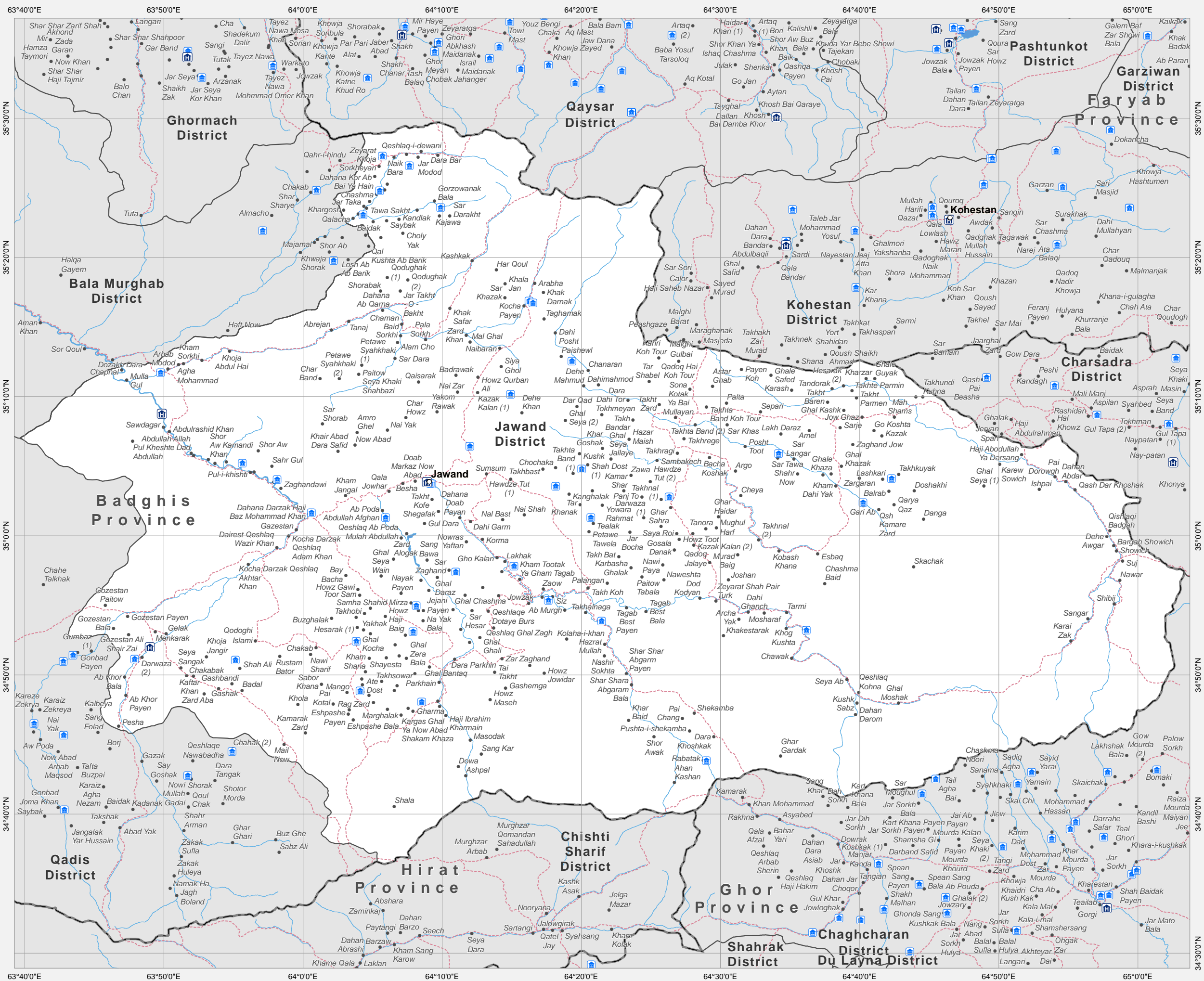
Feedback: [ocha.imu.afg@gmail.com](mailto:ocha.imu.afg@gmail.com)  
 Website: <http://afg.humanitarianresponse.info/>





# Badghis Province: Jawand District

## Reference Map



### Legend

- Capital
- Provincial Center
- District Center
- Village

### Administrative Boundaries

- International
- Province
- District

### Transportation

- Primary Road
- Secondary Road
- Other Road
- Airport
- Airfield
- River/Stream
- River/Lake
- Hospital
- Other health facilities
- Schools

Date Printed: 01 April 2014 03:45 PM

Data Source(s): AGCHO, CSO, AIMS, MISTI  
 Schools - Ministry of Education  
 Health Facilities - Ministry of Health

Projection/Datum: Geographic/WGS-84

**Disclaimers:**  
 The designations employed and the presentation of material on this map do not imply the expression of any opinion whatsoever on the part of the Secretariat of the United Nations concerning the legal status of any country, territory, city or area or of its authorities, or concerning the delimitation of its frontiers or boundaries.

Doc Name:  
 Jawand\_District  
 \_reference\_map\_dd\_20140401\_A3\_Landscape

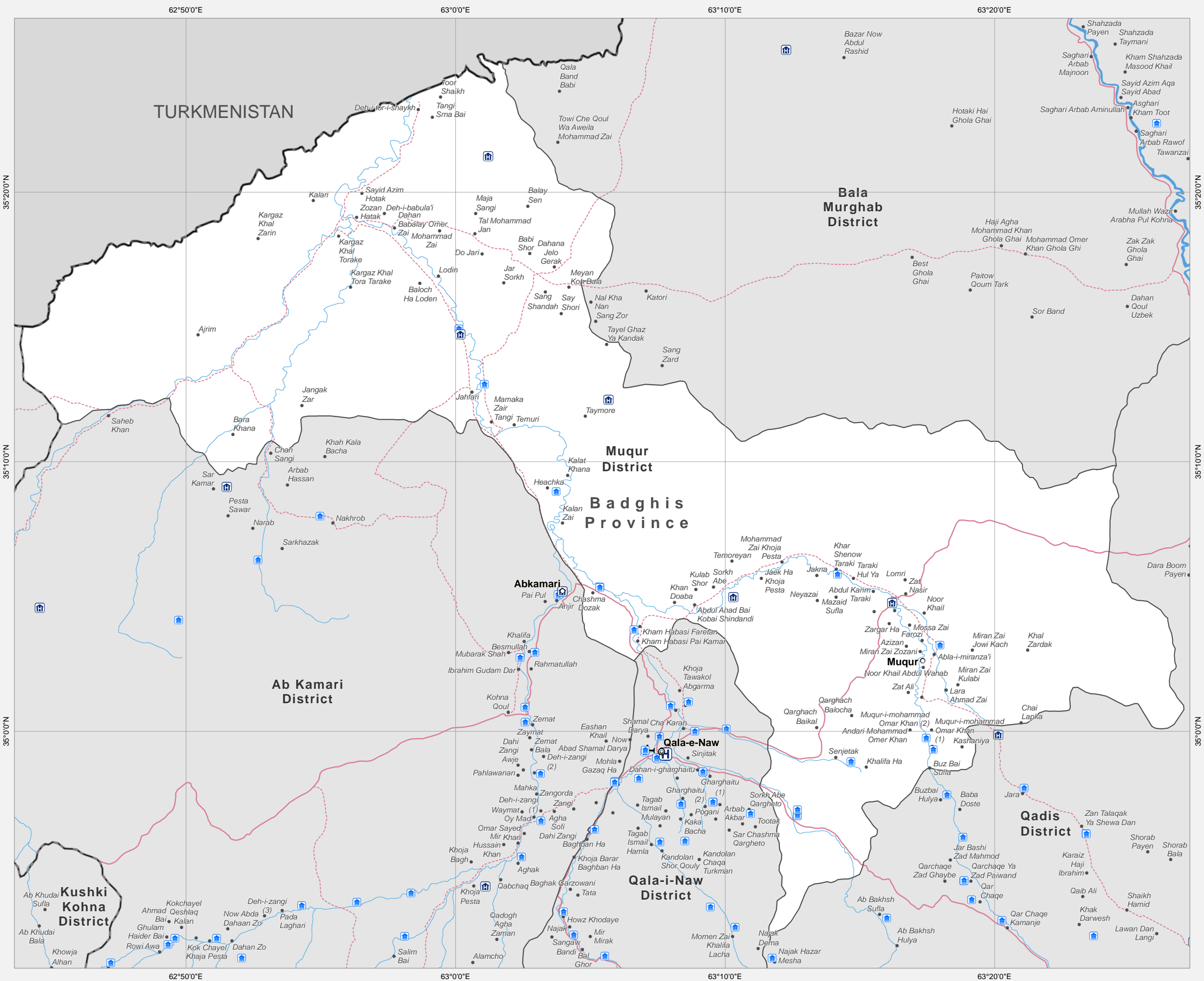
Feedback: [ocha.imu.afg@gmail.com](mailto:ocha.imu.afg@gmail.com)  
 Website: <http://afg.humanitarianresponse.info>





# Badghis Province: Muqur District

## Reference Map



### Legend

- Capital
- Provincial Center
- District Center
- Village

### Administrative Boundaries

- International
- Province
- District

### Transportation

- Primary Road
- Secondary Road
- Other Road
- Airport
- Airfield
- River/Stream
- River/Lake
- Hospital
- Other health facilities
- Schools

Date Printed: 01 April 2014 03:45 PM

Data Source(s): AGCHO, CSO, AIMS, MISTI  
 Schools - Ministry of Education  
 Health Facilities - Ministry of Health

Projection/Datum: Geographic/WGS-84

**Disclaimers:**  
 The designations employed and the presentation of material on this map do not imply the expression of any opinion whatsoever on the part of the Secretariat of the United Nations concerning the legal status of any country, territory, city or area or of its authorities, or concerning the delimitation of its frontiers or boundaries.

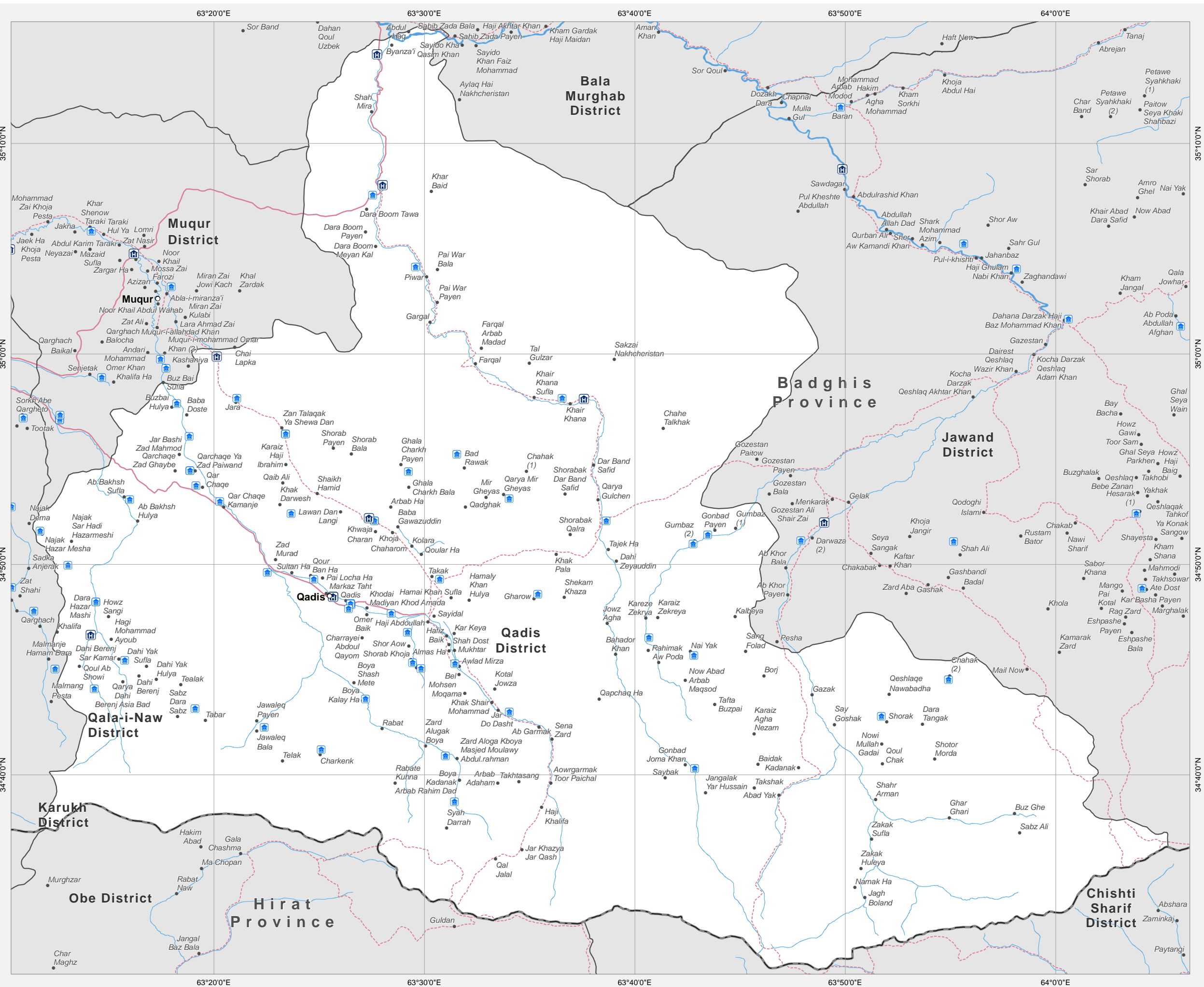
Doc Name:  
 Muqur\_District  
 \_reference\_map\_dd\_20140401\_A3\_Landscape

Feedback: [ocha.imu.afg@gmail.com](mailto:ocha.imu.afg@gmail.com)  
 Website: <http://afg.humanitarianresponse.info>



# Badghis Province: Qadis District

## Reference Map



### Legend

- Capital
- Provincial Center
- District Center
- Village

### Administrative Boundaries

- International
- Province
- District

### Transportation

- Primary Road
- Secondary Road
- Other Road
- Airport
- Airfield
- River/Stream
- River/Lake
- Hospital
- Other health facilities
- Schools

Date Printed: 01 April 2014 03:45 PM

Data Source(s): AGCHO, CSO, AIMS, MISTI  
 Schools - Ministry of Education  
 Health Facilities - Ministry of Health

Projection/Datum: Geographic/WGS-84

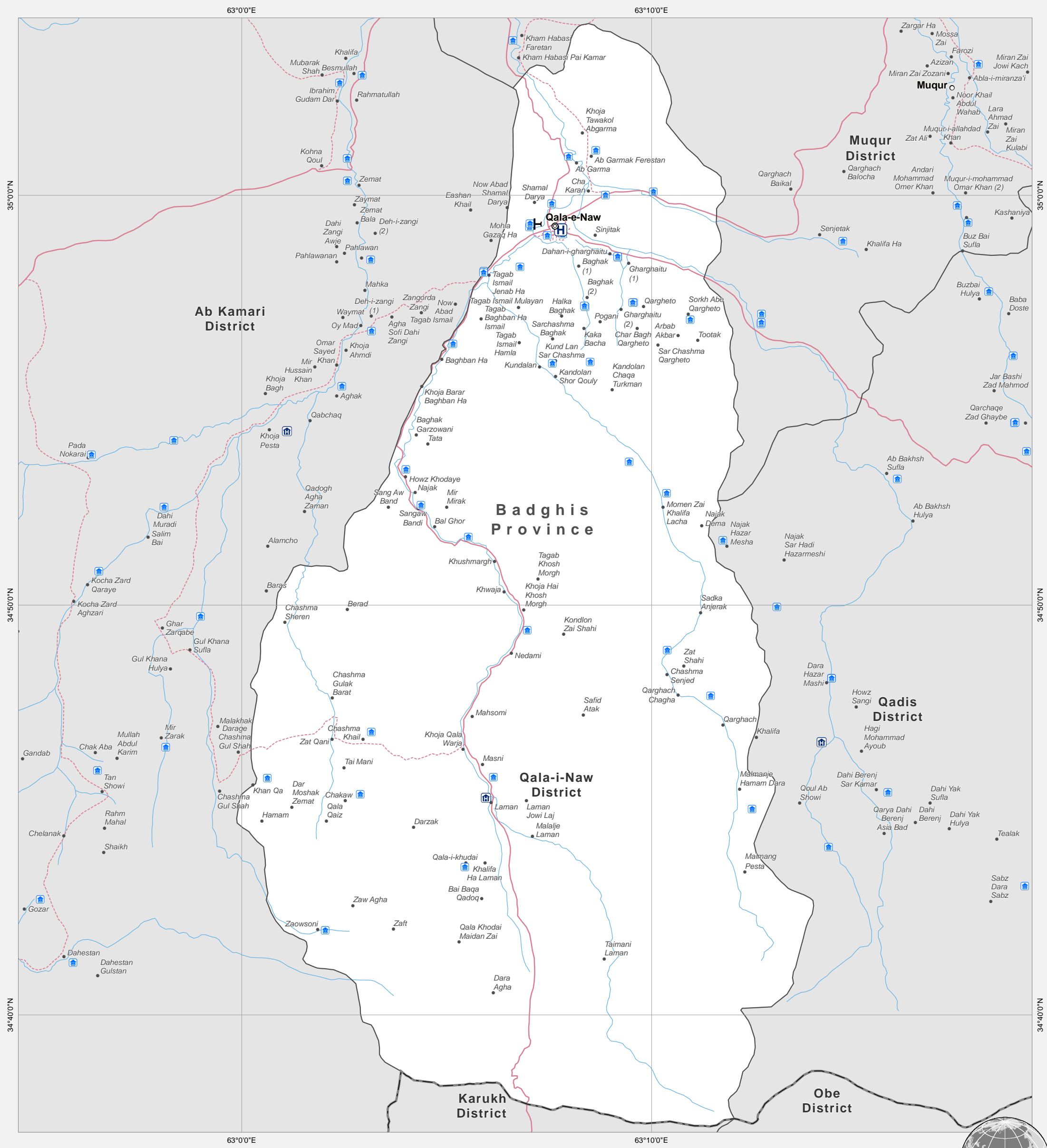
**Disclaimers:**  
 The designations employed and the presentation of material on this map do not imply the expression of any opinion whatsoever on the part of the Secretariat of the United Nations concerning the legal status of any country, territory, city or area or of its authorities, or concerning the delimitation of its frontiers or boundaries.

Doc Name:  
 Qadis\_District  
 \_reference\_map\_dd\_20140401\_A3\_Landscape

Feedback: [ocha.imu.afg@gmail.com](mailto:ocha.imu.afg@gmail.com)  
 Website: <http://afg.humanitarianresponse.info>







**Legend**

- ⊕ Capital
- ⊙ Provincial Center
- District Center
- Village
- ✈ Airport
- ✈ Airfield
- ~ River/Stream
- ~ River/Lake
- 🏥 Hospital
- 🏠 Other health facilities
- 🎓 Schools

**Administrative Boundaries**

- ▬ International
- ▬ Province
- ▬ District

**Transportation**

- ▬ Primary Road
- ▬ Secondary Road
- ▬ Other Road

Date Printed: 01 April 2014 10:59 AM

Data Source(s): AGCHO, CSO, AIMS, MISTI  
 Schools - Ministry of Education  
 Health Facilities - Ministry of Health

Projection/Datum: Geographic/WGS-84

0 5 10 km

Disclaimers:  
 The designations employed and the presentation of material on this map do not imply the expression of any opinion whatsoever on the part of the Secretariat of the United Nations concerning the legal status of any country, territory, city or area or of its authorities, or concerning the delimitation of its frontiers or boundaries.

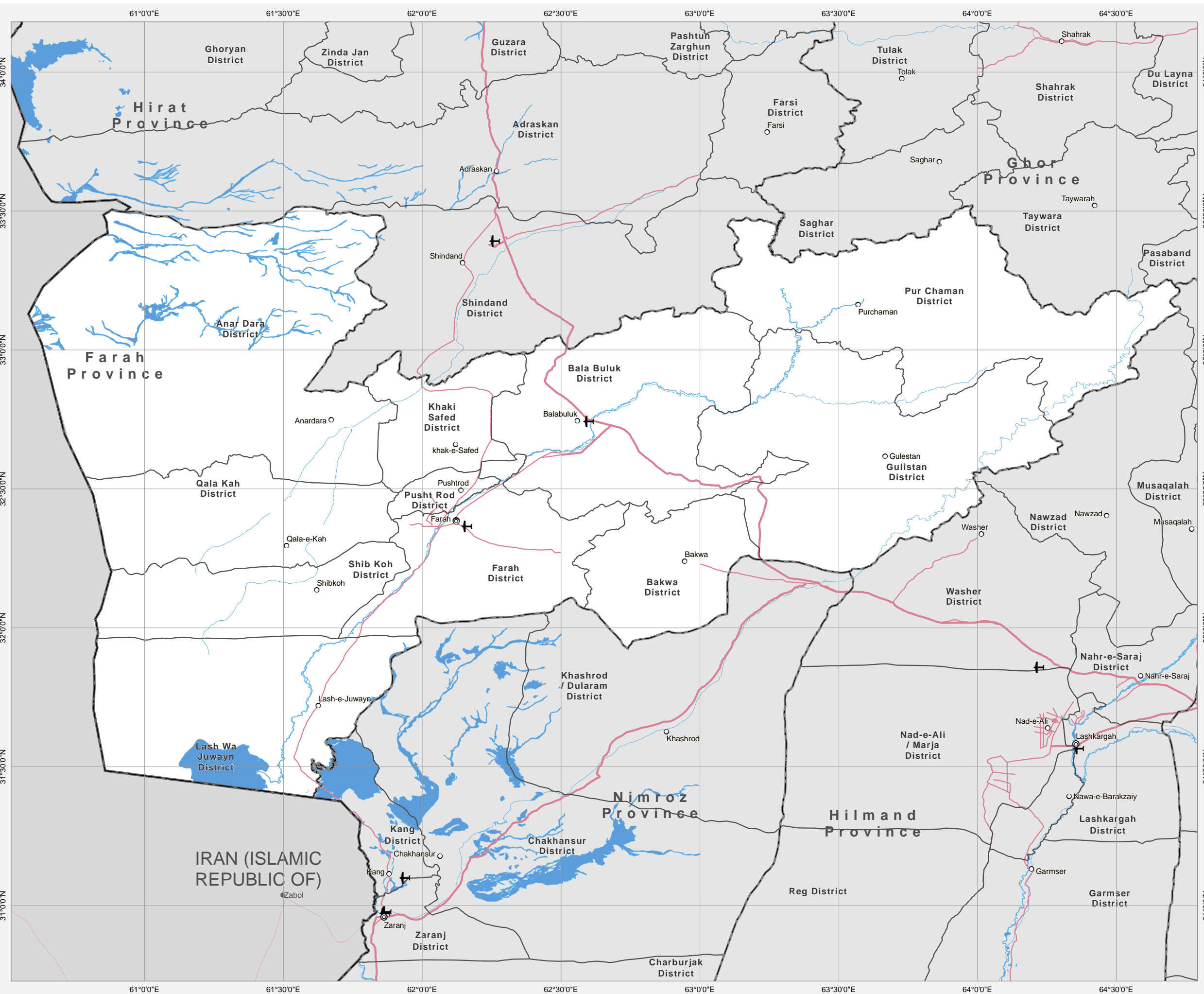
Doc Name:  
 Qala-i-Naw\_District\_reference\_map\_dd\_20140401\_A3

Feedback: [ocha.imu.afg@gmail.com](mailto:ocha.imu.afg@gmail.com)  
 Website: <http://afg.humanitarianresponse.info/>



# AFGHANISTAN: Farah Province

## Reference Map



**Legend**

- ⊙ Capital
- ⊙ Provincial Center
- District Center

**Administrative Boundaries**

- International
- Province
- District

**Transportation**

- Primary Road
- Secondary Road
- ✈ Airport
- ✈ Airfield
- River/Stream
- River/Lake

Date Printed: 30 March 2014 08:40 AM

Data Source(s): AGCHO, CSO, AIMS, MISTI  
 Schools - Ministry of Education  
 Health Facilities - Ministry of Health

Projection/Datum: Geographic/WGS-84

0 20 40 60 80 Kms

Disclaimers:  
 The designations employed and the presentation of material on this map do not imply the expression of any opinion whatsoever on the part of the Secretariat of the United Nations concerning the legal status of any country, territory, city or area or of its authorities, or concerning the delimitation of its frontiers or boundaries.

Doc Name:  
 Farah\_province\_reference\_map\_dd\_20140330\_A3

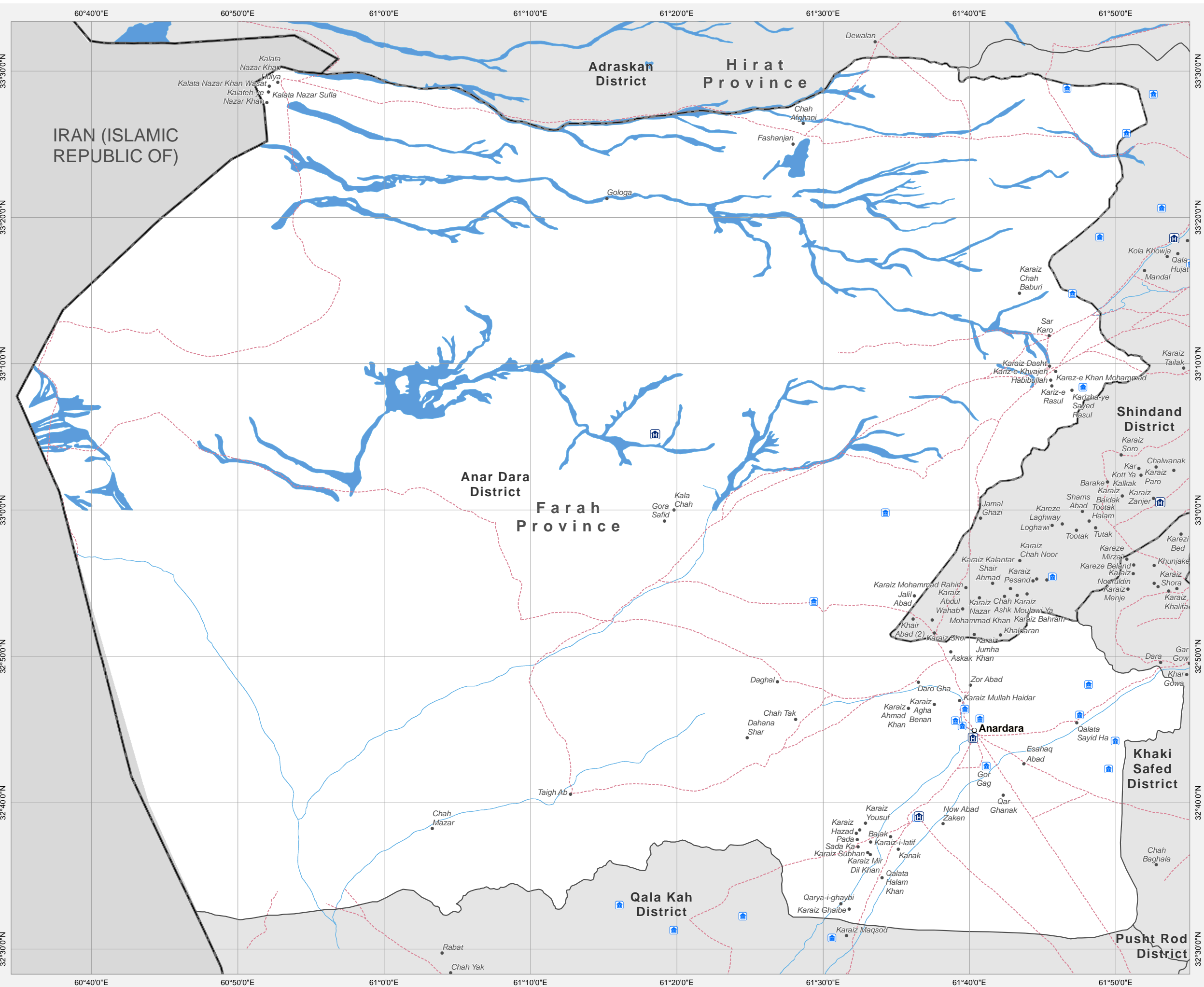
Feedback: ocha.imu.afg@gmail.com  
 Website: <http://afg.humanitarianresponse.info/>





# Farah Province: Anar Dara District

## Reference Map



**Legend**

- Capital
- Provincial Center
- District Center
- Village

**Administrative Boundaries**

- International
- Province
- District

**Transportation**

- Primary Road
- Secondary Road
- Other Road
- Airport
- Airfield
- River/Stream
- River/Lake
- Hospital
- Other health facilities
- Schools

Date Printed: 01 April 2014 03:49 PM

Data Source(s): AGCHO, CSO, AIMS, MISTI  
 Schools - Ministry of Education  
 Health Facilities - Ministry of Health

Projection/Datum: Geographic/WGS-84

**Disclaimers:**  
 The designations employed and the presentation of material on this map do not imply the expression of any opinion whatsoever on the part of the Secretariat of the United Nations concerning the legal status of any country, territory, city or area or of its authorities, or concerning the delimitation of its frontiers or boundaries.

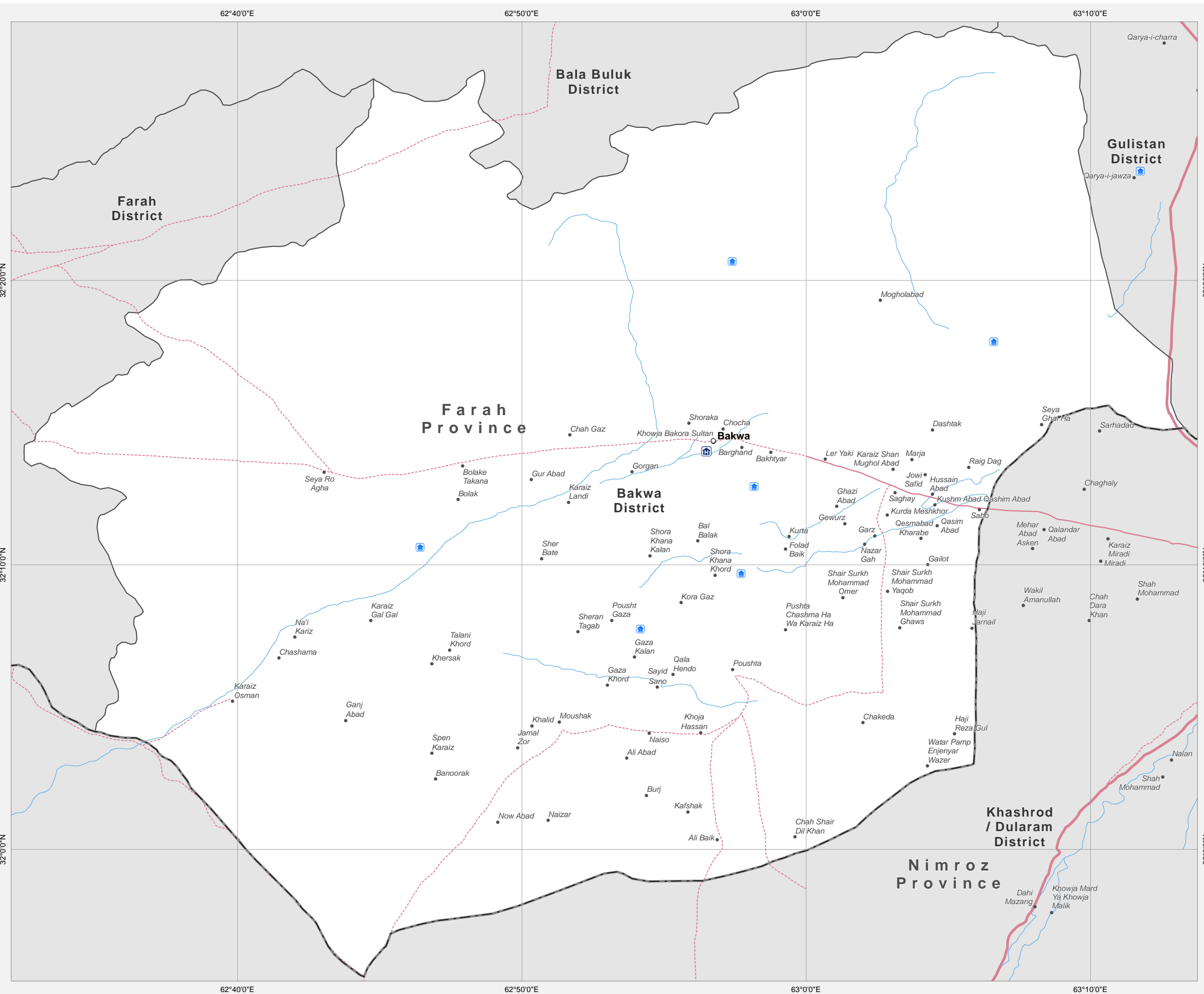
Doc Name:  
 Anar Dara\_District  
 \_reference\_map\_dd\_20140401\_A3\_Landscape

Feedback: ocha.imu.afg@gmail.com  
 Website: <http://afg.humanitarianresponse.info>



# Farah Province: Bakwa District

## Reference Map



### Legend

- Capital
- Provincial Center
- District Center
- Village

### Administrative Boundaries

- International
- Province
- District

### Transportation

- Primary Road
- Secondary Road
- Other Road
- Airport
- Airfield
- River/Stream
- River/Lake
- Hospital
- Other health facilities
- Schools

Date Printed: 01 April 2014 03:49 PM

Data Source(s): AGCHO, CSO, AIMS, MISTI  
 Schools - Ministry of Education  
 Health Facilities - Ministry of Health

Projection/Datum: Geographic/WGS-84

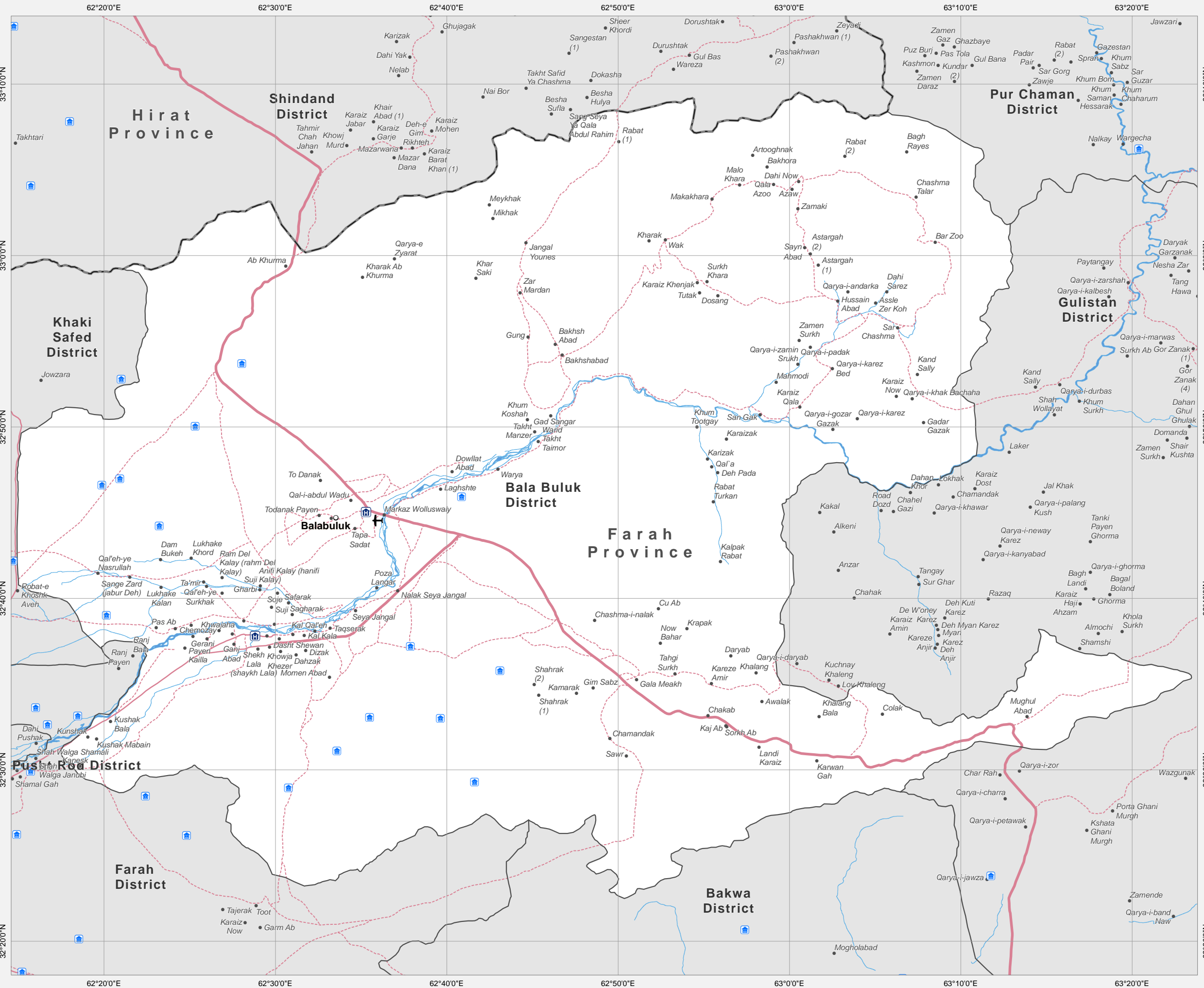
**Disclaimers:**  
 The designations employed and the presentation of material on this map do not imply the expression of any opinion whatsoever on the part of the Secretariat of the United Nations concerning the legal status of any country, territory, city or area or of its authorities, or concerning the delimitation of its frontiers or boundaries.

Doc Name:  
 Bakwa\_District  
 \_reference\_map\_dd\_20140401\_A3\_Landscape

Feedback: [ocha.imu.afg@gmail.com](mailto:ocha.imu.afg@gmail.com)  
 Website: <http://afg.humanitarianresponse.info>



# Farah Province: Bala Buluk District Reference Map



### Legend

- Capital
- Provincial Center
- District Center
- Village

### Administrative Boundaries

- International
- Province
- District

### Transportation

- Primary Road
- Secondary Road
- Other Road
- Airport
- Airfield
- River/Stream
- River/Lake
- Hospital
- Other health facilities
- Schools

Date Printed: 01 April 2014 03:49 PM

Data Source(s): AGCHO, CSO, AIMS, MISTI  
 Schools - Ministry of Education  
 Health Facilities - Ministry of Health

Projection/Datum: Geographic/WGS-84

**Disclaimers:**  
 The designations employed and the presentation of material on this map do not imply the expression of any opinion whatsoever on the part of the Secretariat of the United Nations concerning the legal status of any country, territory, city or area or of its authorities, or concerning the delimitation of its frontiers or boundaries.

Doc Name:  
 Bala Buluk\_District  
 \_reference\_map\_dd\_20140401\_A3\_Landscape

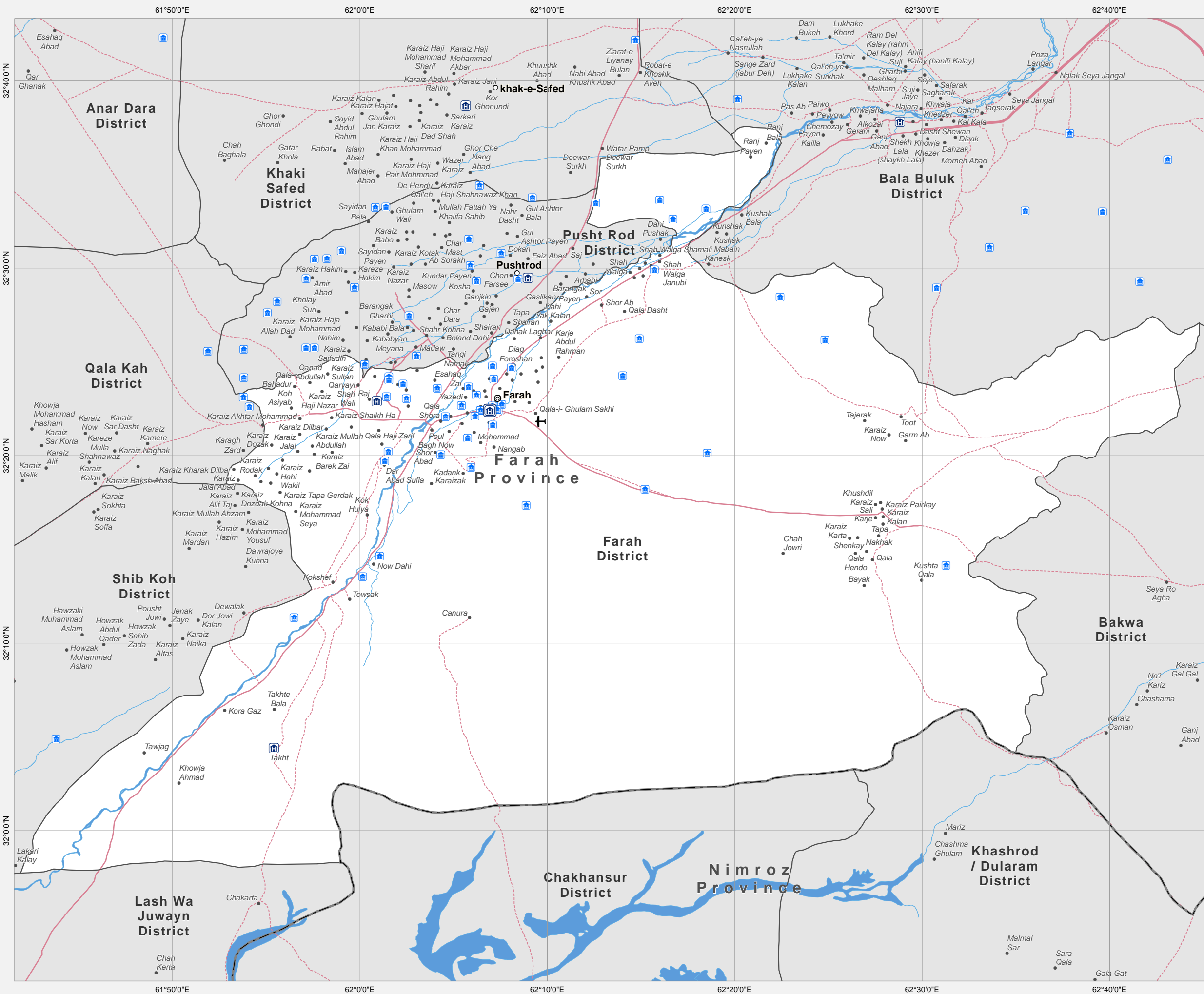
Feedback: [ocha.imu.afg@gmail.com](mailto:ocha.imu.afg@gmail.com)  
 Website: <http://afg.humanitarianresponse.info>





# Farah Province: Farah District

## Reference Map



### Legend

- Capital
- Provincial Center
- District Center
- Village

### Administrative Boundaries

- International
- Province
- District

### Transportation

- Primary Road
- Secondary Road
- Other Road
- Airport
- Airfield
- River/Stream
- River/Lake
- Hospital
- Other health facilities
- Schools

Date Printed: 01 April 2014 03:49 PM

Data Source(s): AGCHO, CSO, AIMS, MISTI  
 Schools - Ministry of Education  
 Health Facilities - Ministry of Health

Projection/Datum: Geographic/WGS-84

**Disclaimers:**  
 The designations employed and the presentation of material on this map do not imply the expression of any opinion whatsoever on the part of the Secretariat of the United Nations concerning the legal status of any country, territory, city or area or of its authorities, or concerning the delimitation of its frontiers or boundaries.

Doc Name:  
 Farah\_District  
 \_reference\_map\_dd\_20140401\_A3\_Landscape

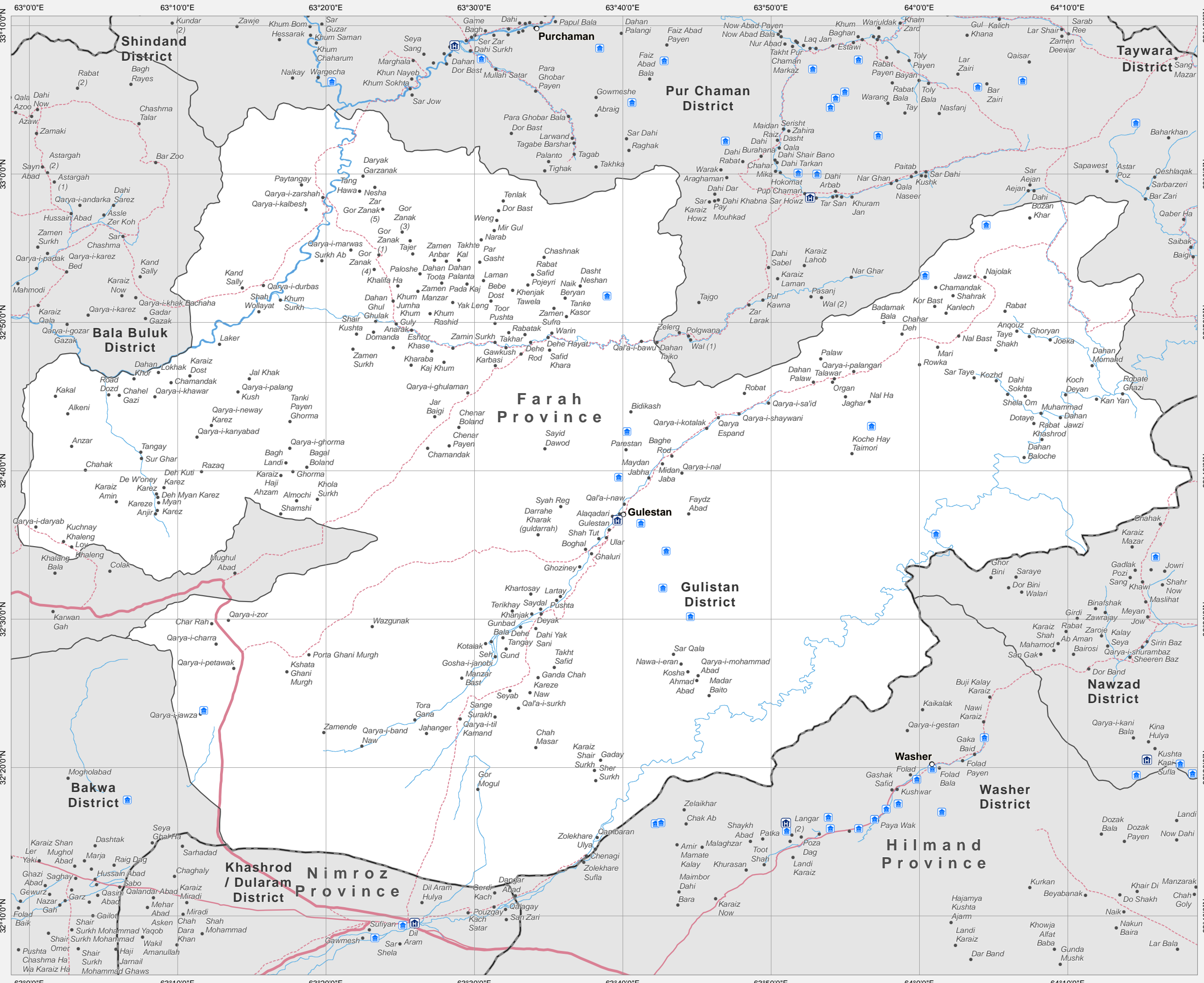
Feedback: [ocha.imu.afg@gmail.com](mailto:ocha.imu.afg@gmail.com)  
 Website: <http://afg.humanitarianresponse.info>





# Farah Province: Gulistan District

## Reference Map



### Legend

- Capital
- Provincial Center
- District Center
- Village

### Administrative Boundaries

- International
- Province
- District

### Transportation

- Primary Road
- Secondary Road
- Other Road
- Airport
- Airfield
- River/Stream
- River/Lake
- Hospital
- Other health facilities
- Schools

Date Printed: 01 April 2014 03:49 PM

Data Source(s): AGCHO, CSO, AIMS, MISTI  
 Schools - Ministry of Education  
 Health Facilities - Ministry of Health

Projection/Datum: Geographic/WGS-84

**Disclaimers:**  
 The designations employed and the presentation of material on this map do not imply the expression of any opinion whatsoever on the part of the Secretariat of the United Nations concerning the legal status of any country, territory, city or area or of its authorities, or concerning the delimitation of its frontiers or boundaries.

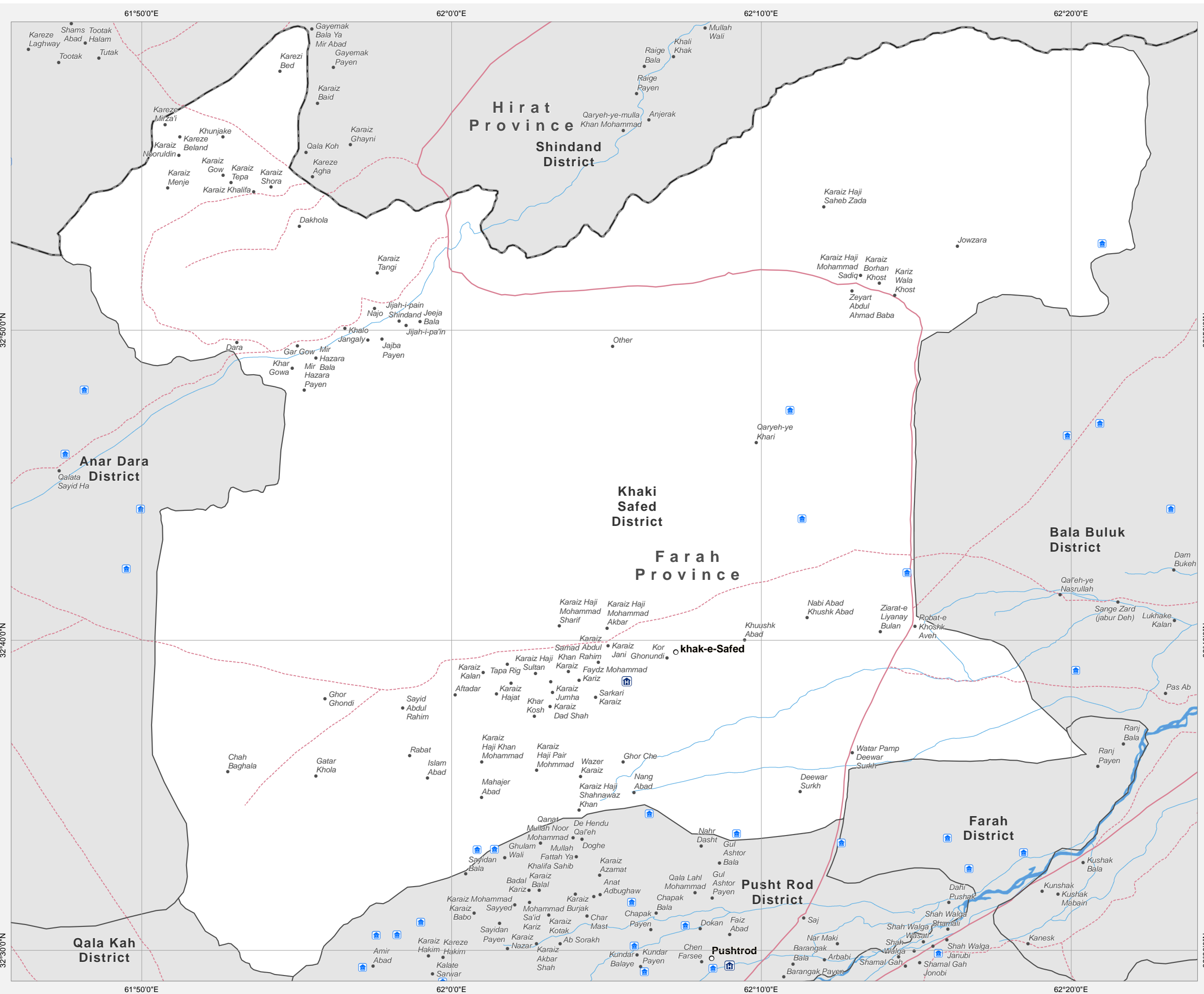
Doc Name:  
 Gulistan\_District  
 \_reference\_map\_dd\_20140401\_A3\_Landscape

Feedback: [ocha.imu.afg@gmail.com](mailto:ocha.imu.afg@gmail.com)  
 Website: <http://afg.humanitarianresponse.info>



# Farah Province: Khaki Safed District

## Reference Map



### Legend

- Capital
- Provincial Center
- District Center
- Village

### Administrative Boundaries

- International
- Province
- District

### Transportation

- Primary Road
- Secondary Road
- Other Road
- Airport
- Airfield
- River/Stream
- River/Lake
- Hospital
- Other health facilities
- Schools

Date Printed: 01 April 2014 03:49 PM

Data Source(s): AGCHO, CSO, AIMS, MISTI  
 Schools - Ministry of Education  
 Health Facilities - Ministry of Health

Projection/Datum: Geographic/WGS-84

**Disclaimers:**  
 The designations employed and the presentation of material on this map do not imply the expression of any opinion whatsoever on the part of the Secretariat of the United Nations concerning the legal status of any country, territory, city or area or of its authorities, or concerning the delimitation of its frontiers or boundaries.

Doc Name:  
 Khaki Safed\_District  
 \_reference\_map\_dd\_20140401\_A3\_Landscape

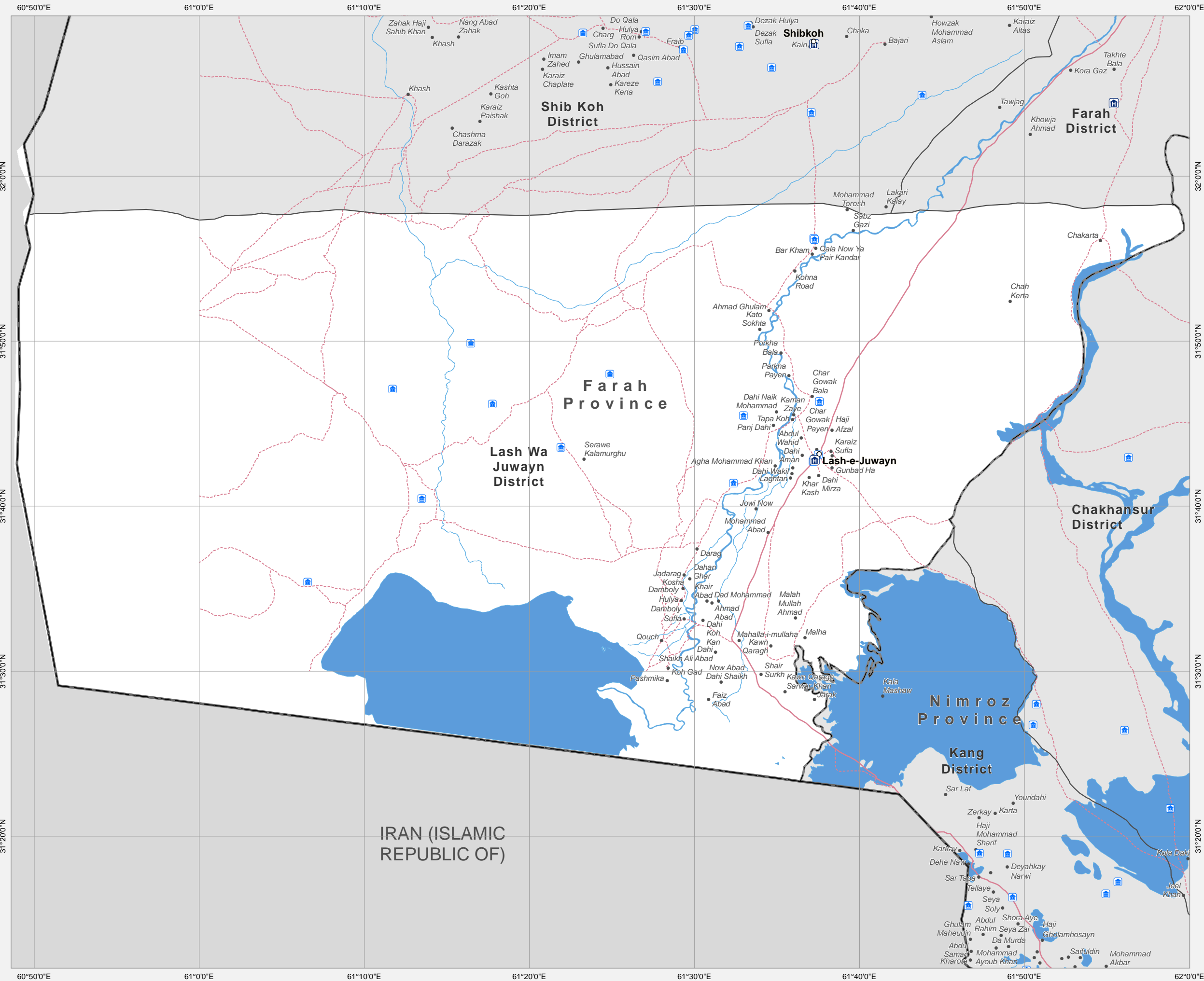
Feedback: [ocha.imu.afg@gmail.com](mailto:ocha.imu.afg@gmail.com)  
 Website: <http://afg.humanitarianresponse.info>





# Farah Province: Lash Wa Juwayn District

## Reference Map



### Legend

- Capital
- Provincial Center
- District Center
- Village

### Administrative Boundaries

- International
- Province
- District

### Transportation

- Primary Road
- Secondary Road
- Other Road
- Airport
- Airfield
- River/Stream
- River/Lake

### Health Facilities

- Hospital
- Other health facilities
- Schools

Date Printed: 01 April 2014 03:49 PM

Data Source(s): AGCHO, CSO, AIMS, MISTI  
 Schools - Ministry of Education  
 Health Facilities - Ministry of Health

Projection/Datum: Geographic/WGS-84

Disclaimers:  
 The designations employed and the presentation of material on this map do not imply the expression of any opinion whatsoever on the part of the Secretariat of the United Nations concerning the legal status of any country, territory, city or area or of its authorities, or concerning the delimitation of its frontiers or boundaries.

Doc Name:  
 Lash Wa Juwayn\_District  
 \_reference\_map\_dd\_20140401\_A3\_Landscape

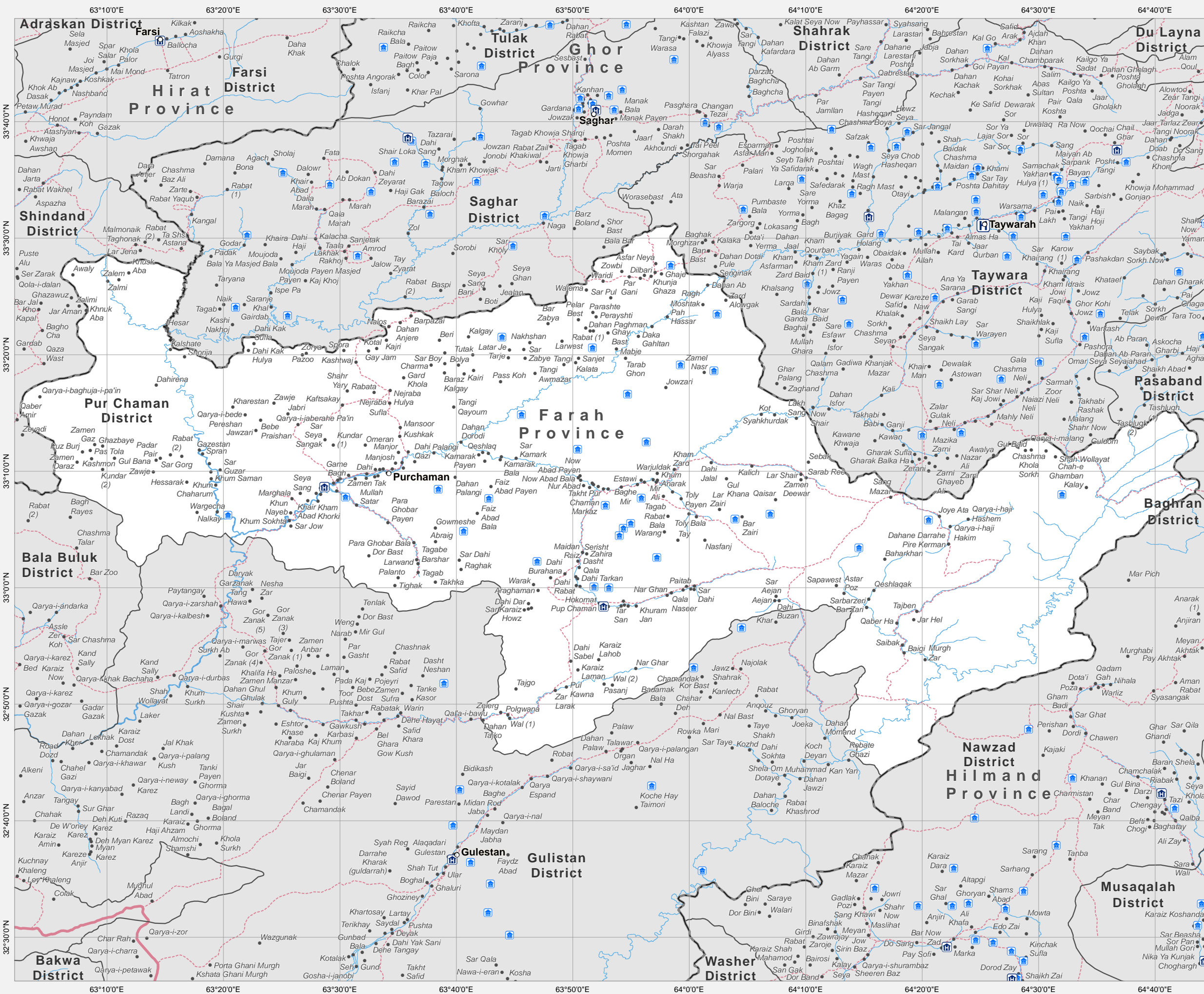
Feedback: ocha.imu.afg@gmail.com  
 Website: <http://afg.humanitarianresponse.info>





# Farah Province: Pur Chaman District

## Reference Map



### Legend

- Capital
- Provincial Center
- District Center
- Village

### Administrative Boundaries

- International
- Province
- District

### Transportation

- Primary Road
- Secondary Road
- Other Road
- Airport
- Airfield
- River/Stream
- River/Lake
- Hospital
- Other health facilities
- Schools

Date Printed: 01 April 2014 03:49 PM

Data Source(s): AGCHO, CSO, AIMS, MISTI  
 Schools - Ministry of Education  
 Health Facilities - Ministry of Health

Projection/Datum: Geographic/WGS-84

**Disclaimers:**  
 The designations employed and the presentation of material on this map do not imply the expression of any opinion whatsoever on the part of the Secretariat of the United Nations concerning the legal status of any country, territory, city or area or of its authorities, or concerning the delimitation of its frontiers or boundaries.

Doc Name:  
 Pur Chaman\_District  
 \_reference\_map\_dd\_20140401\_A3\_Landscape

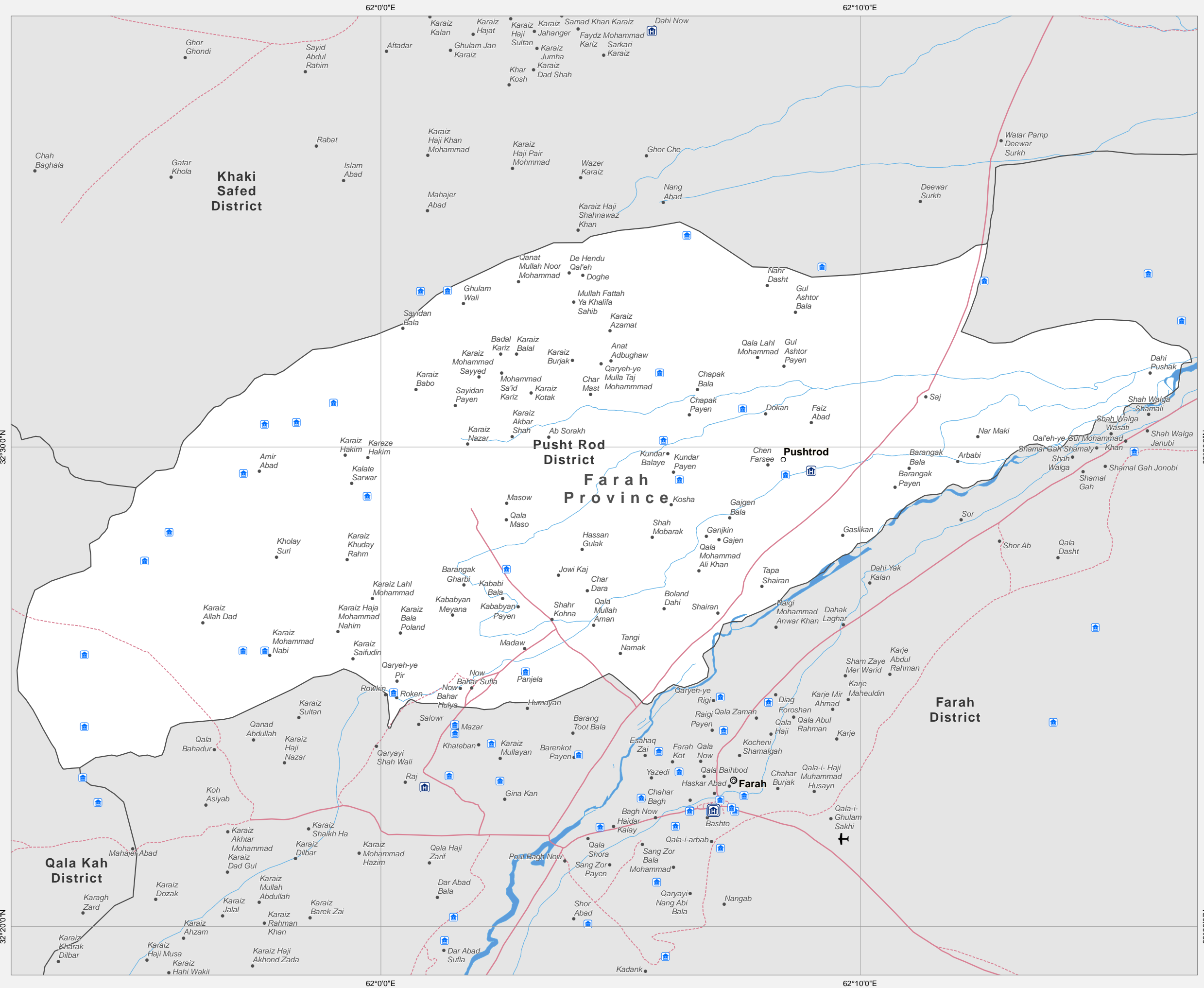
Feedback: [ocha.imu.afg@gmail.com](mailto:ocha.imu.afg@gmail.com)  
 Website: <http://afg.humanitarianresponse.info>





# Farah Province: Pusht Rod District

## Reference Map




- Legend**
- ⊕ Capital
  - ⊙ Provincial Center
  - District Center
  - Village
- Administrative Boundaries**
- ▬ International
  - ▬ Province
  - ▬ District
- Transportation**
- Primary Road
  - Secondary Road
  - Other Road
  - ✈ Airport
  - ✈ Airfield
  - River/Stream
  - River/Lake
  - H Hospital
  - Other health facilities
  - Schools

Date Printed: 01 April 2014 03:49 PM

Data Source(s): AGCHO, CSO, AIMS, MISTI  
 Schools - Ministry of Education  
 Health Facilities - Ministry of Health

Projection/Datum: Geographic/WGS-84



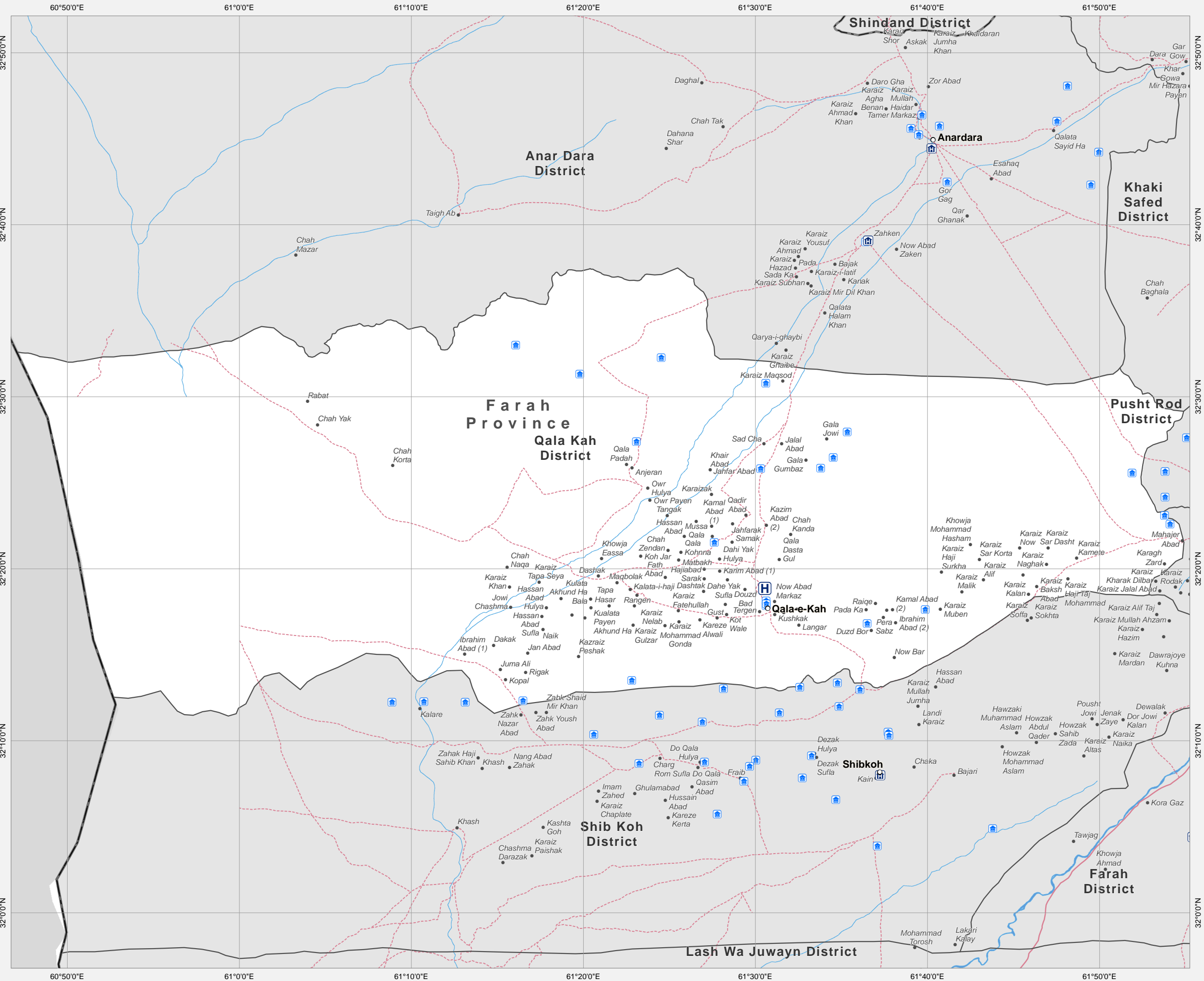
**Disclaimers:**  
 The designations employed and the presentation of material on this map do not imply the expression of any opinion whatsoever on the part of the Secretariat of the United Nations concerning the legal status of any country, territory, city or area or of its authorities, or concerning the delimitation of its frontiers or boundaries.

Doc Name:  
 Pusht Rod\_District  
 \_reference\_map\_dd\_20140401\_A3\_Landscape

Feedback: [ocha.imu.afg@gmail.com](mailto:ocha.imu.afg@gmail.com)  
 Website: <http://afg.humanitarianresponse.info>



# Farah Province: Qala Kah District Reference Map



### Legend

- Capital
- Provincial Center
- District Center
- Village

### Administrative Boundaries

- International
- Province
- District

### Transportation

- Primary Road
- Secondary Road
- Other Road
- Airport
- Airfield
- River/Stream
- River/Lake
- Hospital
- Other health facilities
- Schools

Date Printed: 01 April 2014 03:49 PM

Data Source(s): AGCHO, CSO, AIMS, MISTI  
 Schools - Ministry of Education  
 Health Facilities - Ministry of Health

Projection/Datum: Geographic/WGS-84

**Disclaimers:**  
 The designations employed and the presentation of material on this map do not imply the expression of any opinion whatsoever on the part of the Secretariat of the United Nations concerning the legal status of any country, territory, city or area or of its authorities, or concerning the delimitation of its frontiers or boundaries.

Doc Name:  
 Qala Kah\_District  
 \_reference\_map\_dd\_20140401\_A3\_Landscape

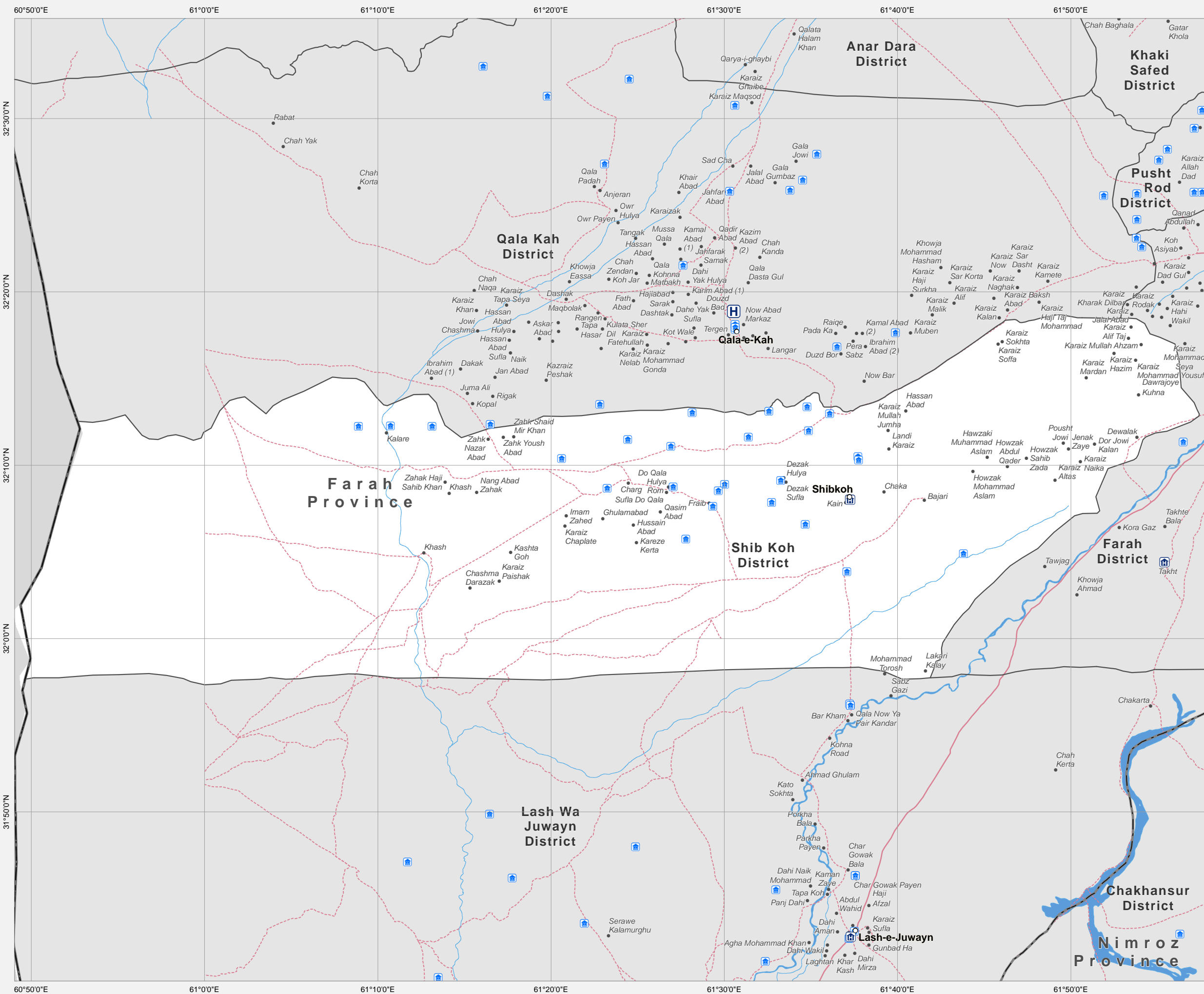
Feedback: [ocha.imu.afg@gmail.com](mailto:ocha.imu.afg@gmail.com)  
 Website: <http://afg.humanitarianresponse.info>





# Farah Province: Shib Koh District

## Reference Map



**Legend**

- ⊕ Capital
- ⊙ Provincial Center
- District Center
- Village

**Administrative Boundaries**

- International
- Province
- District

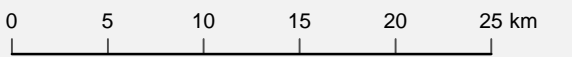
**Transportation**

- Primary Road
- Secondary Road
- Other Road
- ✈ Airport
- ✈ Airfield
- River/Stream
- River/Lake
- H Hospital
- Other health facilities
- Schools

Date Printed: 01 April 2014 03:49 PM

Data Source(s): AGCHO, CSO, AIMS, MISTI  
 Schools - Ministry of Education  
 Health Facilities - Ministry of Health

Projection/Datum: Geographic/WGS-84



**Disclaimers:**  
 The designations employed and the presentation of material on this map do not imply the expression of any opinion whatsoever on the part of the Secretariat of the United Nations concerning the legal status of any country, territory, city or area or of its authorities, or concerning the delimitation of its frontiers or boundaries.

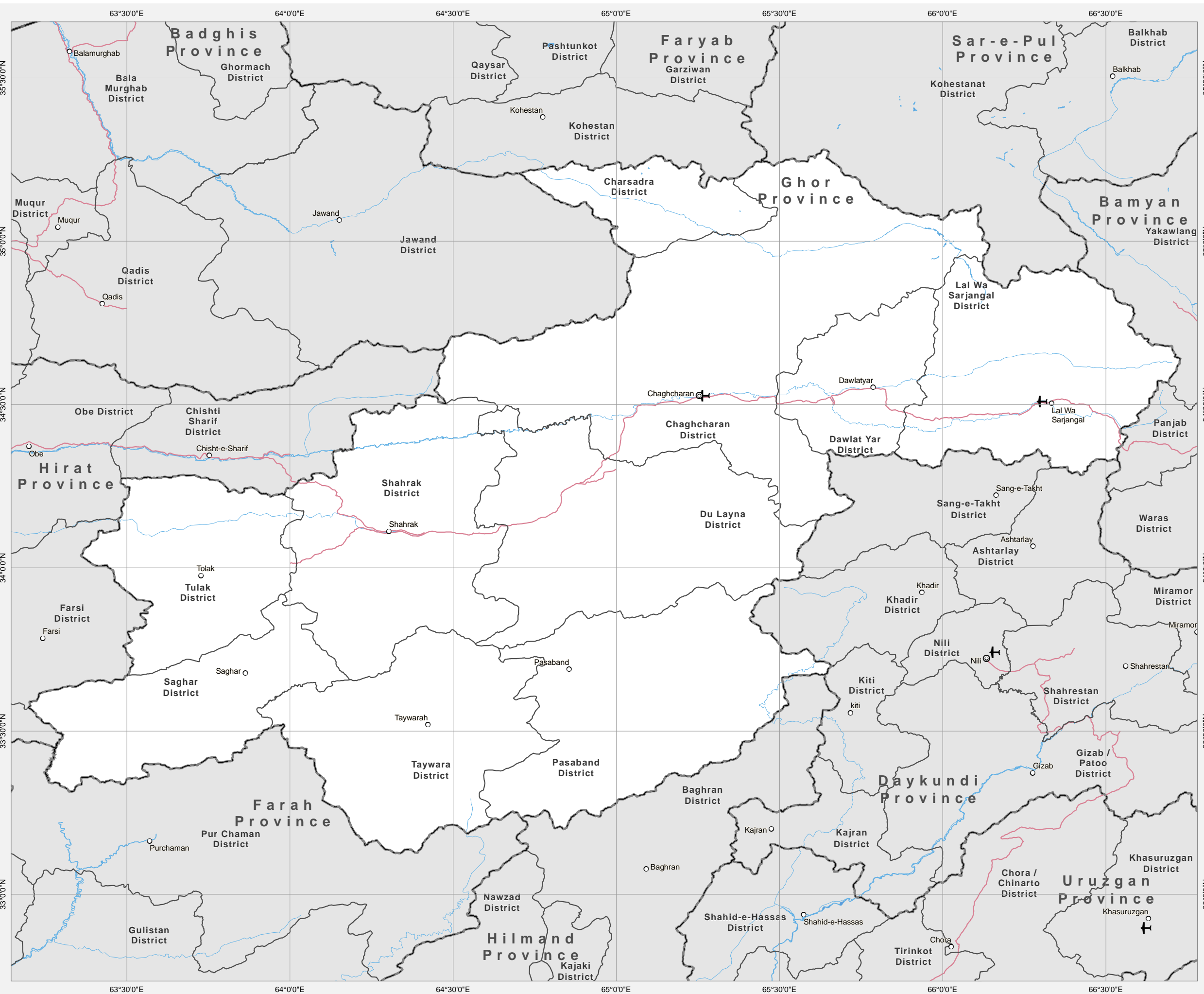
Doc Name:  
 Shib Koh\_District  
 \_reference\_map\_dd\_20140401\_A3\_Landscape

Feedback: ocha.imu.afg@gmail.com  
 Website: <http://afg.humanitarianresponse.info>



# AFGHANISTAN: Ghor Province

## Reference Map



**Legend**

- ⊙ Capital
- ⊙ Provincial Center
- District Center

**Administrative Boundaries**

- ▬ International
- ▬ Province
- ▬ District

**Transportation**

- Primary Road
- Secondary Road
- ✈ Airport
- ✈ Airfield
- River/Stream
- River/Lake

Date Printed: 30 March 2014 08:40 AM

Data Source(s): AGCHO, CSO, AIMS, MISTI  
 Schools - Ministry of Education  
 Health Facilities - Ministry of Health

Projection/Datum: Geographic/WGS-84

Disclaimers:  
 The designations employed and the presentation of material on this map do not imply the expression of any opinion whatsoever on the part of the Secretariat of the United Nations concerning the legal status of any country, territory, city or area or of its authorities, or concerning the delimitation of its frontiers or boundaries.

Doc Name:  
 Ghor\_province\_reference\_map\_dd\_20140330\_A3

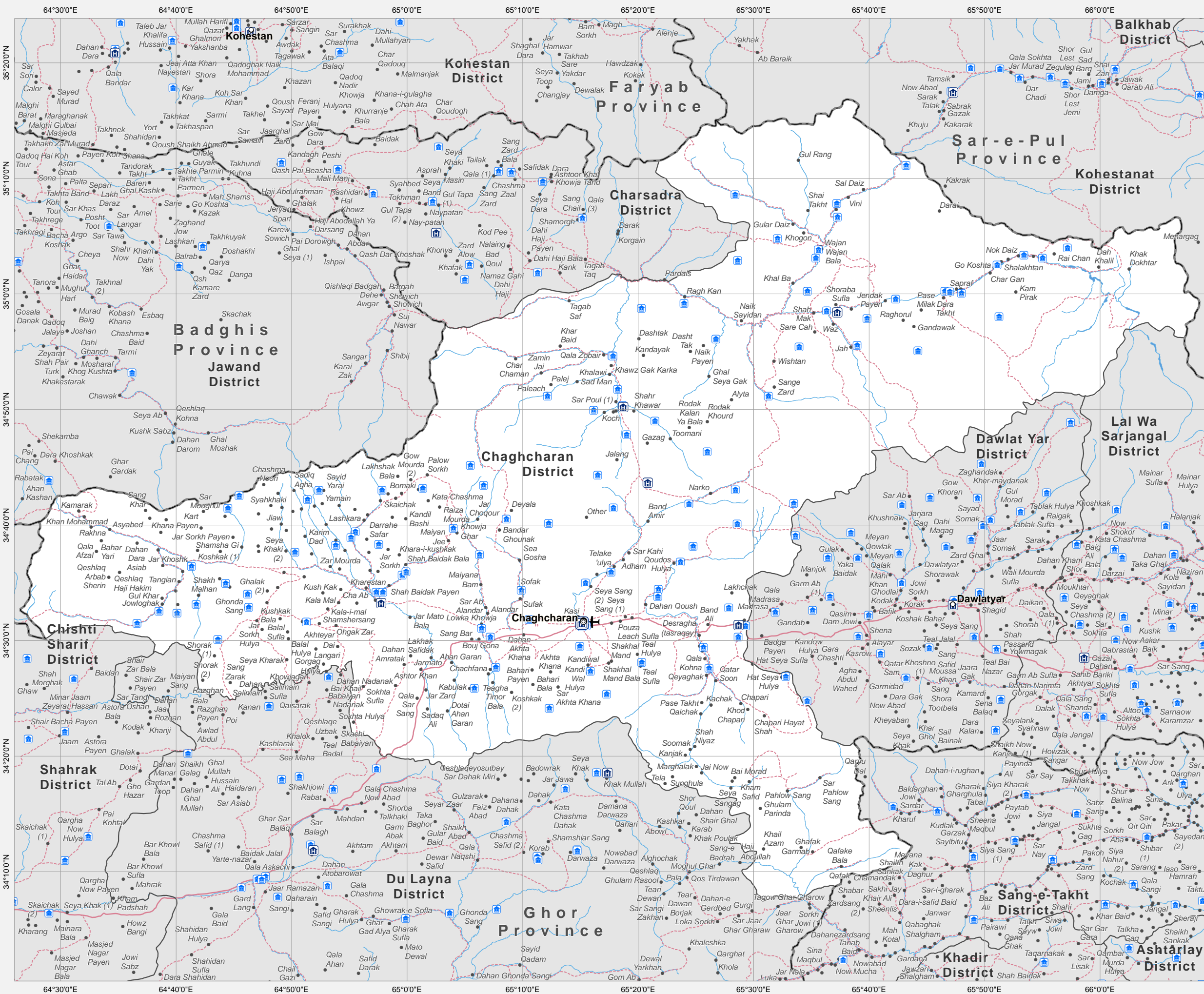
Feedback: ocha.imu.afg@gmail.com  
 Website: <http://afg.humanitarianresponse.info/>





# Ghor Province: Chaghcharan District

## Reference Map



**Legend**

- Capital
- Provincial Center
- District Center
- Village

**Administrative Boundaries**

- International
- Province
- District

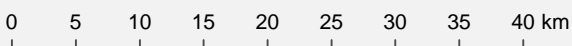
**Transportation**

- Primary Road
- Secondary Road
- Other Road
- Airport
- Airfield
- River/Stream
- River/Lake
- Hospital
- Other health facilities
- Schools

Date Printed: 01 April 2014 03:51 PM

Data Source(s): AGCHO, CSO, AIMS, MISTI  
 Schools - Ministry of Education  
 Health Facilities - Ministry of Health

Projection/Datum: Geographic/WGS-84



**Disclaimers:**  
 The designations employed and the presentation of material on this map do not imply the expression of any opinion whatsoever on the part of the Secretariat of the United Nations concerning the legal status of any country, territory, city or area or of its authorities, or concerning the delimitation of its frontiers or boundaries.

Doc Name:  
 Chaghcharan\_District  
 \_reference\_map\_dd\_20140401\_A3\_Landscape

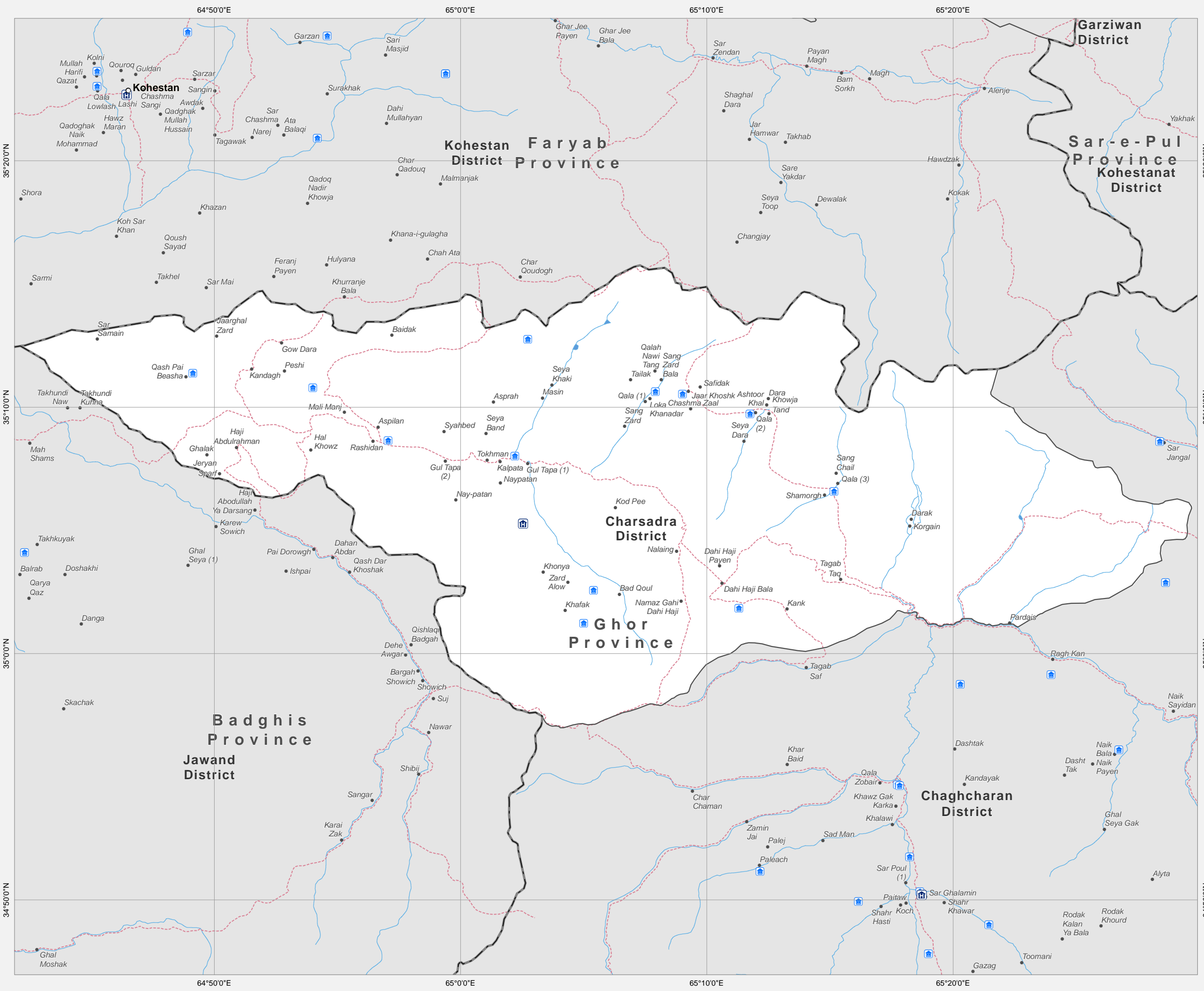
Feedback: [ocha.imu.afg@gmail.com](mailto:ocha.imu.afg@gmail.com)  
 Website: <http://afg.humanitarianresponse.info>









# Ghor Province: Charsadra District




## Reference Map













### Legend

-  Capital
-  Provincial Center
-  District Center
-  Village

### Administrative Boundaries

-  International
-  Province
-  District


### Transportation

-  Primary Road
-  Secondary Road
-  Other Road
-  Airport
-  Airfield
-  River/Stream
-  River/Lake
-  Hospital
-  Other health facilities
-  Schools

Date Printed: 01 April 2014 03:51 PM

Data Source(s): AGCHO, CSO, AIMS, MISTI  
 Schools - Ministry of Education  
 Health Facilities - Ministry of Health

Projection/Datum: Geographic/WGS-84



Disclaimers:  
 The designations employed and the presentation of material on this map do not imply the expression of any opinion whatsoever on the part of the Secretariat of the United Nations concerning the legal status of any country, territory, city or area or of its authorities, or concerning the delimitation of its frontiers or boundaries.

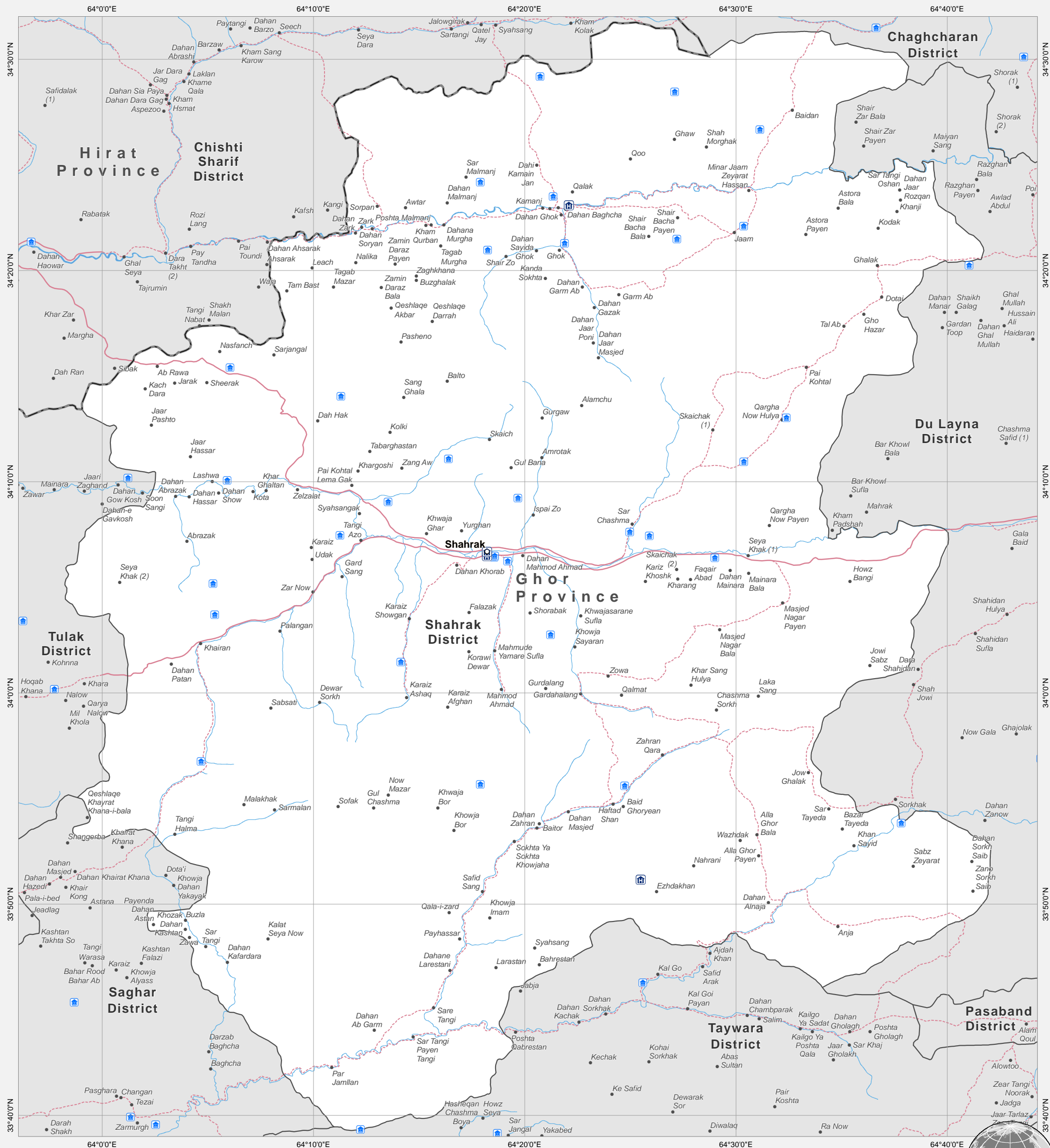
Doc Name:  
 Charsadra\_District  
 \_reference\_map\_dd\_20140401\_A3\_Landscape

Feedback: [ocha.imu.afg@gmail.com](mailto:ocha.imu.afg@gmail.com)  
 Website: <http://afg.humanitarianresponse.info>



# Ghor Province: Shahrak District

## Reference Map



**Legend**

- ⊕ Capital
- ⊙ Provincial Center
- District Center
- Village
- ✈ Airport
- ✈ Airfield
- ~ River/Stream
- ~ River/Lake
- Ⓜ Hospital
- Ⓜ Other health facilities
- Ⓜ Schools

**Administrative Boundaries**

- International
- Province
- District

**Transportation**

- Primary Road
- Secondary Road
- Other Road

Date Printed: 01 April 2014 11:06 AM

Data Source(s): AGCHO, CSO, AIMS, MISTI  
 Schools - Ministry of Education  
 Health Facilities - Ministry of Health

Projection/Datum: Geographic/WGS-84

0 5 10 15 20 25 km

Disclaimers:  
 The designations employed and the presentation of material on this map do not imply the expression of any opinion whatsoever on the part of the Secretariat of the United Nations concerning the legal status of any country, territory, city or area or of its authorities, or concerning the delimitation of its frontiers or boundaries.

Doc Name:  
 Shahrak\_District\_reference\_map\_dd\_20140401\_A3

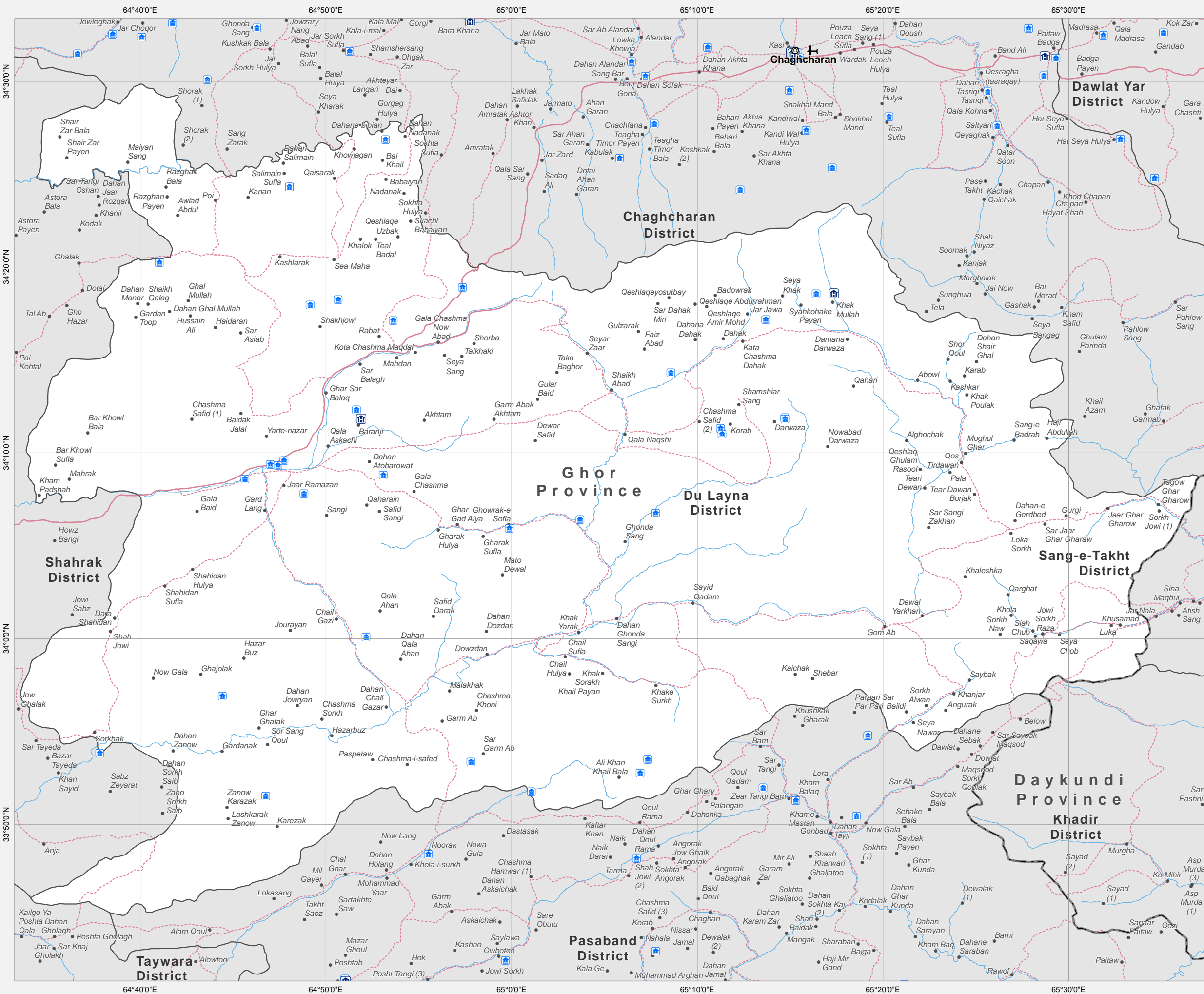
Feedback: [ocha.imu.afg@gmail.com](mailto:ocha.imu.afg@gmail.com)  
 Website: <http://afg.humanitarianresponse.info/>





# Ghor Province: Du Layna District

## Reference Map




### Legend

- Capital
  - Provincial Center
  - District Center
  - Village
- Administrative Boundaries**
- International
  - Province
  - District
- Transportation**
- Primary Road
  - Secondary Road
  - Other Road
  - Airport
  - Airfield
  - River/Stream
  - River/Lake
  - Hospital
  - Other health facilities
  - Schools

Date Printed: 01 April 2014 03:52 PM

Data Source(s): AGCHO, CSO, AIMS, MISTI  
 Schools - Ministry of Education  
 Health Facilities - Ministry of Health

Projection/Datum: Geographic/WGS-84



**Disclaimers:**  
 The designations employed and the presentation of material on this map do not imply the expression of any opinion whatsoever on the part of the Secretariat of the United Nations concerning the legal status of any country, territory, city or area or of its authorities, or concerning the delimitation of its frontiers or boundaries.

Doc Name:  
 Du Layna\_District  
 \_reference\_map\_dd\_20140401\_A3\_Landscape

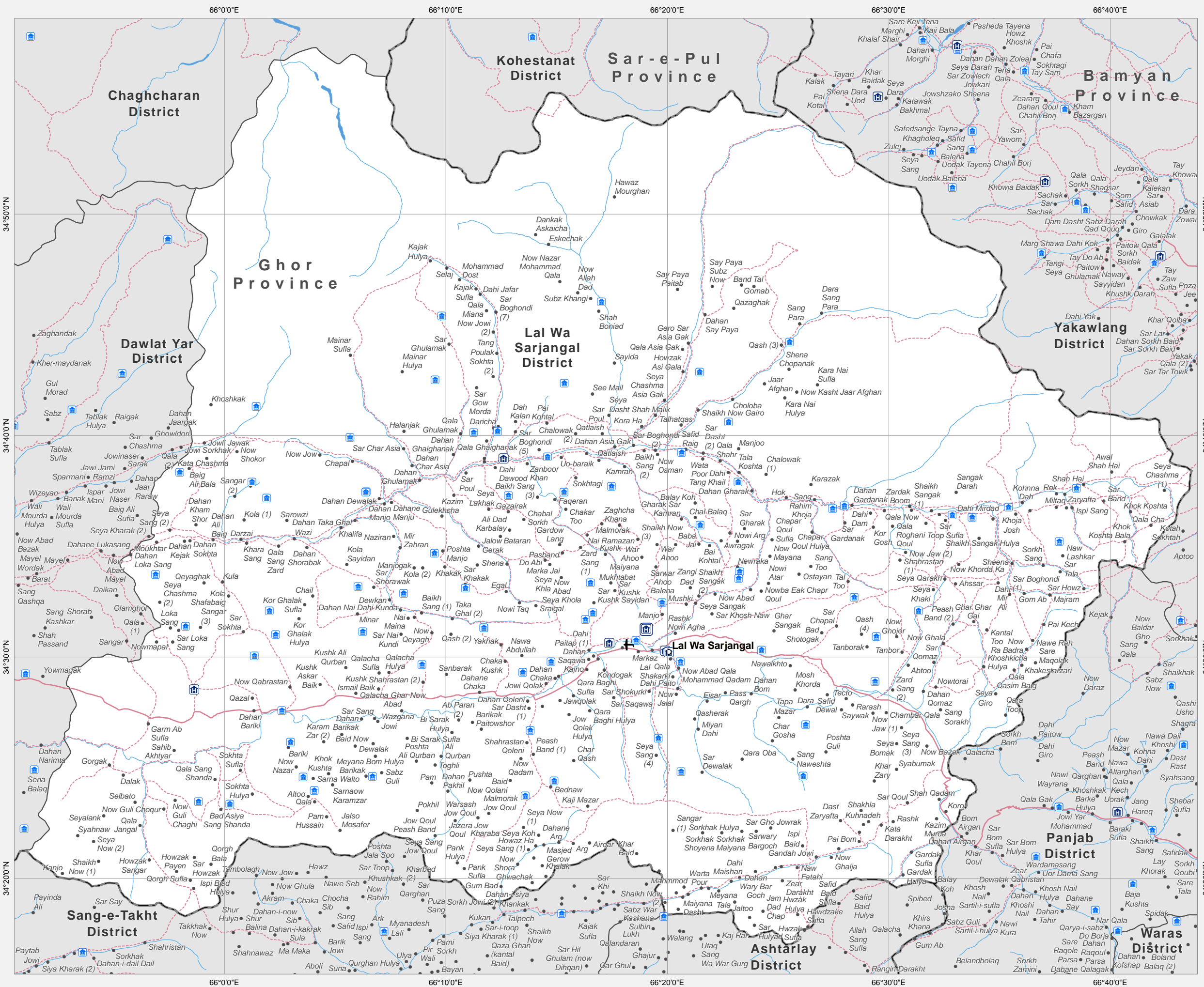
Feedback: [ocha.imu.afg@gmail.com](mailto:ocha.imu.afg@gmail.com)  
 Website: <http://afg.humanitarianresponse.info>





# Ghor Province: Lal Wa Sarjangal District

## Reference Map



**Legend**

- Capital
- Provincial Center
- District Center
- Village

**Administrative Boundaries**

- International
- Province
- District



**Transportation**

- Primary Road
- Secondary Road
- Other Road
- Airport
- Airfield
- River/Stream
- River/Lake
- Hospital
- Other health facilities
- Schools

Date Printed: 01 April 2014 03:52 PM

Data Source(s): AGCHO, CSO, AIMS, MISTI  
 Schools - Ministry of Education  
 Health Facilities - Ministry of Health

Projection/Datum: Geographic/WGS-84

**Disclaimers:**  
 The designations employed and the presentation of material on this map do not imply the expression of any opinion whatsoever on the part of the Secretariat of the United Nations concerning the legal status of any country, territory, city or area or of its authorities, or concerning the delimitation of its frontiers or boundaries.

Doc Name:  
 Lal Wa Sarjangal\_District  
 \_reference\_map\_dd\_20140401\_A3\_Landscape

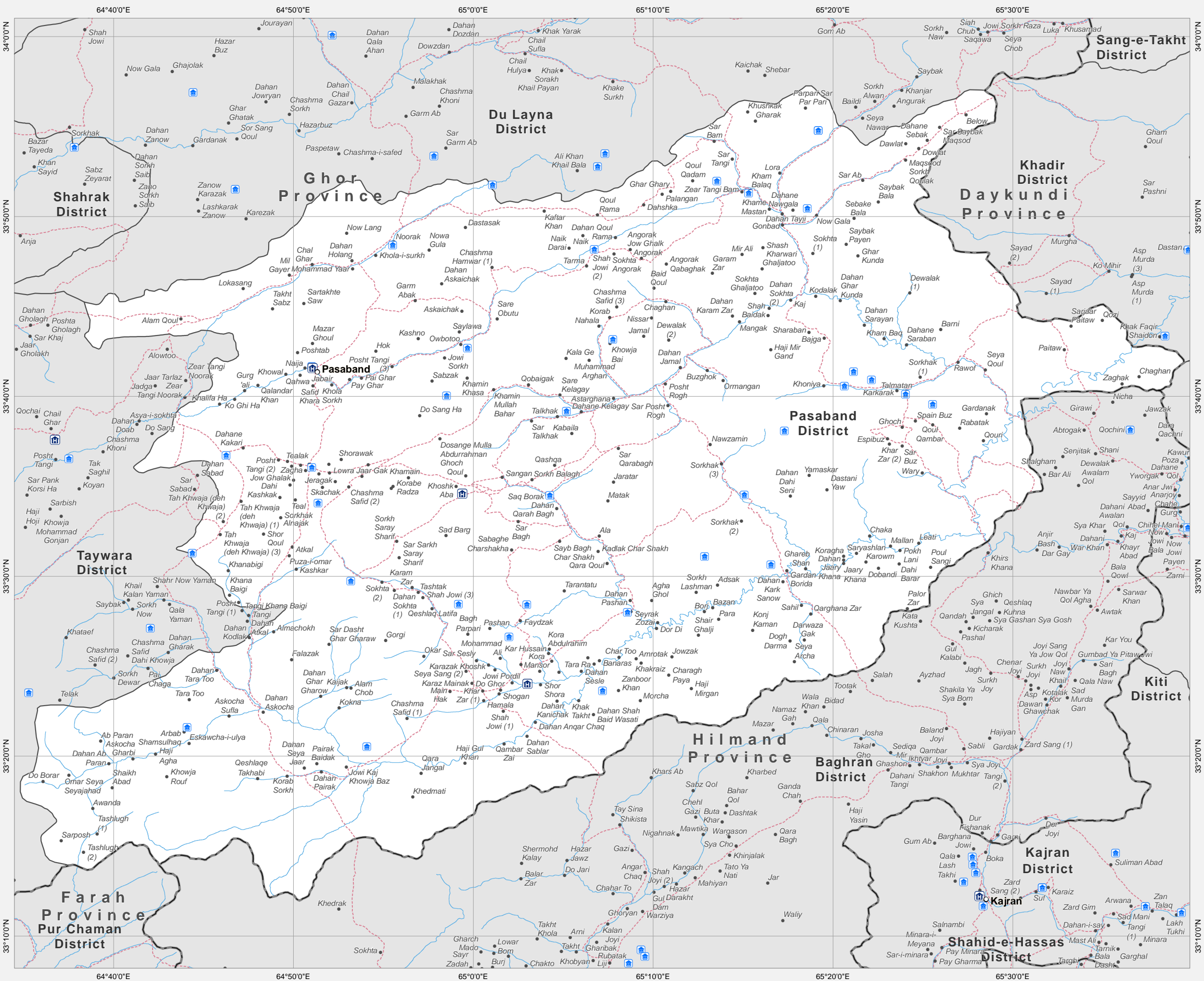
Feedback: [ocha.imu.afg@gmail.com](mailto:ocha.imu.afg@gmail.com)  
 Website: <http://afg.humanitarianresponse.info>





# Ghor Province: Pasaband District

## Reference Map



**Legend**

- Capital
- Provincial Center
- District Center
- Village

**Administrative Boundaries**

- International
- Province
- District



**Transportation**

- Primary Road
- Secondary Road
- Other Road
- Airport
- Airfield
- River/Stream
- River/Lake
- Hospital
- Other health facilities
- Schools

Date Printed: 01 April 2014 03:52 PM

Data Source(s): AGCHO, CSO, AIMS, MISTI  
 Schools - Ministry of Education  
 Health Facilities - Ministry of Health

Projection/Datum: Geographic/WGS-84

**Disclaimers:**  
 The designations employed and the presentation of material on this map do not imply the expression of any opinion whatsoever on the part of the Secretariat of the United Nations concerning the legal status of any country, territory, city or area or of its authorities, or concerning the delimitation of its frontiers or boundaries.

Doc Name:  
 Pasaband\_District  
 \_reference\_map\_dd\_20140401\_A3\_Landscape

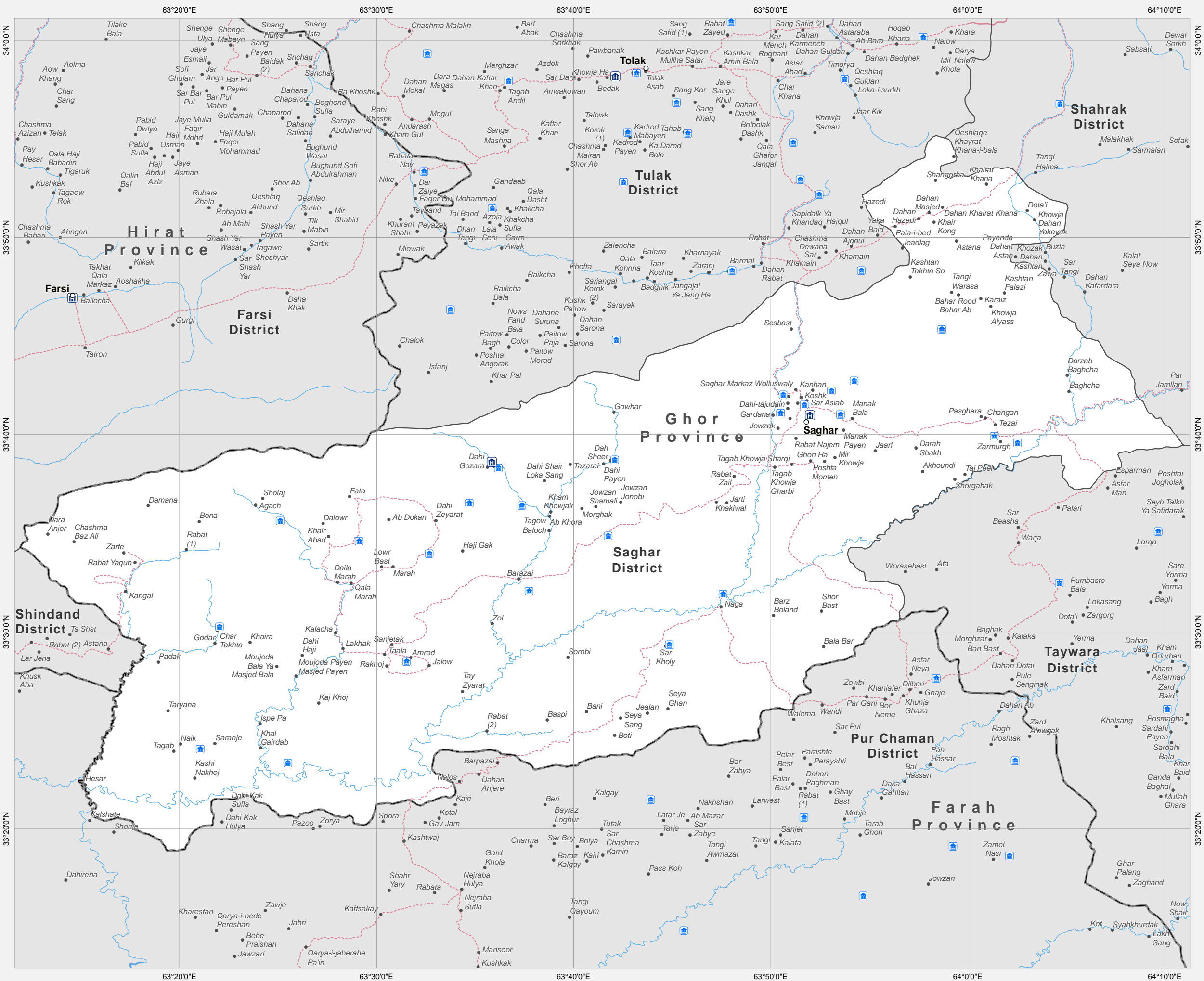
Feedback: [ocha.imu.afg@gmail.com](mailto:ocha.imu.afg@gmail.com)  
 Website: <http://afg.humanitarianresponse.info>





# Ghor Province: Saghar District

## Reference Map



**Legend**

- Capital
- Provincial Center
- District Center
- Village

**Administrative Boundaries**

- International
- Province
- District


**Transportation**

- Primary Road
- Secondary Road
- Other Road
- Airport
- Airfield
- River/Stream
- River/Lake
- Hospital
- Other health facilities
- Schools

Date Printed: 01 April 2014 03:52 PM

Data Source(s): AGCHO, CSO, AIMS, MISTI  
 Schools - Ministry of Education  
 Health Facilities - Ministry of Health

Projection/Datum: Geographic/WGS-84



**Disclaimers:**  
 The designations employed and the presentation of material on this map do not imply the expression of any opinion whatsoever on the part of the Secretariat of the United Nations concerning the legal status of any country, territory, city or area or of its authorities, or concerning the delimitation of its frontiers or boundaries.

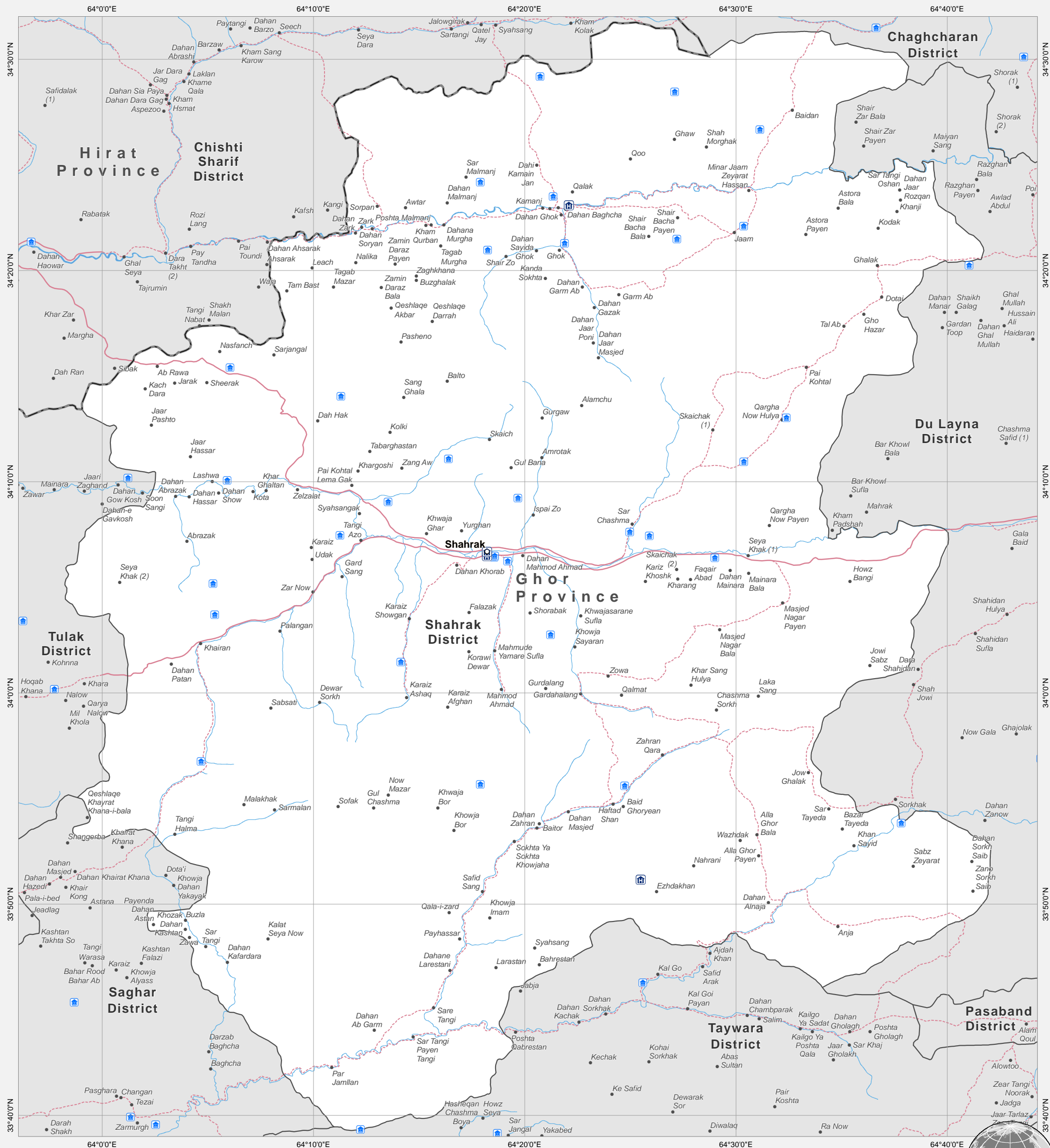
Doc Name:  
 Saghar\_District  
 \_reference\_map\_dd\_20140401\_A3\_Landscape

Feedback: [ocha.imu.afg@gmail.com](mailto:ocha.imu.afg@gmail.com)  
 Website: <http://afg.humanitarianresponse.info>



# Ghor Province: Shahrak District

## Reference Map



**Legend**

- ⊙ Capital
- ⊙ Provincial Center
- District Center
- Village
- ✈ Airport
- ✈ Airfield
- ~ River/Stream
- ~ River/Lake
- Ⓜ Hospital
- Ⓜ Other health facilities
- Ⓜ Schools

**Administrative Boundaries**

- International
- Province
- District

**Transportation**

- Primary Road
- Secondary Road
- Other Road

Date Printed: 01 April 2014 11:06 AM

Data Source(s): AGCHO, CSO, AIMS, MISTI  
 Schools - Ministry of Education  
 Health Facilities - Ministry of Health

Projection/Datum: Geographic/WGS-84

0 5 10 15 20 25 km

Disclaimers:  
 The designations employed and the presentation of material on this map do not imply the expression of any opinion whatsoever on the part of the Secretariat of the United Nations concerning the legal status of any country, territory, city or area or of its authorities, or concerning the delimitation of its frontiers or boundaries.

Doc Name:  
 Shahrak\_District\_reference\_map\_dd\_20140401\_A3

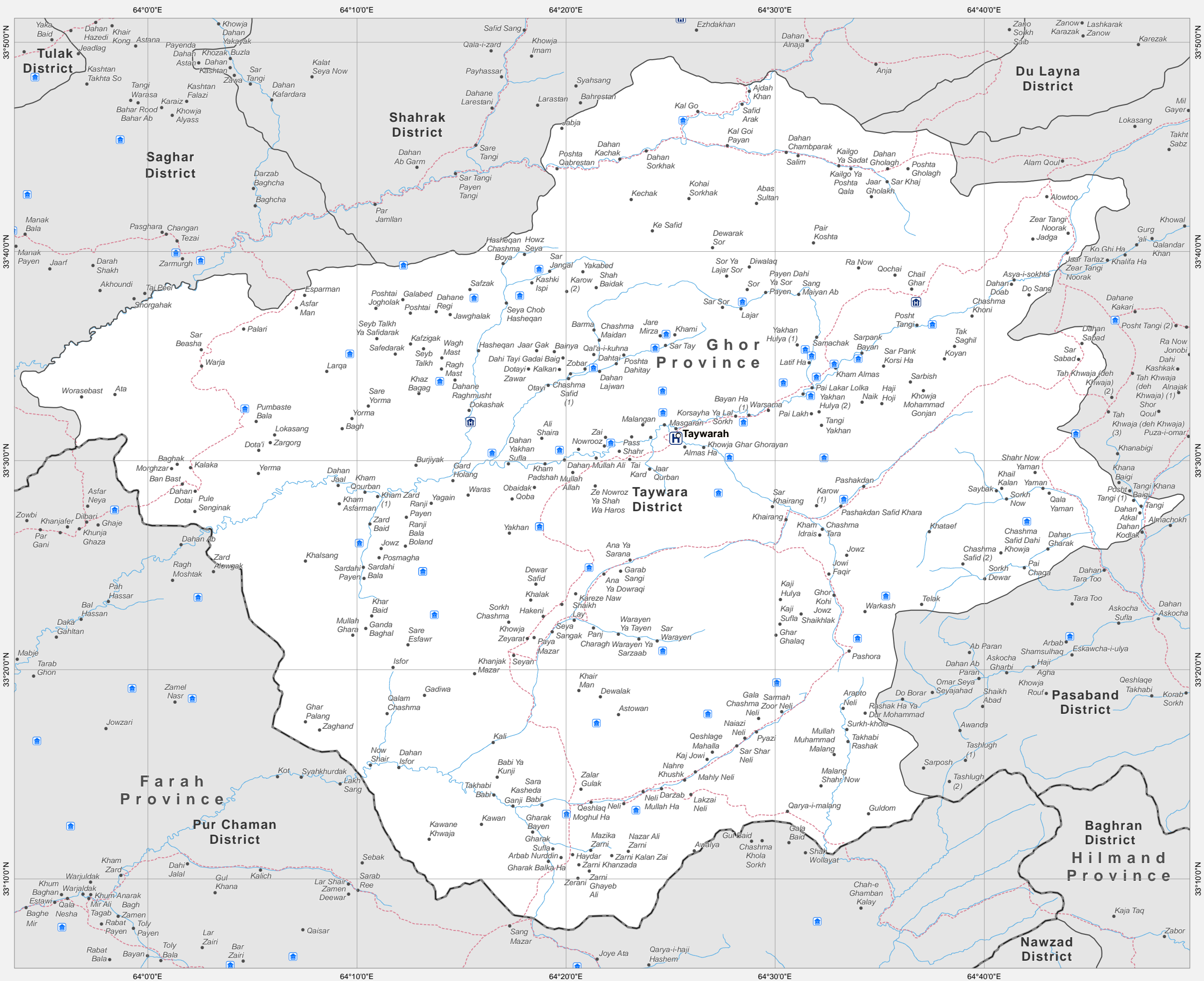
Feedback: [ocha.imu.afg@gmail.com](mailto:ocha.imu.afg@gmail.com)  
 Website: <http://afg.humanitarianresponse.info/>





# Ghor Province: Taywara District

## Reference Map



**Legend**

- Capital
- Provincial Center
- District Center
- Village

**Administrative Boundaries**

- International
- Province
- District


**Transportation**

- Primary Road
- Secondary Road
- Other Road
- Airport
- Airfield
- River/Stream
- River/Lake
- Hospital
- Other health facilities
- Schools

Date Printed: 01 April 2014 03:52 PM

Data Source(s): AGCHO, CSO, AIMS, MISTI  
 Schools - Ministry of Education  
 Health Facilities - Ministry of Health

Projection/Datum: Geographic/WGS-84



**Disclaimers:**  
 The designations employed and the presentation of material on this map do not imply the expression of any opinion whatsoever on the part of the Secretariat of the United Nations concerning the legal status of any country, territory, city or area or of its authorities, or concerning the delimitation of its frontiers or boundaries.

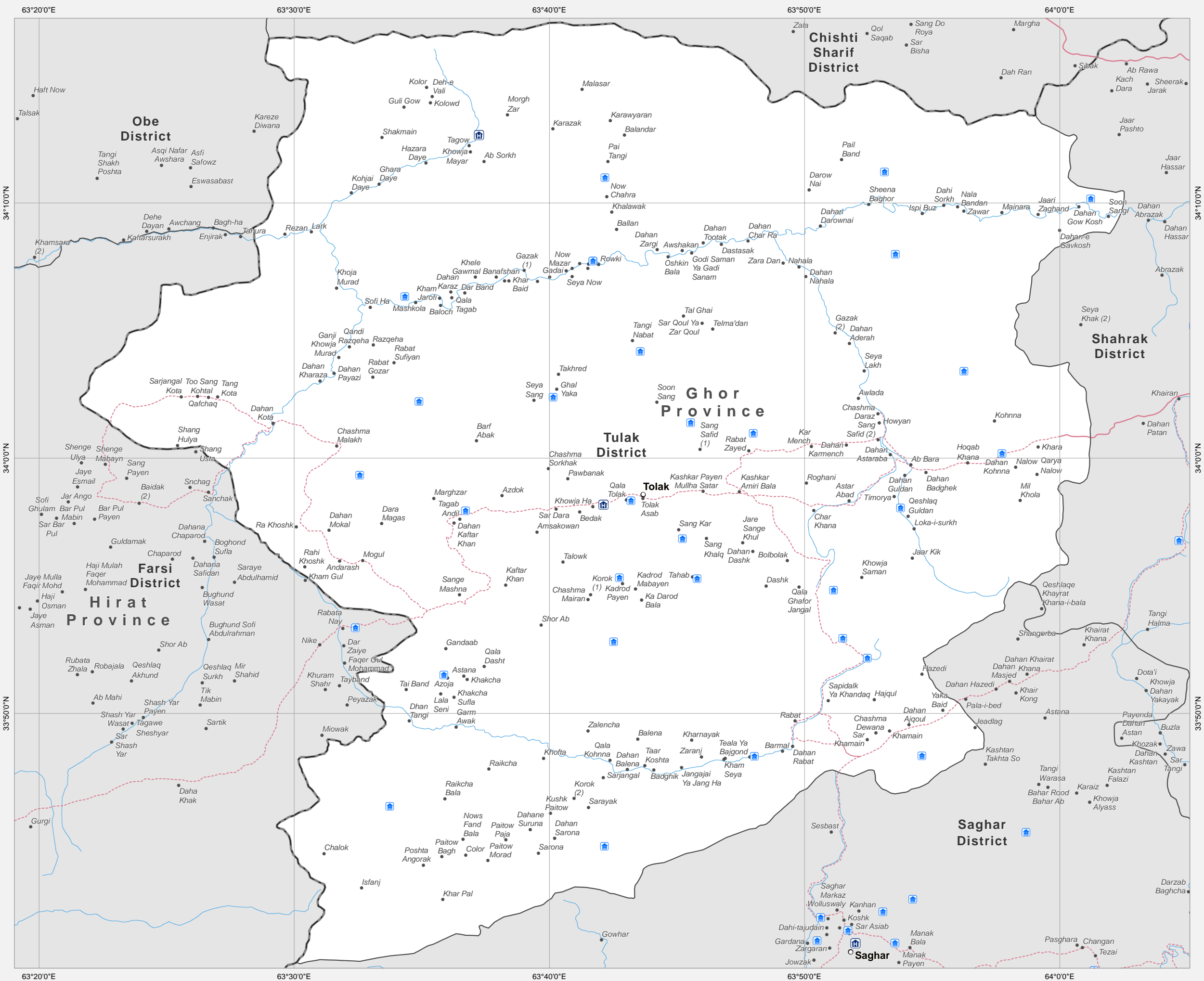
Doc Name:  
 Taywara\_District  
 \_reference\_map\_dd\_20140401\_A3\_Landscape

Feedback: [ocha.imu.afg@gmail.com](mailto:ocha.imu.afg@gmail.com)  
 Website: <http://afg.humanitarianresponse.info>



# Ghor Province: Tulak District

## Reference Map



### Legend

- Capital
- Provincial Center
- District Center
- Village

### Administrative Boundaries

- International
- Province
- District

### Transportation

- Primary Road
- Secondary Road
- Other Road
- Airport
- Airfield
- River/Stream
- River/Lake
- Hospital
- Other health facilities
- Schools

Date Printed: 01 April 2014 03:52 PM

Data Source(s): AGCHO, CSO, AIMS, MISTI  
 Schools - Ministry of Education  
 Health Facilities - Ministry of Health

Projection/Datum: Geographic/WGS-84



**Disclaimers:**  
 The designations employed and the presentation of material on this map do not imply the expression of any opinion whatsoever on the part of the Secretariat of the United Nations concerning the legal status of any country, territory, city or area or of its authorities, or concerning the delimitation of its frontiers or boundaries.

Doc Name:  
 Tulak\_District  
 \_reference\_map\_dd\_20140401\_A3\_Landscape

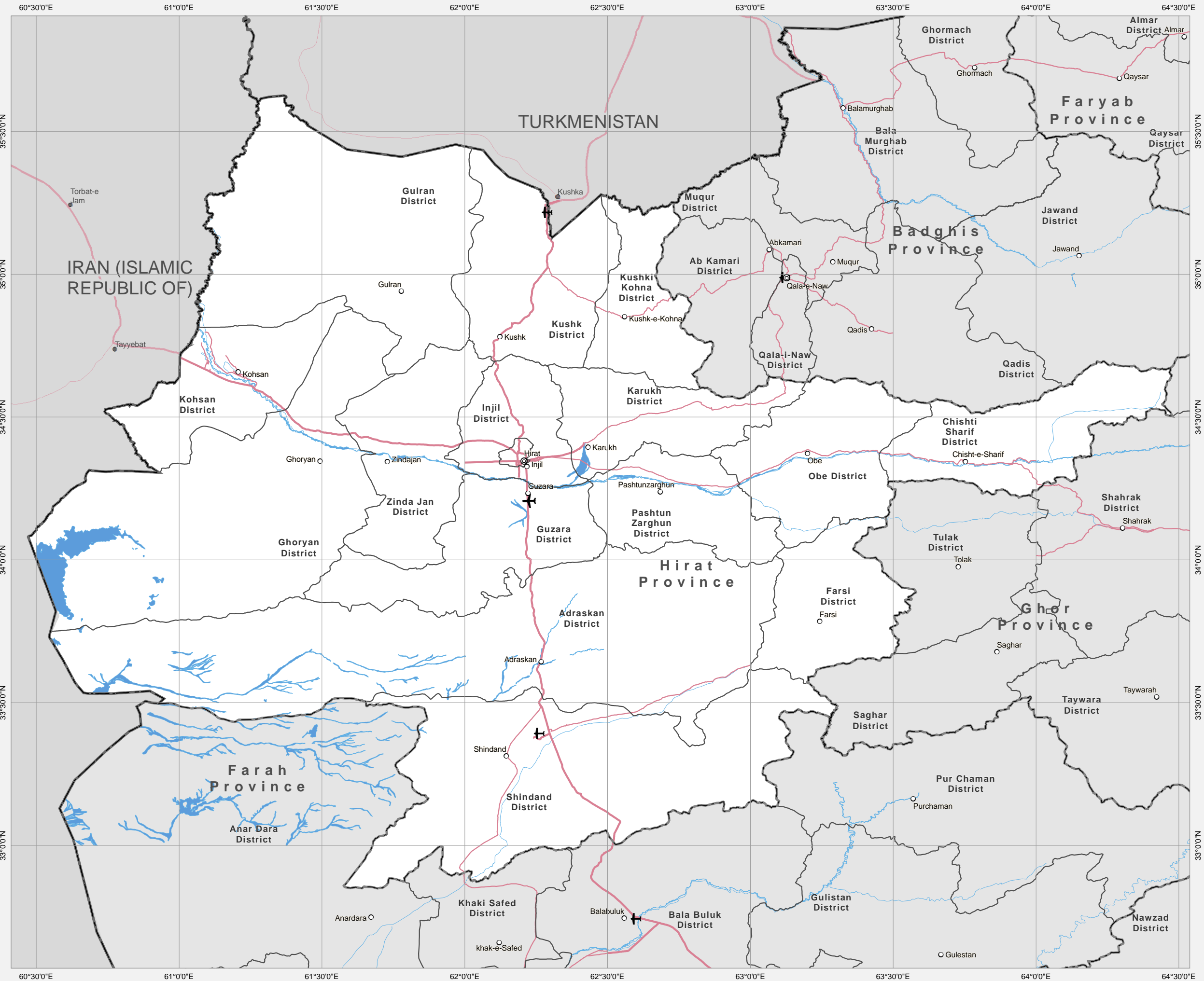
Feedback: [ocha.imu.afg@gmail.com](mailto:ocha.imu.afg@gmail.com)  
 Website: <http://afg.humanitarianresponse.info>





# AFGHANISTAN: Hirat Province

## Reference Map



**Legend**

- Capital
- Provincial Center
- District Center

**Administrative Boundaries**

- International
- Province
- District

**Transportation**

- Primary Road
- Secondary Road
- Airport
- Airfield
- River/Stream
- River/Lake

Date Printed: 30 March 2014 08:40 AM

Data Source(s): AGCHO, CSO, AIMS, MISTI  
 Schools - Ministry of Education  
 Health Facilities - Ministry of Health

Projection/Datum: Geographic/WGS-84

Disclaimers:  
 The designations employed and the presentation of material on this map do not imply the expression of any opinion whatsoever on the part of the Secretariat of the United Nations concerning the legal status of any country, territory, city or area or of its authorities, or concerning the delimitation of its frontiers or boundaries.

Doc Name:  
 Hirat\_province\_reference\_map\_dd\_20140330\_A3

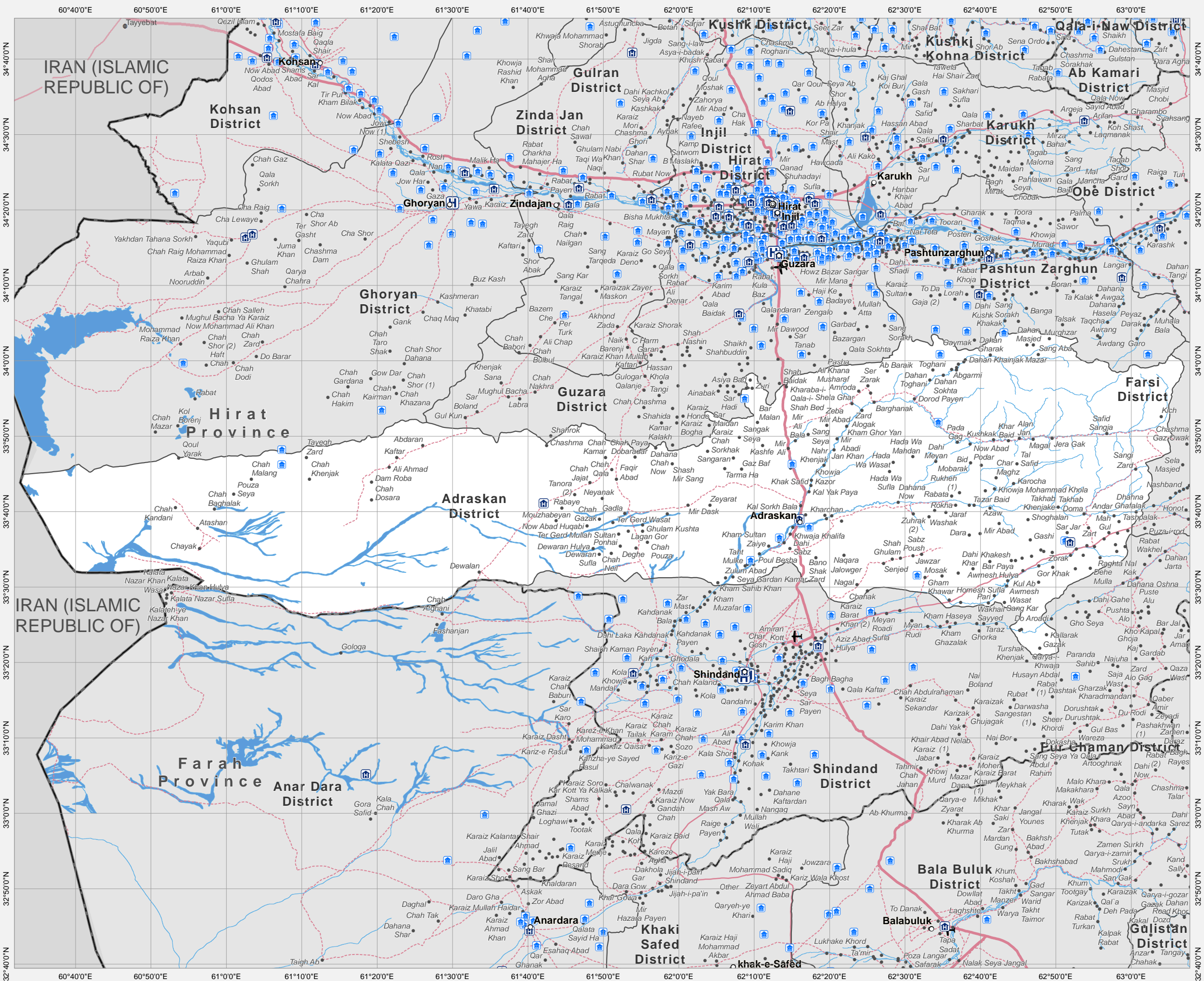
Feedback: ocha.imu.afg@gmail.com  
 Website: <http://afg.humanitarianresponse.info/>





# Hirat Province: Adraskan District

## Reference Map



### Legend

- Capital
- Provincial Center
- District Center
- Village

### Administrative Boundaries

- International
- Province
- District

### Transportation

- Primary Road
- Secondary Road
- Other Road
- Airport
- Airfield
- River/Stream
- River/Lake
- Hospital
- Other health facilities
- Schools

Date Printed: 01 April 2014 03:53 PM

Data Source(s): AGCHO, CSO, AIMS, MISTI  
 Schools - Ministry of Education  
 Health Facilities - Ministry of Health

Projection/Datum: Geographic/WGS-84

**Disclaimers:**  
 The designations employed and the presentation of material on this map do not imply the expression of any opinion whatsoever on the part of the Secretariat of the United Nations concerning the legal status of any country, territory, city or area or of its authorities, or concerning the delimitation of its frontiers or boundaries.

Doc Name:  
 Adraskan\_District  
 \_reference\_map\_dd\_20140401\_A3\_Landscape

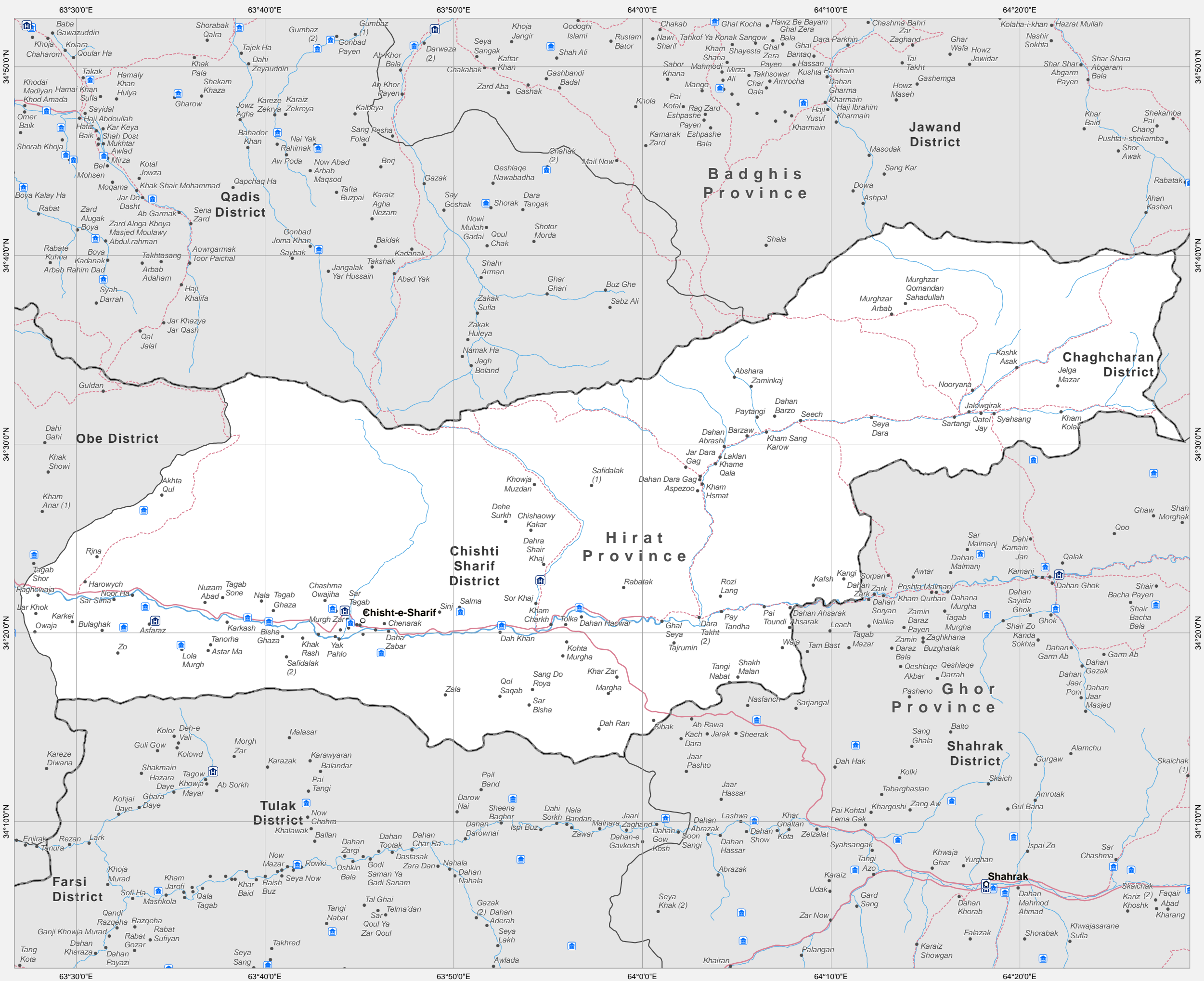
Feedback: [ocha.imu.afg@gmail.com](mailto:ocha.imu.afg@gmail.com)  
 Website: <http://afg.humanitarianresponse.info>





# Hirat Province: Chishti Sharif District

## Reference Map



### Legend

- Capital
- Provincial Center
- District Center
- Village

### Administrative Boundaries

- International
- Province
- District

### Transportation

- Primary Road
- Secondary Road
- Other Road
- Airport
- Airfield
- River/Stream
- River/Lake


### Health Facilities

- Hospital
- Other health facilities
- Schools

Date Printed: 01 April 2014 03:53 PM

Data Source(s): AGCHO, CSO, AIMS, MISTI  
 Schools - Ministry of Education  
 Health Facilities - Ministry of Health

Projection/Datum: Geographic/WGS-84

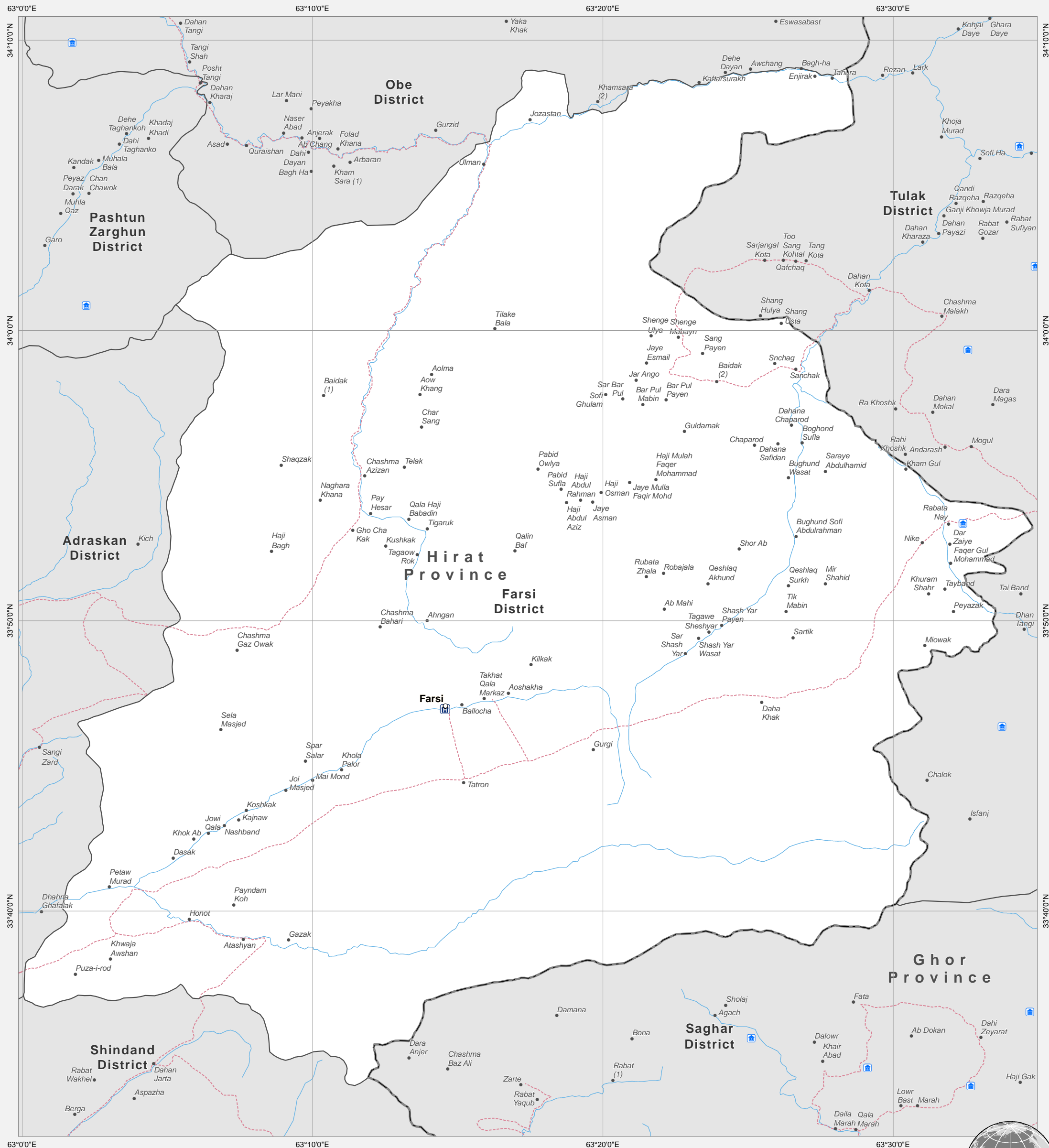


**Disclaimers:**  
 The designations employed and the presentation of material on this map do not imply the expression of any opinion whatsoever on the part of the Secretariat of the United Nations concerning the legal status of any country, territory, city or area or of its authorities, or concerning the delimitation of its frontiers or boundaries.

Doc Name:  
 Chishti Sharif\_District  
 \_reference\_map\_dd\_20140401\_A3\_Landscape

Feedback: [ocha.imu.afg@gmail.com](mailto:ocha.imu.afg@gmail.com)  
 Website: <http://afg.humanitarianresponse.info>





### Legend

⊕ Capital	✈ Airport
⊙ Provincial Center	✈ Airfield
○ District Center	🌊 River/Stream
• Village	🌊 River/Lake

### Administrative Boundaries

🗺 International	🏥 Hospital
🗺 Province	🏠 Other health facilities
🗺 District	🎓 Schools

### Transportation

🛣 Primary Road
🛣 Secondary Road
🛣 Other Road

Date Printed: 01 April 2014 11:07 AM

Data Source(s): AGCHO, CSO, AIMS, MISTI  
 Schools - Ministry of Education  
 Health Facilities - Ministry of Health

Projection/Datum: Geographic/WGS-84

0 5 10 15 km

Disclaimers:  
 The designations employed and the presentation of material on this map do not imply the expression of any opinion whatsoever on the part of the Secretariat of the United Nations concerning the legal status of any country, territory, city or area or of its authorities, or concerning the delimitation of its frontiers or boundaries.

Doc Name:  
 Farsi\_District\_reference\_map\_dd\_20140401\_A3

Feedback: [ocha.imu.afg@gmail.com](mailto:ocha.imu.afg@gmail.com)  
 Website: <http://afg.humanitarianresponse.info/>

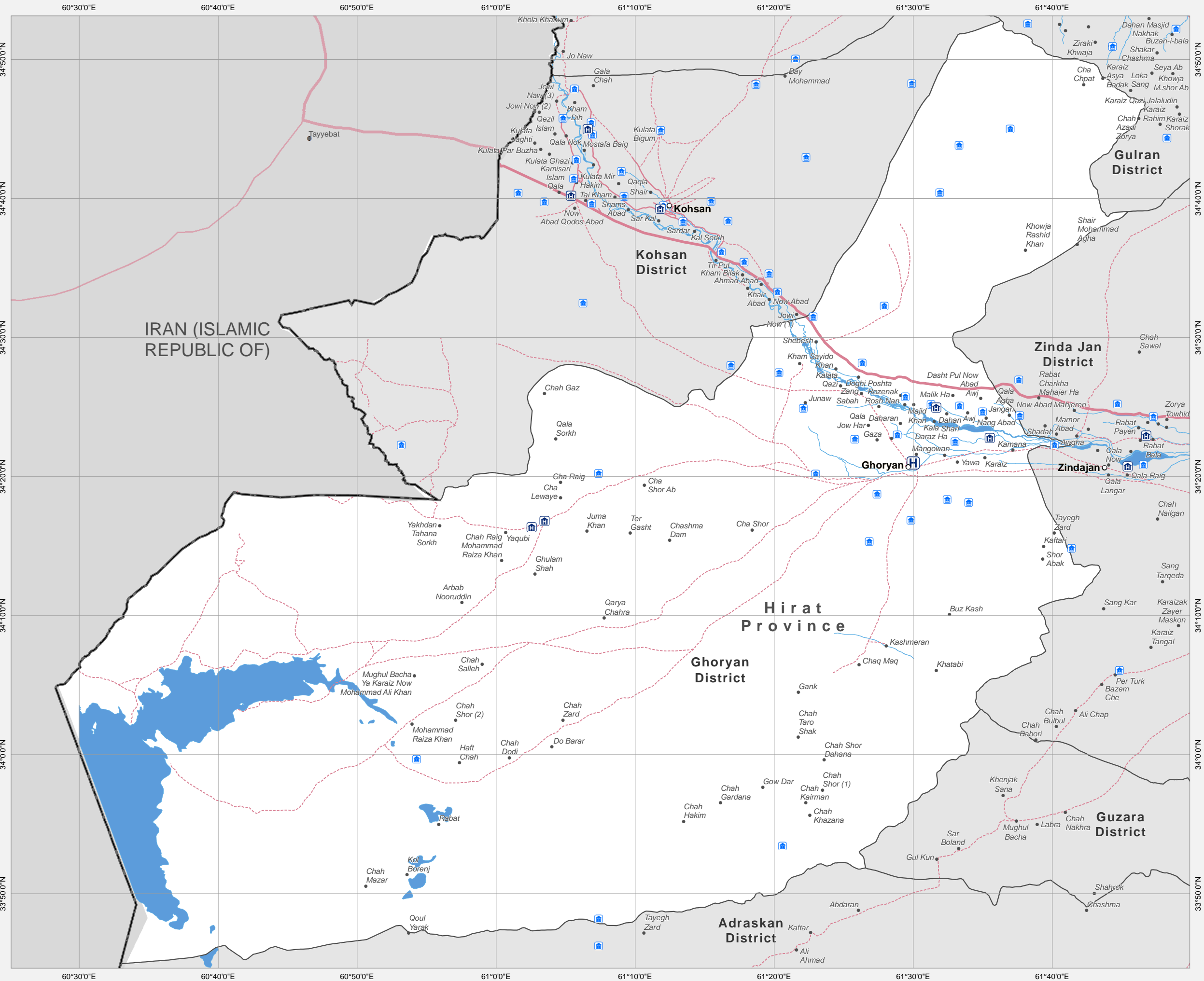
UZBEKISTAN  
 TURKMENISTAN  
 TAJIKISTAN  
 PAKISTAN  
 INDIA  
 JAMMU AND KASHMIR  
 Kabul

200 km



# Hirat Province: Ghoryan District

## Reference Map



**Legend**

- Capital
- Provincial Center
- District Center
- Village

**Administrative Boundaries**

- International
- Province
- District

**Transportation**

- Primary Road
- Secondary Road
- Other Road
- Airport
- Airfield
- River/Stream
- River/Lake
- Hospital
- Other health facilities
- Schools

Date Printed: 01 April 2014 03:53 PM

Data Source(s): AGCHO, CSO, AIMS, MISTI  
 Schools - Ministry of Education  
 Health Facilities - Ministry of Health

Projection/Datum: Geographic/WGS-84

**Disclaimers:**  
 The designations employed and the presentation of material on this map do not imply the expression of any opinion whatsoever on the part of the Secretariat of the United Nations concerning the legal status of any country, territory, city or area or of its authorities, or concerning the delimitation of its frontiers or boundaries.

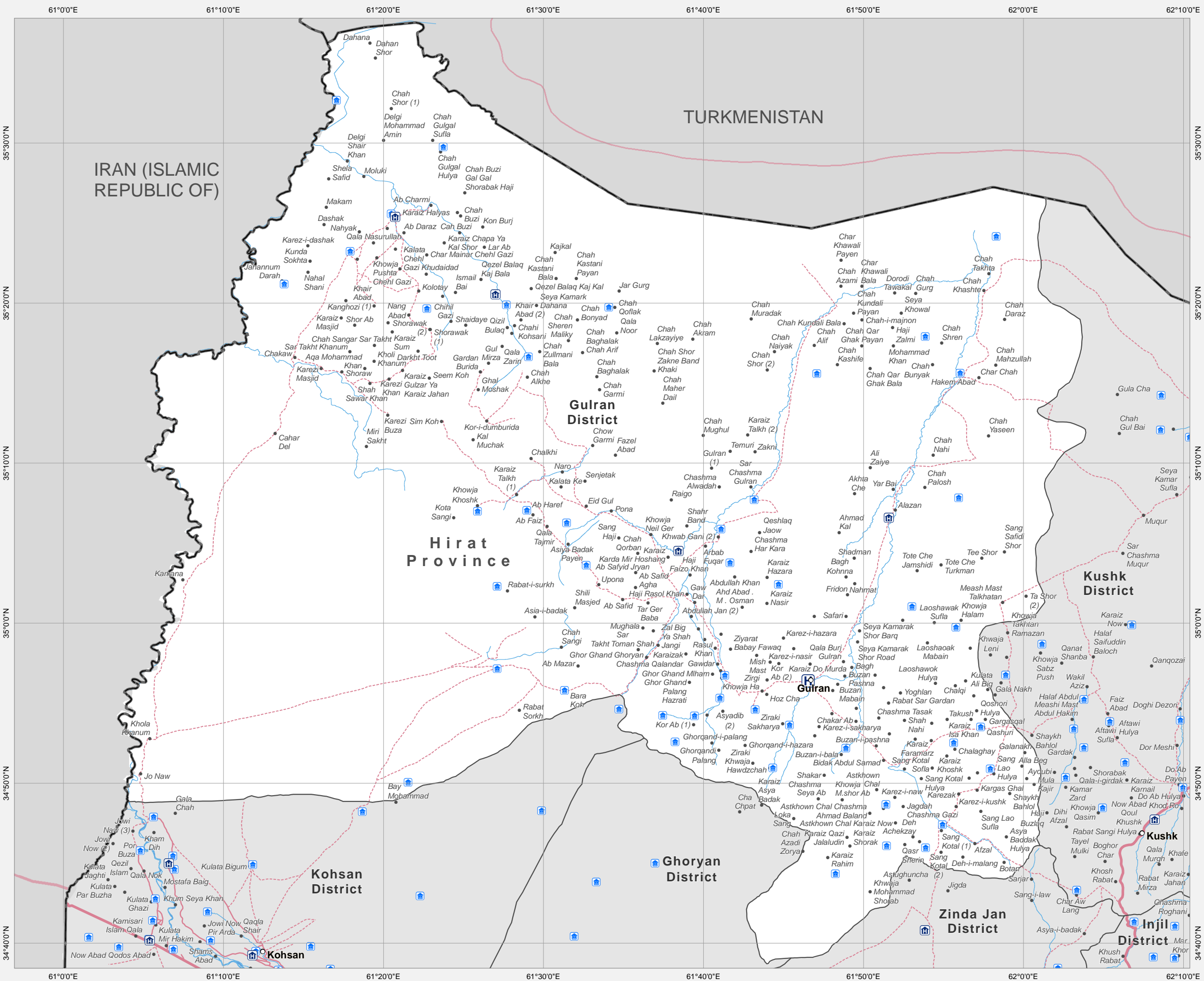
Doc Name:  
 Ghoryan\_District  
 \_reference\_map\_dd\_20140401\_A3\_Landscape

Feedback: [ocha.imu.afg@gmail.com](mailto:ocha.imu.afg@gmail.com)  
 Website: <http://afg.humanitarianresponse.info>



# Hirat Province: Gulran District

## Reference Map



### Legend

- Capital
- Provincial Center
- District Center
- Village

### Administrative Boundaries

- International
- Province
- District

### Transportation

- Primary Road
- Secondary Road
- Other Road
- Airport
- Airfield
- River/Stream
- River/Lake
- Hospital
- Other health facilities
- Schools

Date Printed: 01 April 2014 03:53 PM

Data Source(s): AGCHO, CSO, AIMS, MISTI  
 Schools - Ministry of Education  
 Health Facilities - Ministry of Health

Projection/Datum: Geographic/WGS-84

**Disclaimers:**  
 The designations employed and the presentation of material on this map do not imply the expression of any opinion whatsoever on the part of the Secretariat of the United Nations concerning the legal status of any country, territory, city or area or of its authorities, or concerning the delimitation of its frontiers or boundaries.

Doc Name:  
 Gulran\_District  
 \_reference\_map\_dd\_20140401\_A3\_Landscape

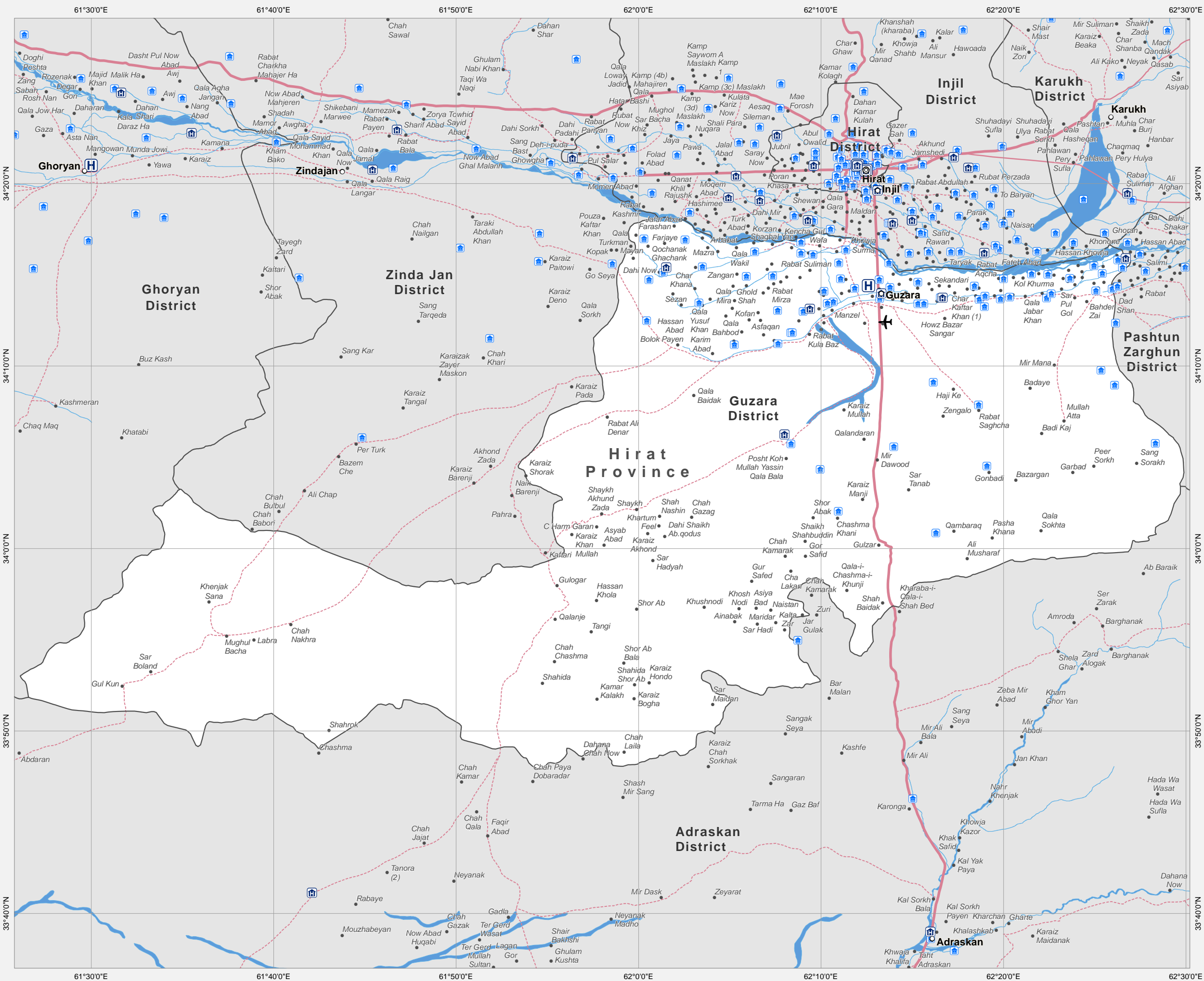
Feedback: [ocha.imu.afg@gmail.com](mailto:ocha.imu.afg@gmail.com)  
 Website: <http://afg.humanitarianresponse.info>





# Hirat Province: Guzara District

## Reference Map



**Legend**

- Capital
- Provincial Center
- District Center
- Village

**Administrative Boundaries**

- International
- Province
- District

**Transportation**

- Primary Road
- Secondary Road
- Other Road
- Airport
- Airfield
- River/Stream
- River/Lake
- Hospital
- Other health facilities
- Schools

Date Printed: 01 April 2014 03:54 PM

Data Source(s): AGCHO, CSO, AIMS, MISTI  
 Schools - Ministry of Education  
 Health Facilities - Ministry of Health

Projection/Datum: Geographic/WGS-84

**Disclaimers:**  
 The designations employed and the presentation of material on this map do not imply the expression of any opinion whatsoever on the part of the Secretariat of the United Nations concerning the legal status of any country, territory, city or area or of its authorities, or concerning the delimitation of its frontiers or boundaries.

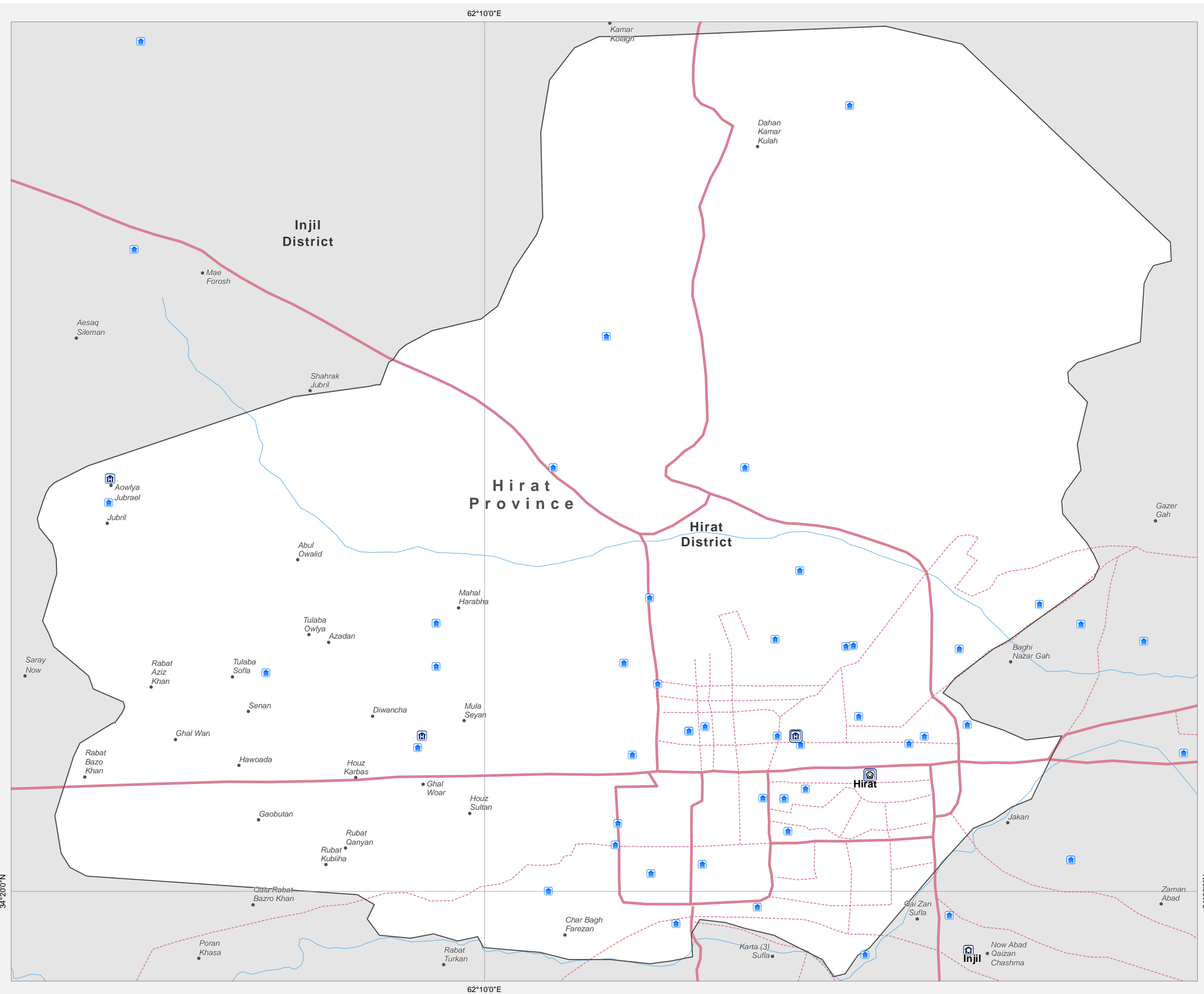
Doc Name:  
 Guzara\_District  
 \_reference\_map\_dd\_20140401\_A3\_Landscape

Feedback: [ocha.imu.afg@gmail.com](mailto:ocha.imu.afg@gmail.com)  
 Website: <http://afg.humanitarianresponse.info>



# Hirat Province: Hirat District

## Reference Map



**Legend**

- ⊕ Capital
- ⊙ Provincial Center
- District Center
- Village

**Administrative Boundaries**

- International
- Province
- District

**Transportation**

- Primary Road
- Secondary Road
- - - Other Road
- ✈ Airport
- ✈ Airfield
- River/Stream
- River/Lake
- H Hospital
- Other health facilities
- Schools

Date Printed: 01 April 2014 03:54 PM

Data Source(s): AGCHO, CSO, AIMS, MISTI  
 Schools - Ministry of Education  
 Health Facilities - Ministry of Health

Projection/Datum: Geographic/WGS-84

**Disclaimers:**  
 The designations employed and the presentation of material on this map do not imply the expression of any opinion whatsoever on the part of the Secretariat of the United Nations concerning the legal status of any country, territory, city or area or of its authorities, or concerning the delimitation of its frontiers or boundaries.

Doc Name:  
 Hirat\_District  
 \_reference\_map\_dd\_20140401\_A3\_Landscape

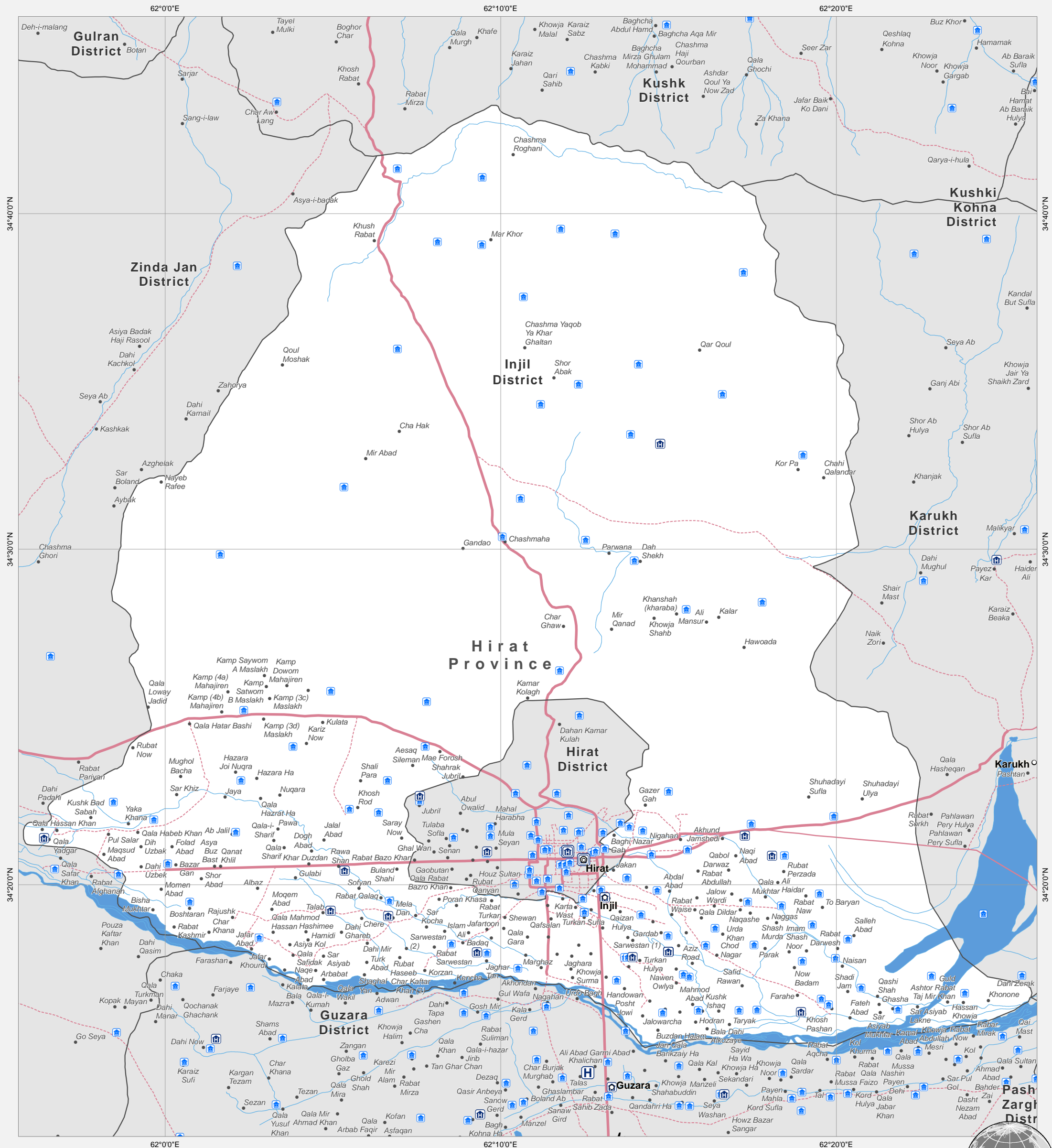
Feedback: ocha.imu.afg@gmail.com  
 Website: <http://afg.humanitarianresponse.info>





# Hirat Province: Injil District

## Reference Map



**Legend**

- ⊕ Capital
- ⊙ Provincial Center
- District Center
- Village
- ✈ Airport
- ✈ Airfield
- ~ River/Stream
- ~ River/Lake
- Ⓜ Hospital
- Ⓜ Other health facilities
- Ⓜ Schools

**Administrative Boundaries**

- International
- Province
- District

**Transportation**

- Primary Road
- Secondary Road
- Other Road

Date Printed: 01 April 2014 11:08 AM

Data Source(s): AGCHO, CSO, AIMS, MISTI  
 Schools - Ministry of Education  
 Health Facilities - Ministry of Health

Projection/Datum: Geographic/WGS-84

0 5 10 15 km

Disclaimers:  
 The designations employed and the presentation of material on this map do not imply the expression of any opinion whatsoever on the part of the Secretariat of the United Nations concerning the legal status of any country, territory, city or area or of its authorities, or concerning the delimitation of its frontiers or boundaries.

Doc Name:  
 Injil\_District\_reference\_map\_dd\_20140401\_A3

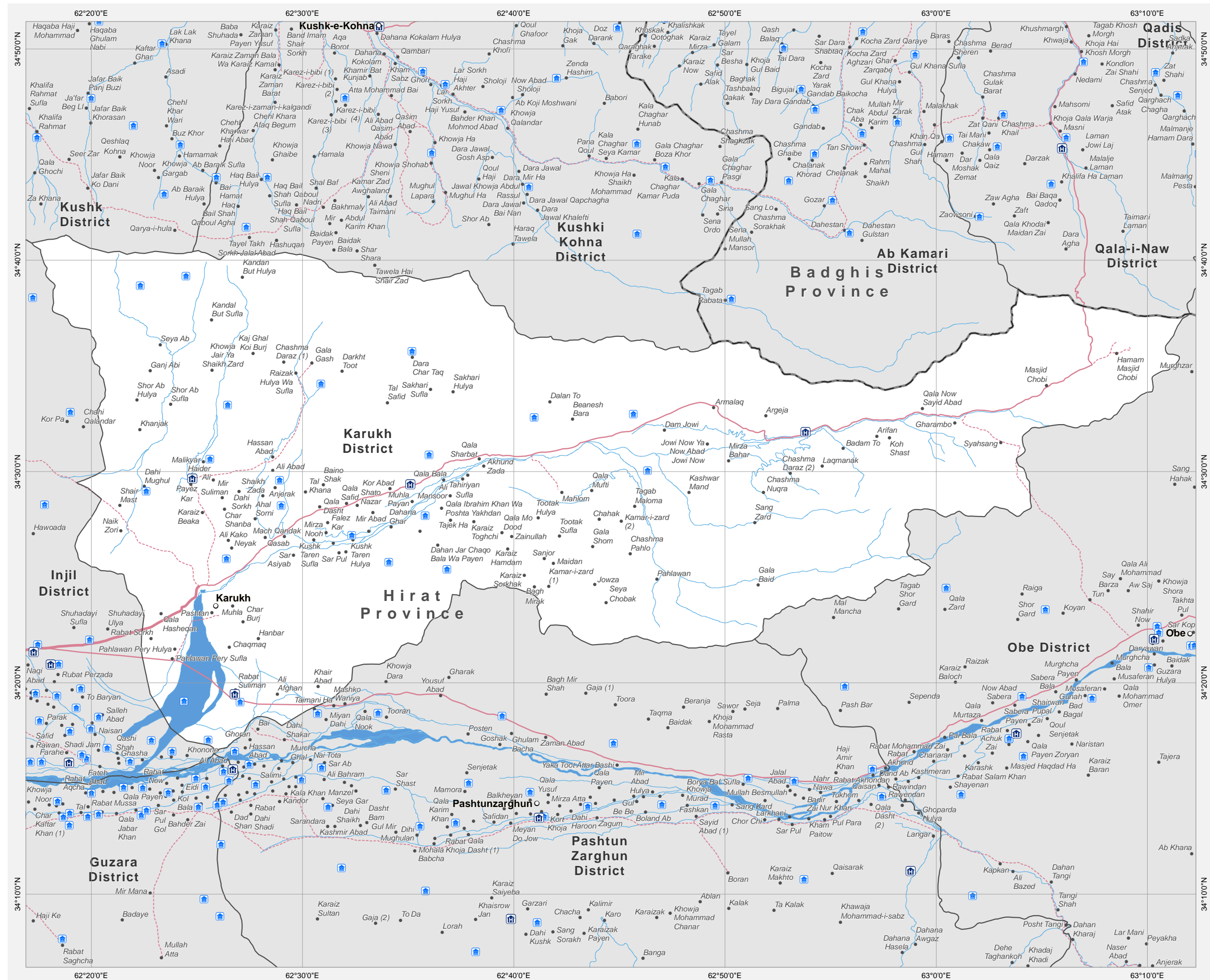
Feedback: [ocha.imu.afg@gmail.com](mailto:ocha.imu.afg@gmail.com)  
 Website: <http://afg.humanitarianresponse.info/>





# Hirat Province: Karukh District

## Reference Map



### Legend

- Capital
- Provincial Center
- District Center
- Village

### Administrative Boundaries

- International
- Province
- District

### Transportation

- Primary Road
- Secondary Road
- Other Road
- Airport
- Airfield
- River/Stream
- River/Lake

### Health Facilities

- Hospital
- Other health facilities
- Schools

Date Printed: 01 April 2014 03:54 PM

Data Source(s): AGCHO, CSO, AIMS, MISTI  
 Schools - Ministry of Education  
 Health Facilities - Ministry of Health

Projection/Datum: Geographic/WGS-84

**Disclaimers:**  
 The designations employed and the presentation of material on this map do not imply the expression of any opinion whatsoever on the part of the Secretariat of the United Nations concerning the legal status of any country, territory, city or area or of its authorities, or concerning the delimitation of its frontiers or boundaries.

Doc Name:  
 Karukh\_District  
 \_reference\_map\_dd\_20140401\_A3\_Landscape

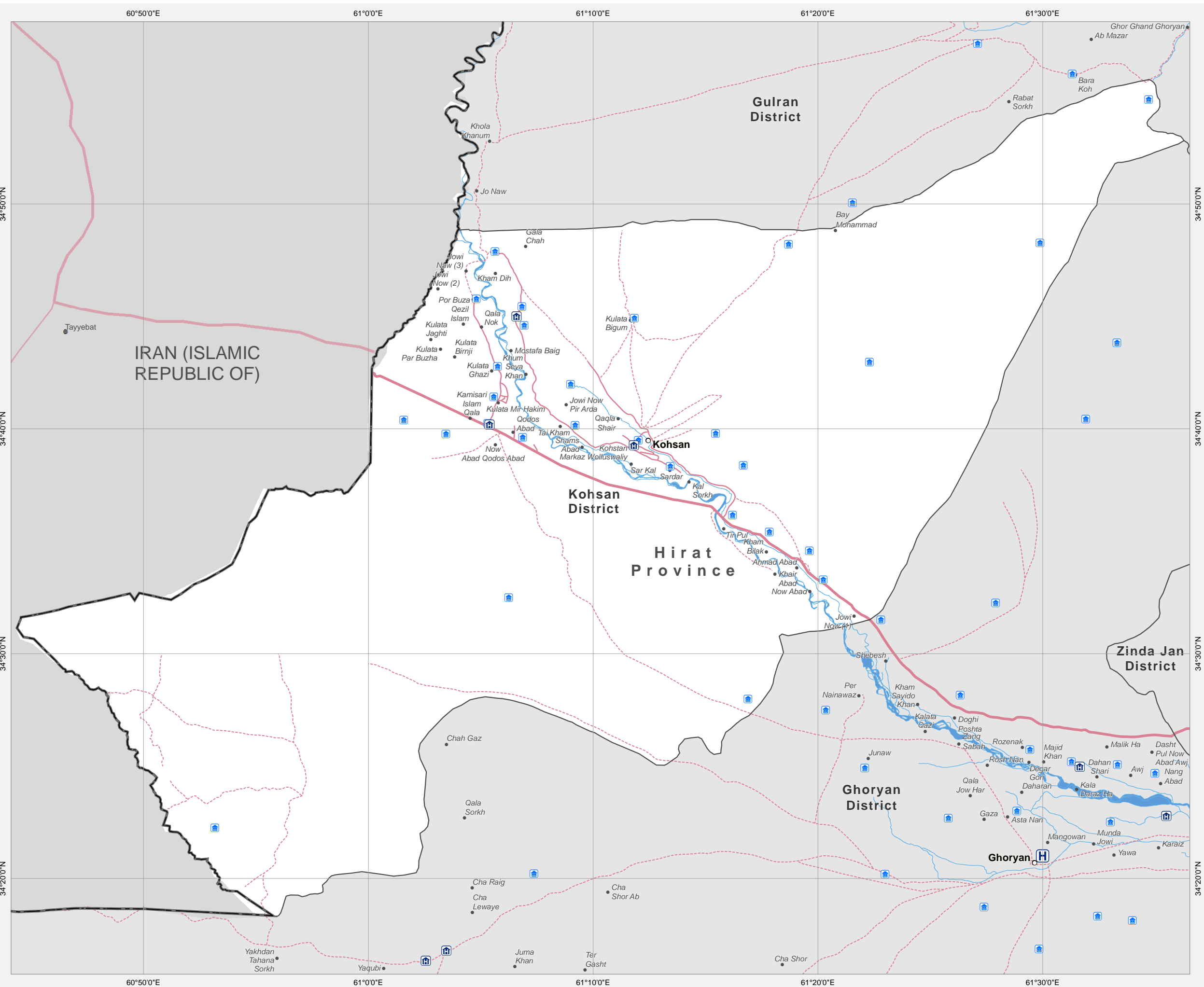
Feedback: [ocha.imu.afg@gmail.com](mailto:ocha.imu.afg@gmail.com)  
 Website: <http://afg.humanitarianresponse.info>





# Hirat Province: Kohsan District

## Reference Map



**Legend**

- Capital
- Provincial Center
- District Center
- Village

**Administrative Boundaries**

- International
- Province
- District

**Transportation**

- Primary Road
- Secondary Road
- Other Road
- Airport
- Airfield
- River/Stream
- River/Lake
- Hospital
- Other health facilities
- Schools

Date Printed: 01 April 2014 03:54 PM

Data Source(s): AGCHO, CSO, AIMS, MISTI  
 Schools - Ministry of Education  
 Health Facilities - Ministry of Health

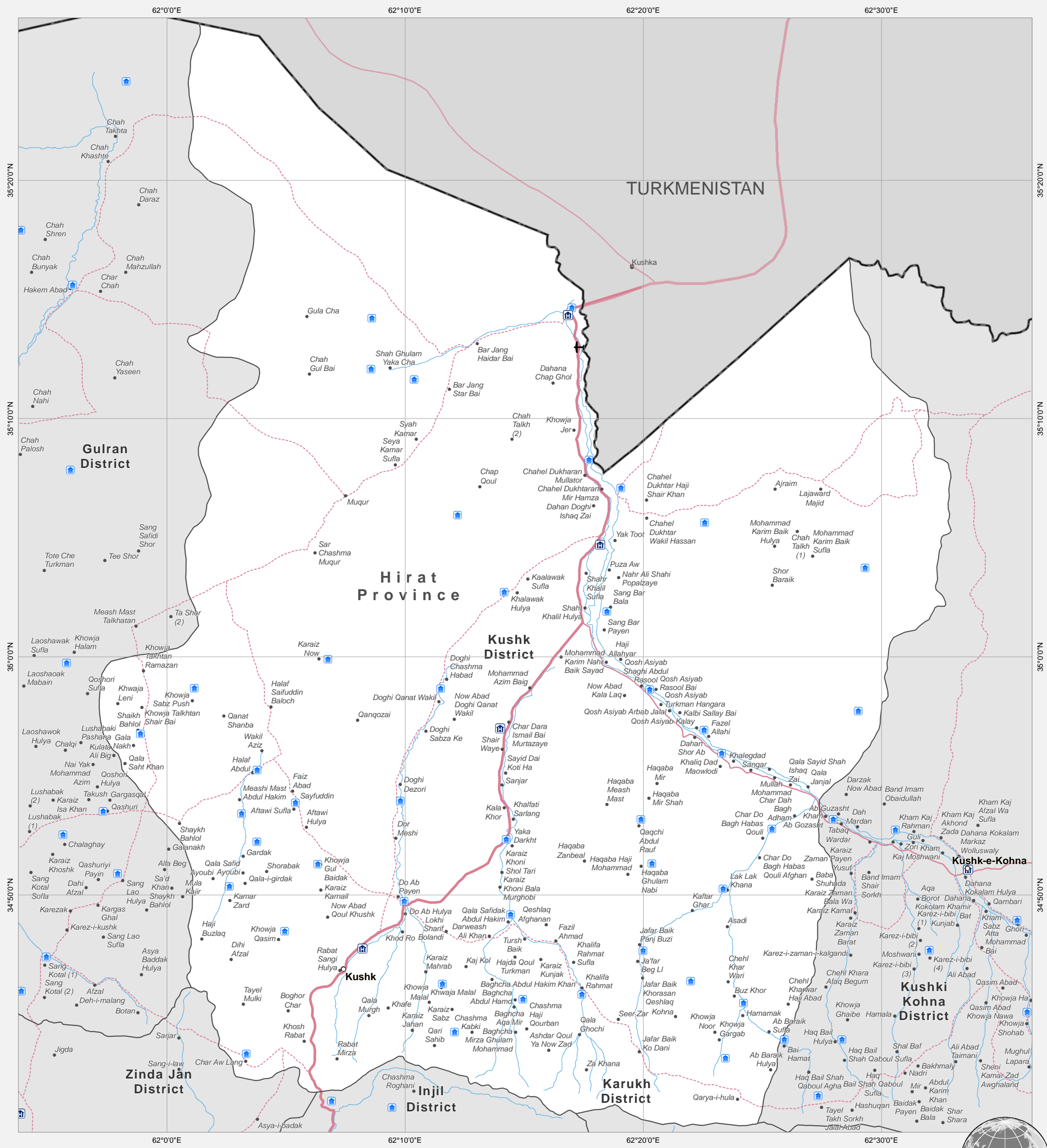
Projection/Datum: Geographic/WGS-84

**Disclaimers:**  
 The designations employed and the presentation of material on this map do not imply the expression of any opinion whatsoever on the part of the Secretariat of the United Nations concerning the legal status of any country, territory, city or area or of its authorities, or concerning the delimitation of its frontiers or boundaries.

Doc Name:  
 Kohsan\_District  
 \_reference\_map\_dd\_20140401\_A3\_Landscape

Feedback: [ocha.imu.afg@gmail.com](mailto:ocha.imu.afg@gmail.com)  
 Website: <http://afg.humanitarianresponse.info>





**Legend**

⊕ Capital	✈ Airport
⊙ Provincial Center	✈ Airfield
○ District Center	🌊 River/Stream
• Village	🌊 River/Lake

**Administrative Boundaries**

🌐 International	H Hospital
🏠 Province	🏠 Other health facilities
🏠 District	🎓 Schools

**Transportation**

🛣 Primary Road
🛣 Secondary Road
🛣 Other Road

Date Printed: 01 April 2014 11:08 AM

Data Source(s): AGCHO, CSO, AIMS, MISTI  
 Schools - Ministry of Education  
 Health Facilities - Ministry of Health

Projection/Datum: Geographic/WGS-84

0 5 10 15 20 km

Disclaimers:  
 The designations employed and the presentation of material on this map do not imply the expression of any opinion whatsoever on the part of the Secretariat of the United Nations concerning the legal status of any country, territory, city or area or of its authorities, or concerning the delimitation of its frontiers or boundaries.

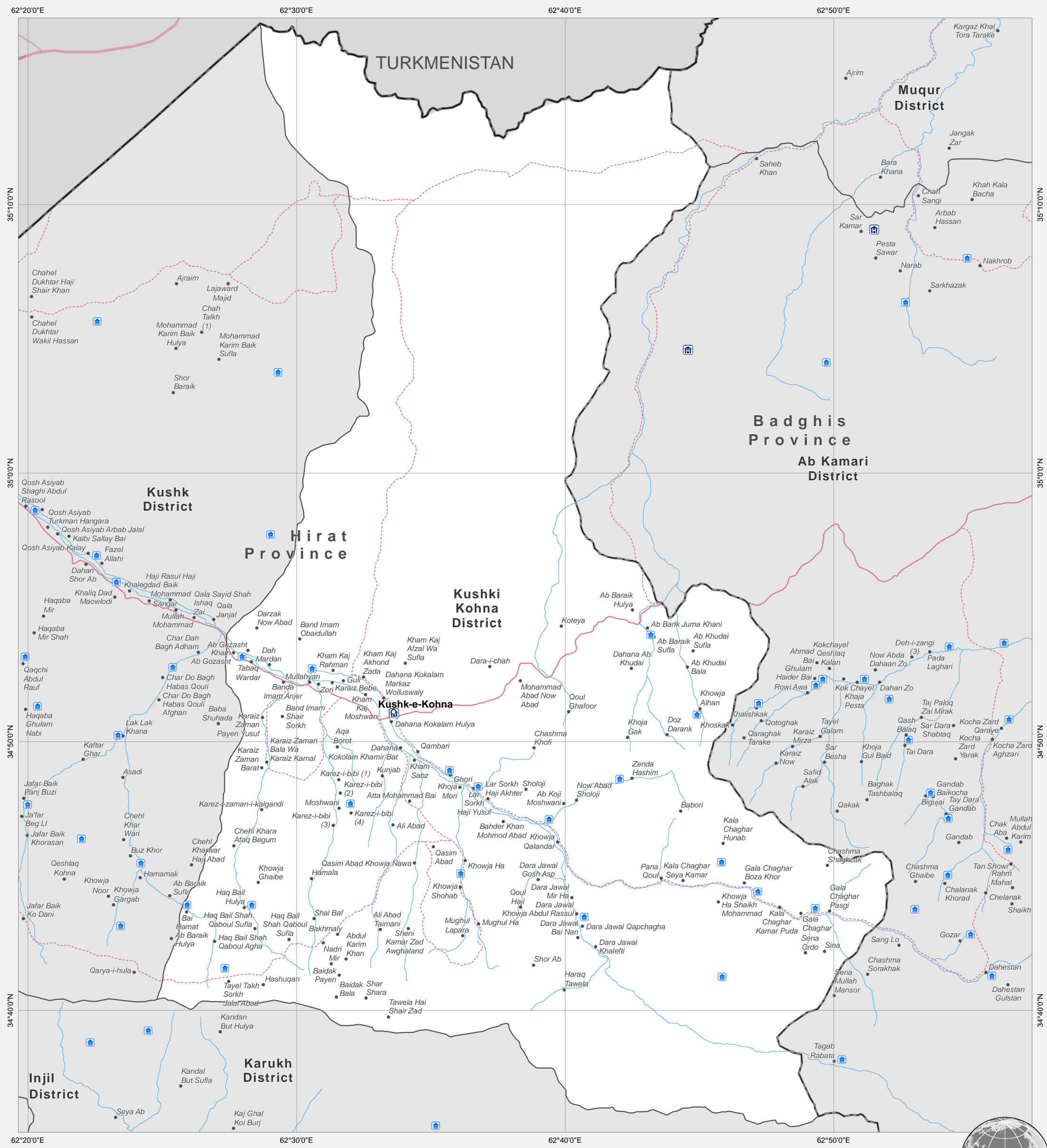
Doc Name:  
 Kushk\_District\_reference\_map\_dd\_20140401\_A3

Feedback: [ocha.imu.afg@gmail.com](mailto:ocha.imu.afg@gmail.com)  
 Website: <http://afg.humanitarianresponse.info/>





# Hirat Province: Kushki Kohna District Reference Map



**Legend**

- ⊕ Capital
- ⊙ Provincial Center
- District Center
- Village
- ✈ Airport
- ✈ Airfield
- ~ River/Stream
- ~ River/Lake
- H Hospital
- Other health facilities
- Schools

**Administrative Boundaries**

- International
- Province
- District

**Transportation**

- Primary Road
- Secondary Road
- Other Road

Date Printed: 01 April 2014 11:08 AM

Data Source(s): AGCHO, CSO, AIMS, MISTI  
 Schools - Ministry of Education  
 Health Facilities - Ministry of Health

Projection/Datum: Geographic/WGS-84

0 5 10 15 20 km

Disclaimers:  
 The designations employed and the presentation of material on this map do not imply the expression of any opinion whatsoever on the part of the Secretariat of the United Nations concerning the legal status of any country, territory, city or area or of its authorities, or concerning the delimitation of its frontiers or boundaries.

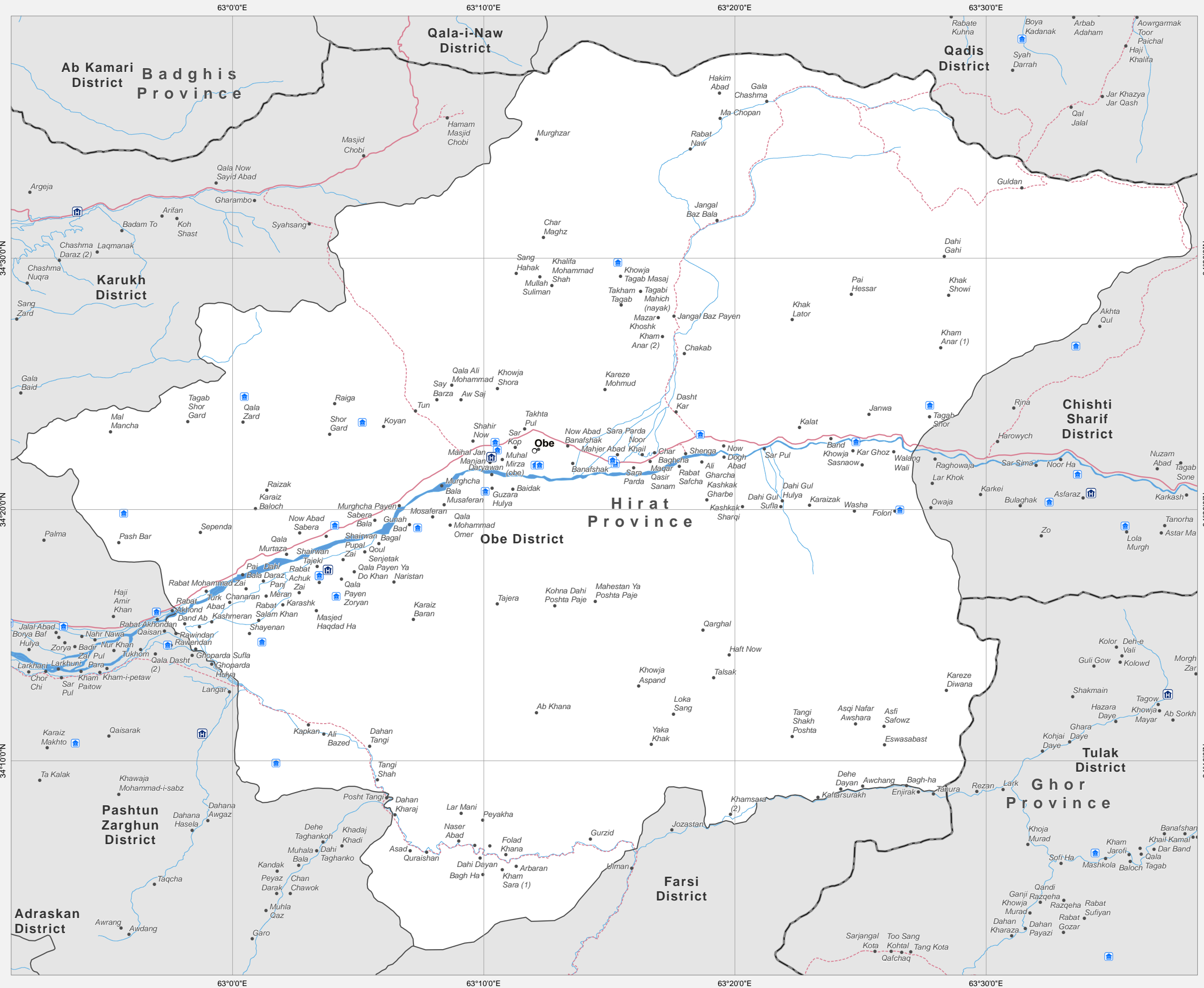
Doc Name:  
 Kushki Kohna\_District\_reference\_map\_dd\_20140401\_A3

Feedback: [ocha.imu.afg@gmail.com](mailto:ocha.imu.afg@gmail.com)  
 Website: <http://afg.humanitarianresponse.info/>



# Hirat Province: Obe District

## Reference Map



**Legend**

- Capital
- Provincial Center
- District Center
- Village

**Administrative Boundaries**

- International
- Province
- District

**Transportation**

- Primary Road
- Secondary Road
- Other Road
- Airport
- Airfield
- River/Stream
- River/Lake
- Hospital
- Other health facilities
- Schools

Date Printed: 01 April 2014 03:54 PM

Data Source(s): AGCHO, CSO, AIMS, MISTI  
 Schools - Ministry of Education  
 Health Facilities - Ministry of Health

Projection/Datum: Geographic/WGS-84

**Disclaimers:**  
 The designations employed and the presentation of material on this map do not imply the expression of any opinion whatsoever on the part of the Secretariat of the United Nations concerning the legal status of any country, territory, city or area or of its authorities, or concerning the delimitation of its frontiers or boundaries.

Doc Name:  
 Obe\_District  
 \_reference\_map\_dd\_20140401\_A3\_Landscape

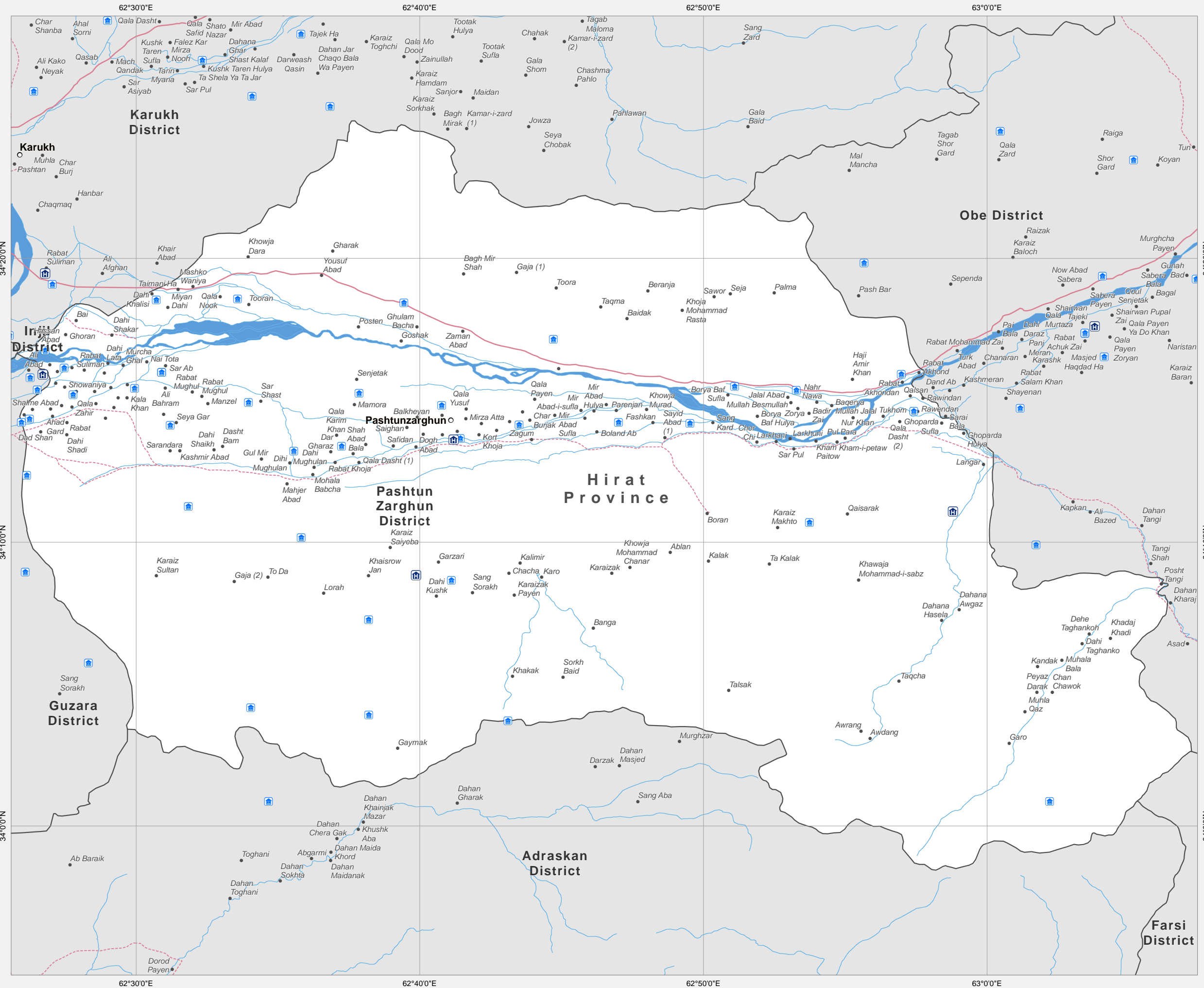
Feedback: [ocha.imu.afg@gmail.com](mailto:ocha.imu.afg@gmail.com)  
 Website: <http://afg.humanitarianresponse.info>





# Hirat Province: Pashtun Zarghun District

## Reference Map



**Legend**

- Capital
- Provincial Center
- District Center
- Village

**Administrative Boundaries**

- International
- Province
- District

**Transportation**

- Primary Road
- Secondary Road
- Other Road
- Airport
- Airfield
- River/Stream
- River/Lake
- Hospital
- Other health facilities
- Schools

Date Printed: 01 April 2014 03:54 PM

Data Source(s): AGCHO, CSO, AIMS, MISTI  
 Schools - Ministry of Education  
 Health Facilities - Ministry of Health

Projection/Datum: Geographic/WGS-84

**Disclaimers:**  
 The designations employed and the presentation of material on this map do not imply the expression of any opinion whatsoever on the part of the Secretariat of the United Nations concerning the legal status of any country, territory, city or area or of its authorities, or concerning the delimitation of its frontiers or boundaries.

Doc Name:  
 Pashtun Zarghun\_District  
 \_reference\_map\_dd\_20140401\_A3\_Landscape

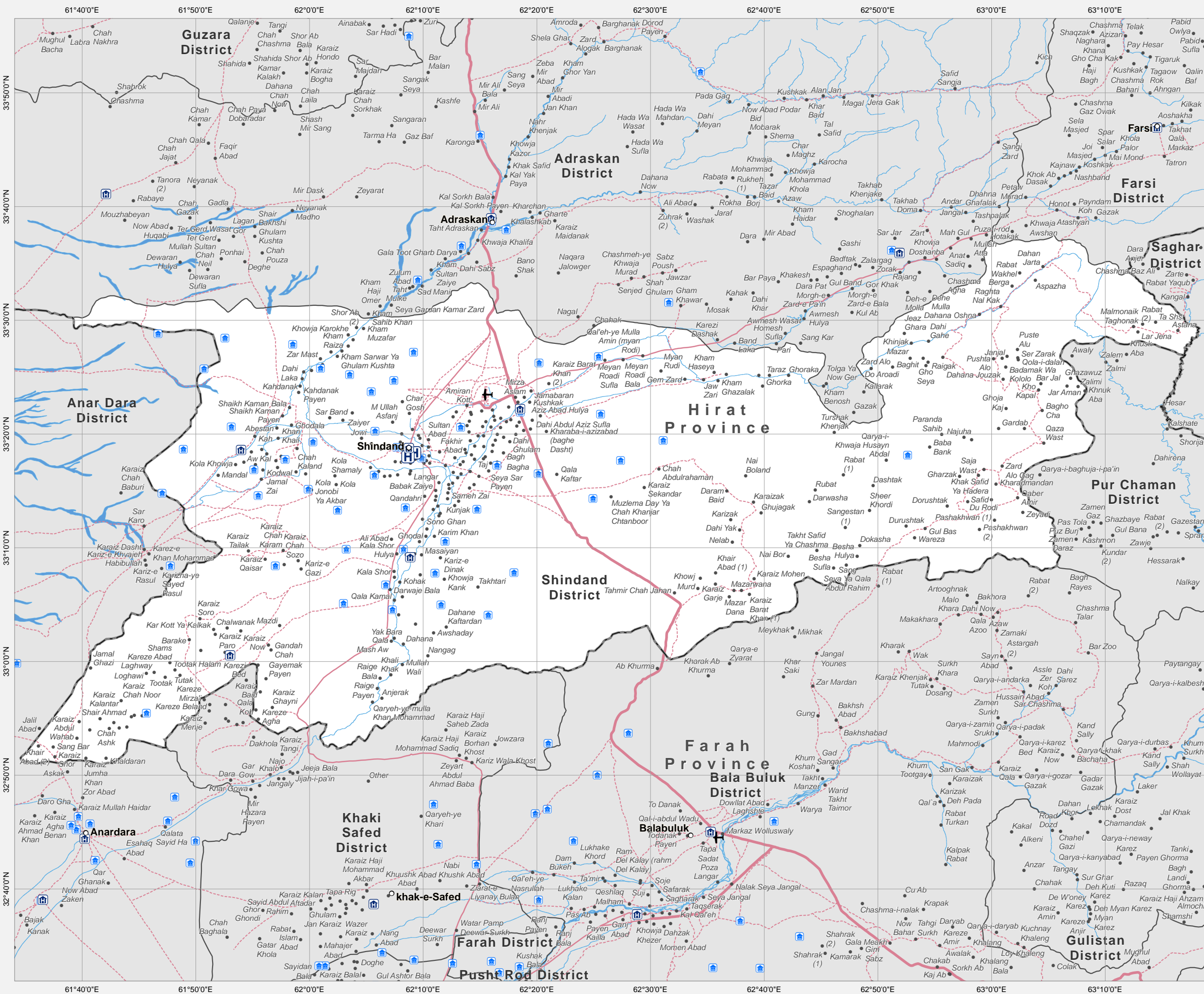
Feedback: [ocha.imu.afg@gmail.com](mailto:ocha.imu.afg@gmail.com)  
 Website: <http://afg.humanitarianresponse.info>





# Hirat Province: Shindand District

## Reference Map



**Legend**

- ⊙ Capital
- ⊙ Provincial Center
- District Center
- Village

**Administrative Boundaries**

- International
- Province
- District

**Transportation**

- Primary Road
- Secondary Road
- Other Road
- ✈ Airport
- ✈ Airfield
- River/Stream
- River/Lake
- H Hospital
- Other health facilities
- S Schools

Date Printed: 01 April 2014 03:54 PM

Data Source(s): AGCHO, CSO, AIMS, MISTI  
 Schools - Ministry of Education  
 Health Facilities - Ministry of Health

Projection/Datum: Geographic/WGS-84



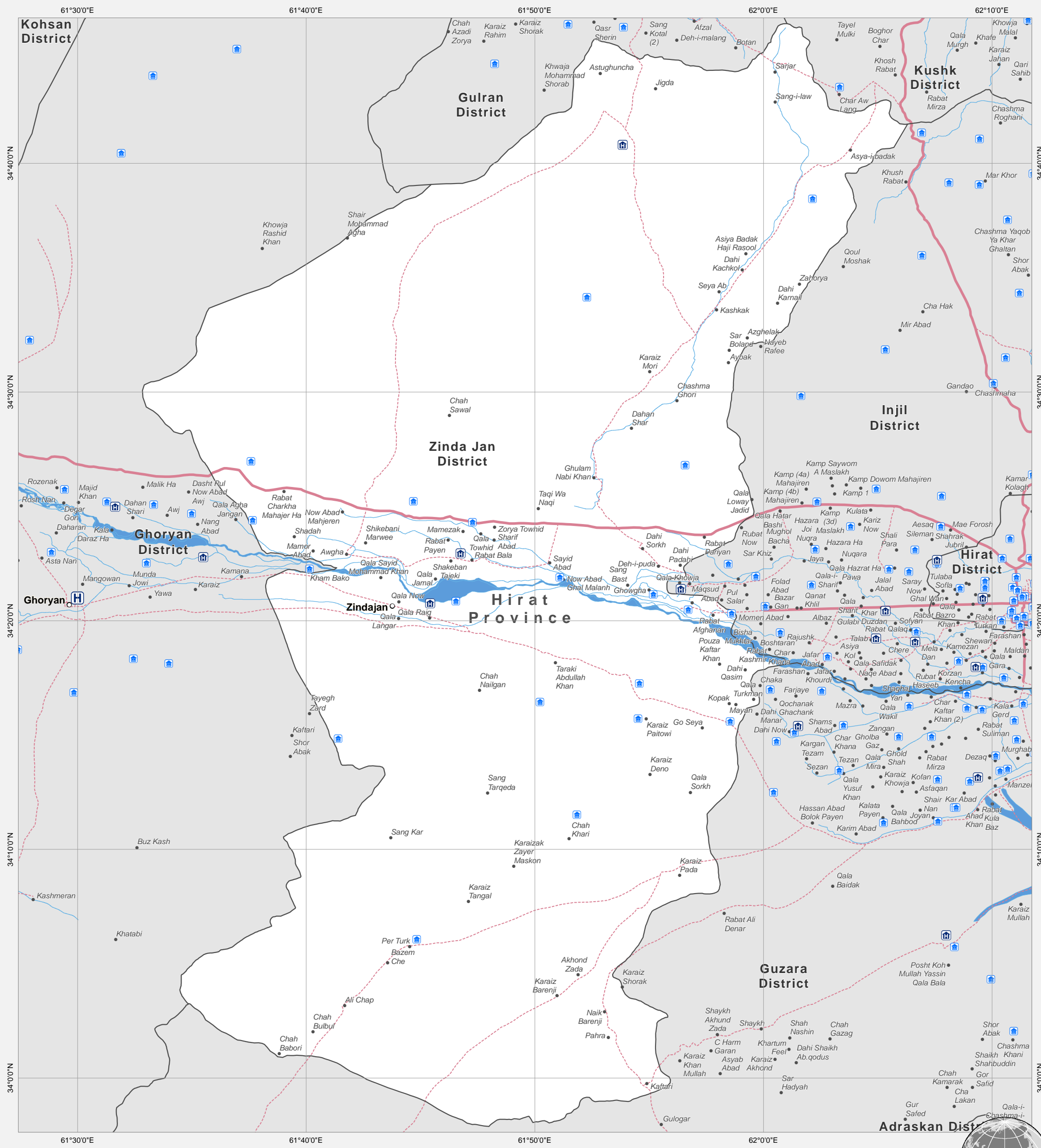
**Disclaimers:**  
 The designations employed and the presentation of material on this map do not imply the expression of any opinion whatsoever on the part of the Secretariat of the United Nations concerning the legal status of any country, territory, city or area or of its authorities, or concerning the delimitation of its frontiers or boundaries.

Doc Name:  
 Shindand\_District  
 \_reference\_map\_dd\_20140401\_A3\_Landscape

Feedback: [ocha.imu.afg@gmail.com](mailto:ocha.imu.afg@gmail.com)  
 Website: <http://afg.humanitarianresponse.info>







**Legend**

- ⊕ Capital
- ⊙ Provincial Center
- District Center
- Village
- ✈ Airport
- ✈ Airfield
- ~ River/Stream
- ~ River/Lake
- H Hospital
- Other health facilities
- Schools

**Administrative Boundaries**

- International
- Province
- District

**Transportation**

- Primary Road
- Secondary Road
- Other Road

Date Printed: 01 April 2014 11:08 AM

Data Source(s): AGCHO, CSO, AIMS, MISTI  
 Schools - Ministry of Education  
 Health Facilities - Ministry of Health

Projection/Datum: Geographic/WGS-84

0 5 10 15 20 25 km

Disclaimers:  
 The designations employed and the presentation of material on this map do not imply the expression of any opinion whatsoever on the part of the Secretariat of the United Nations concerning the legal status of any country, territory, city or area or of its authorities, or concerning the delimitation of its frontiers or boundaries.

Doc Name:  
 Zinda Jan\_District\_reference\_map\_dd\_20140401\_A3

Feedback: [ocha.imu.afg@gmail.com](mailto:ocha.imu.afg@gmail.com)  
 Website: <http://afg.humanitarianresponse.info/>

