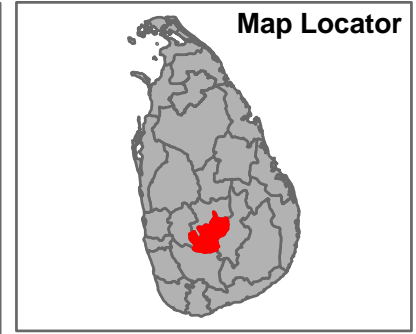


# NUWARA ELIYA DISTRICT

## Administrative Map



### Legend

- DS Division Boundary
- Main Road
- Railway Line
- District HQ
- Town

Data Source:  
 Survey Department, Government of Sri Lanka  
 Airports: Air Broker Center 1998

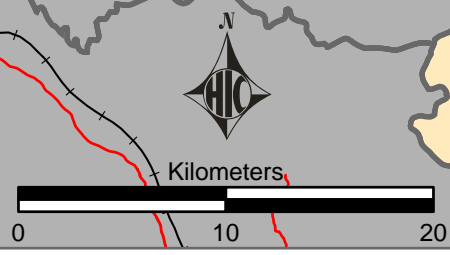
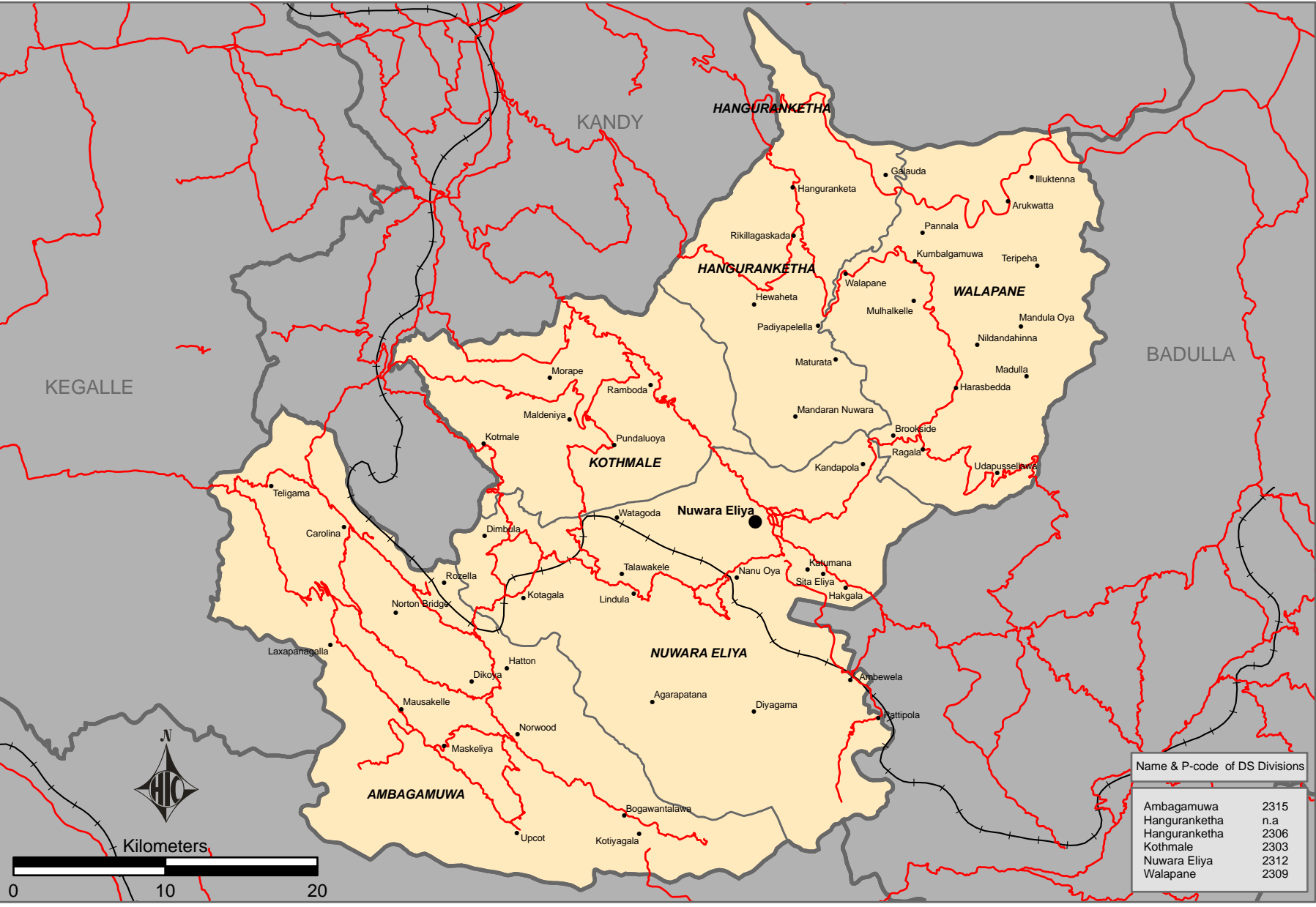
Production Date: 05 Sep, 2005

Produced By:  
 Humanitarian Information Center Sri Lanka

Version:02  
 Glide no: TS 2004-0001470LKA

The boundaries and names and the designations used on this map do not imply official endorsement or acceptance by the United Nations.

© 2005 UN  
 Humanitarian Information Center  
 Sri Lanka



Name & P-code of DS Divisions	
Ambagamuwa	2315
Hanguranketha	n.a
Hanguranketha	2306
Kothmale	2303
Nuwara Eliya	2312
Walapane	2309



Produced By:  
 Humanitarian Information Center, Sri Lanka



Produced through the generous support of: