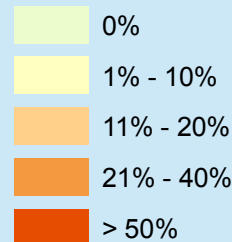


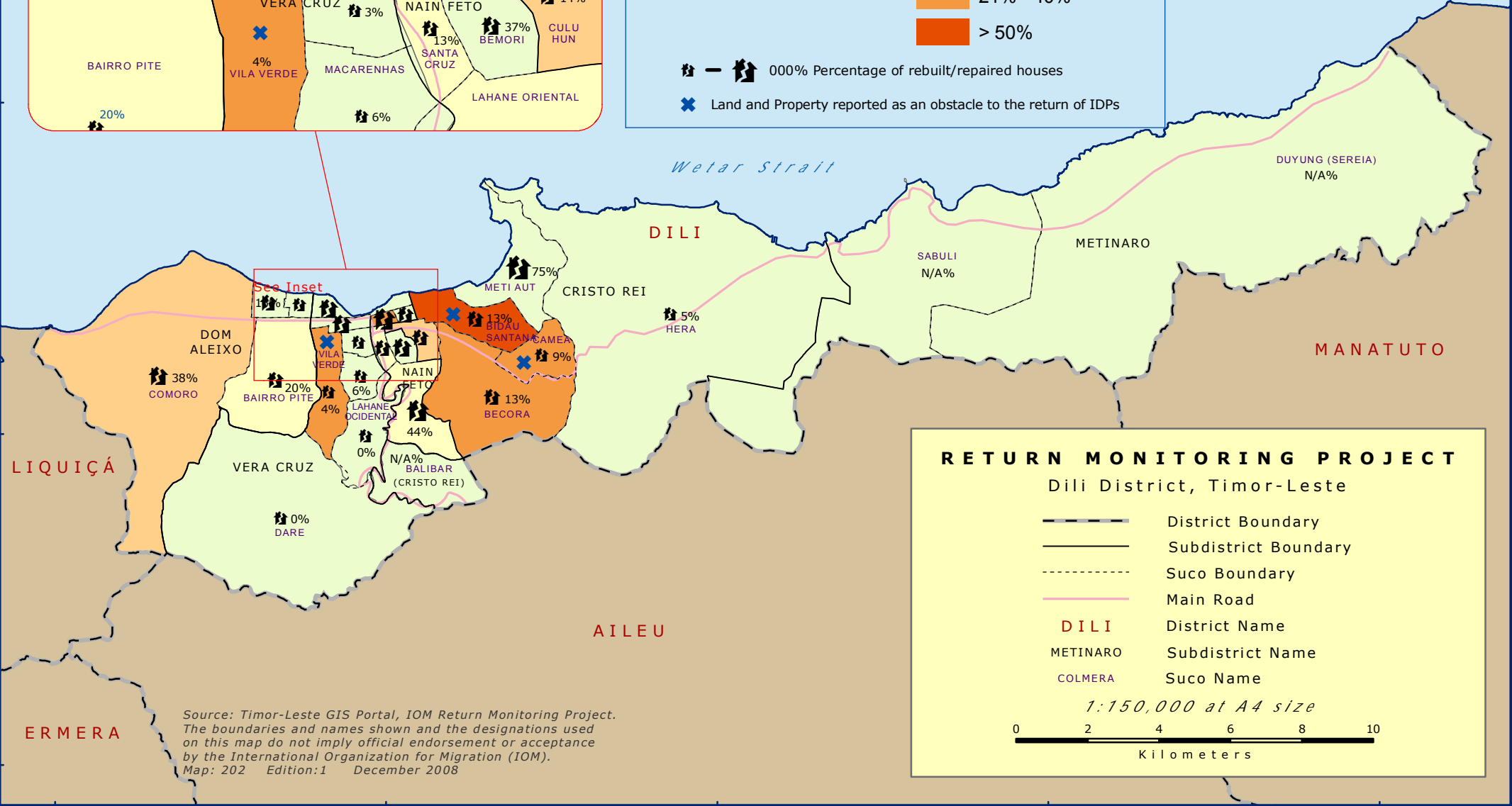
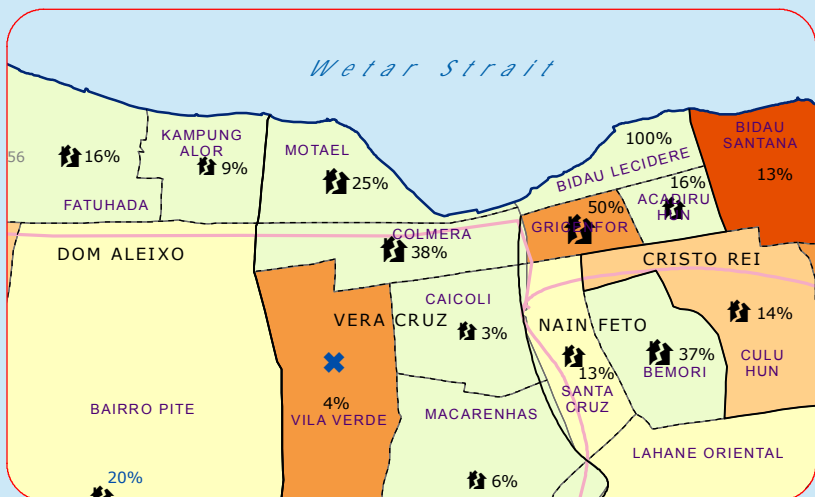


DILI, TIMOR-LESTE  
lpeciarolo@iom.int

### LAND, PROPERTY and HOUSING ISSUES as of November 2008 (as reported by Chefe de Aldeias)



- 000% Percentage of rebuilt/repaired houses
- Land and Property reported as an obstacle to the return of IDPs



### RETURN MONITORING PROJECT

Dili District, Timor-Leste

- District Boundary
- Subdistrict Boundary
- Suco Boundary
- Main Road
- DILI** District Name
- METINARO** Subdistrict Name
- COLMERA** Suco Name

1:150,000 at A4 size

Source: Timor-Leste GIS Portal, IOM Return Monitoring Project.  
The boundaries and names shown and the designations used on this map do not imply official endorsement or acceptance by the International Organization for Migration (IOM).  
Map: 202 Edition:1 December 2008

8°25'S  
8°30'S  
8°35'S  
8°40'S

125°30'E 125°35'E 125°40'E 125°45'E 125°50'E