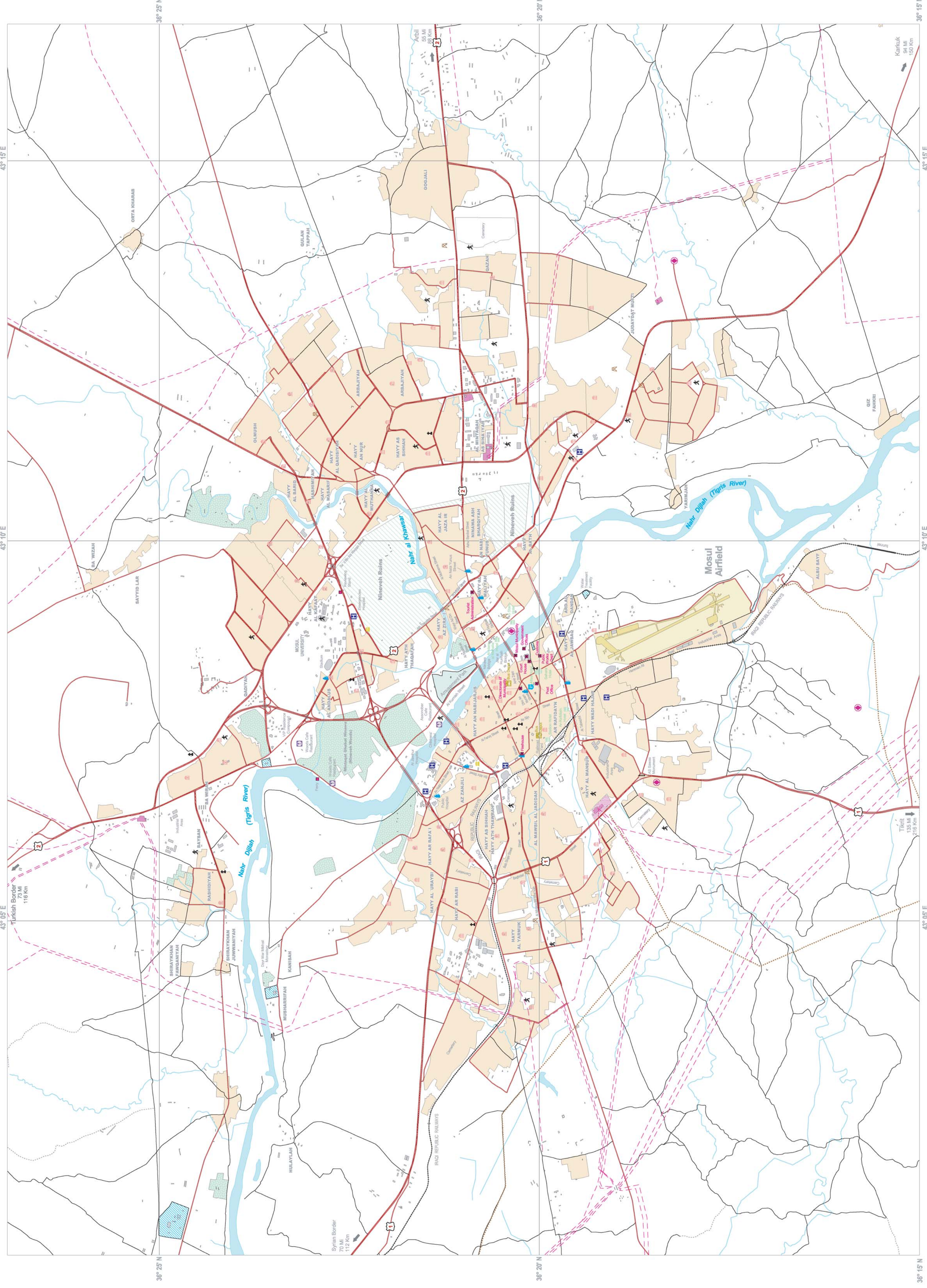
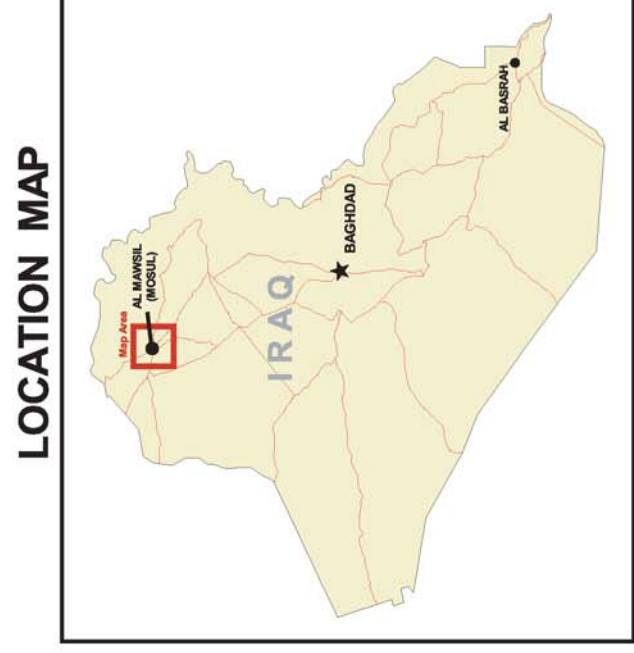
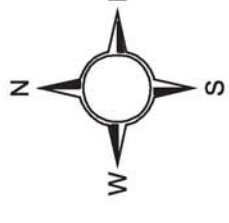


Al Mawsil (Mosul), Iraq



	Government Building
	Hotel
	Communication Facility
	Helipad
	Athletic Field
	Hospital
	Church
	Mosque
	Petrol Station
	Monument
	Museum
	Cafe
	Police
	Bridge
	Hard/Paved Road
	Loose/Unpaved Road
	Trail
	Railroad
	Stream/Ditch
	Powerline
	Pipeline
	Built-up Area
	Major Building
	Airfield
	River, Lake, Canal
	Orchard/Vineyard
	Ruins
	Power Plant
	Power Substation / Transformer Yard
	Water Treatment Facility

	Hay
	City Quarter
	Wintaqaht
	Area
	Stream



SUITABLE FOR REFERENCE PURPOSES ONLY
 Names and boundary representation are not necessarily authoritative.
 Proper names on this product may not conform to standard NIMA product specifications and U.S. Board on Geographic Names standards.
 (c) COPYRIGHT 2003 BY THE UNITED STATES GOVERNMENT
 NO COPYRIGHT CLAIMED UNDER TITLE 17 U.S.C.

Projection: Geographic
 Datum: WGS 84
 Ellipsoid: WGS 84
 Date: April 2003

